30 November 2018 **Edition 24**

AUSTRALIAN NOTICES TO MARINERS

Notices 1056 - 1106

Published fortnightly by the Australian Hydrographic Office

Australian Notices to Mariners are the authority for correcting charts and publications published by the Australian Hydrographic Office covering Australia, Papua New Guinea, Solomon Islands, Australian Antarctic Territory and Timor-Leste.

Commodore F.T. FREEMAN RAN
Hydrographer of Australia

SECTIONS.

I. **Australian Notices to Mariners, including blocks and notes.**
II. **Hydrographic Reports.**
III. **Navigational Warnings.**

SUPPLEMENTS.

I. **Tracings**
II. **Cumulative List of Australian Notices to Mariners.**
III. **Cumulative List of Temporary and Preliminary Australian Notices to Mariners.**
IV. **Temporary and Preliminary Notices in force.**
V. **Amendments to Admiralty List of Lights and Fog Signals (Vol K), Radio Signals (NP 281(2), 282, 283(2), 285, 286(4)) and Sailing Directions (NP 9, 13, 14, 15, 33, 34, 35, 36, 39, 44, 51, 60, 61, 62, 100, 136).**

© Commonwealth of Australia 2018

This work is copyright. Apart from any use permitted under the Copyright Act 1968, no part may be reproduced by any process, adapted, communicated or commercially exploited without prior written permission from The Commonwealth represented by the Australian Hydrographic Office.

IMPORTANT NOTICE

This edition of Notices to Mariners includes all significant information affecting AHO products which the AHO has become aware of since the last edition. All reasonable efforts have been made to ensure the accuracy and completeness of the information, including third party information, on which these updates are based. The AHO regards third parties from which it receives information as reliable, however the AHO cannot verify all such information and errors may therefore exist. The AHO does not accept liability for errors in third party information.

GENERAL INSTRUCTIONS

The substance of these notices should be inserted on the charts affected.

Bearings are referred to the true compass and are reckoned clockwise from North; those relating to lights are given as seen by an observer from seaward.
Positions quoted in notices relate to WGS84 which is the horizontal datum for all charts produced by the Australian Hydrographic Office.
The range quoted for a light is its nominal range.
Depths are with reference to the chart datum of each chart. Heights are above mean high water springs or mean higher high water, as appropriate.

The capital letter (P) or (T) after the number of any notice denotes a preliminary or temporary notice respectively, which are contained separately at the end of the permanent notices.

REPORTING OF DANGERS

Mariners are particularly requested to notify the AUSTRALIAN HYDROGRAPHIC OFFICE, Locked Bag 8801 Wollongong, NSW 2500 (Fax 02-4223 6599, e-mail **datacentre@hydro.gov.au** or, alternatively by filling in and submitting the **Hydrographic Notes** forms located on the web site – www.hydro.gov.au), immediately on the discovery of new dangers or suspected dangers to navigation. For changes or defects in aids to navigation notify AusSAR (Fax 02-6230 6868 or email rccaus@amsa.gov.au).

AUTHORISED USE

Copies of Australian notices are available free of charge from the Australian Hydrographic Office (AHO) website (**www.hydro.gov.au**) and through the eNotices (email) service (**www.hydro.gov.au/enotices/enotices.htm**).

Individual Notices may be copied for the purpose of inserting Notice substance on official charts and publications. Paper copies may be printed by chart agents and distributed to customers on a cost recovery basis. Participating chart agents are listed on the AHO website as providing a 'Paper Notices to Mariners' service (**www.hydro.gov.au/webapps/jsp/agents/agents-list.jsp**). Copies of the notices may not be sold for profit without prior written agreement.

NUMERICAL INDEX OF NOTICES TO MARINERS

Edition No 24

Notices	Aus Chart, INT Chart, ENC Cell, AHP, BA Pubs
1056	Aus 622
1057	Aus 202
1058	Aus 193
1059	Aus 193
1060	Aus 207, 809
1061	Aus 197
1062	Aus 220
1063	Aus 293, 700, 839, 841
1064	Aus 256
1065	Aus 230
1066	Aus 259
1067	Aus 821
1068	Aus 259, 267, 828
1069	Aus 301, 701
1070	Aus 4
1071	Aus 240, 817
1072	Aus 391
1073	Aus 670
1074	Aus 377
1075	Aus 29, 309, 310, 722
1076	Aus 319
1077	Aus 315
1078	Aus 325, 326, 4722, INT 722
1079	Aus 32
1080	Aus 68, 742, 743
1081	Aus 154, 155
1082	Aus 169
1083	SLB 304
1084(T)	Aus 200, 202
1085(T)	Aus 293, 299
1086(T)	Aus 249, 250
1087(T)	Aus 250
1088(T)	Aus 260, 822
1089(T)	Aus 260, 261, 822
1090(T)	Aus 248, 260, 367, 490, 820, 822
1091(T)	Aus 252, 253
1092(T)	Aus 309, 722, 4721, INT 721
1093(T)	Aus 28
1094(T)	Aus 312, 4721, INT 721
1095(T)	Aus 324
1096(T)	Aus 319, 320, 4721, 4722, INT 721, 722
1097(T)	Aus 327, 741, 742
1098(T)	Aus 327, 328
1099(T)	Aus 55, 326, 740
1100(T)	Aus 357
1101(T)	Aus 154
1102(T)	Aus 153
1103(T)	Aus 155
1104(T)	Aus 140
1105(T)	Aus 171, 795, 796
1106(T)	Aus 171, 173, 795, 796

NUMERICAL INDEX OF CHARTS AFFECTED

Edition No 24

Aus Chart	Notices
Aus 4	1070
Aus 28	1093(T)
Aus 29	1075
Aus 32	1079
Aus 55	1099(T)
Aus 68	1080
Aus 140	1104(T)
Aus 153	1102(T)
Aus 154	1081, 1101(T)
Aus 155	1081, 1103(T)
Aus 169	1082
Aus 171	1105(T), 1106(T)
Aus 173	1106(T)
Aus 193	1058, 1059
Aus 197	1061
Aus 200	1084(T)
Aus 202	1057, 1084(T)
Aus 207	1060
Aus 220	1062
Aus 230	1065
Aus 240	1071
Aus 248	1090(T)
Aus 249	1086(T)
Aus 250	1086(T), 1087(T)
Aus 252	1091(T)
Aus 253	1091(T)
Aus 256	1064
Aus 259	1066, 1068
Aus 260	1088(T), 1089(T), 1090(T)
Aus 261	1089(T)
Aus 267	1068
Aus 293	1063, 1085(T)
Aus 299	1085(T)
Aus 301	1069
Aus 309	1075, 1092(T)
Aus 310	1075
Aus 312	1094(T)
Aus 315	1077
Aus 319	1076, 1096(T)
Aus 320	1096(T)
Aus 324	1095(T)
Aus 325	1078
Aus 326	1078, 1099(T)
Aus 327	1097(T), 1098(T)
Aus 328	1098(T)
Aus 357	1100(T)
Aus 367	1090(T)
Aus 377	1074
Aus 391	1072
Aus 490	1090(T)
Aus 622	1056
Aus 670	1073
Aus 700	1063
Aus 701	1069

Aus Chart	Notices
Aus 722	1075, 1092(T)
Aus 740	1099(T)
Aus 741	1097(T)
Aus 742	1080, 1097(T)
Aus 743	1080
Aus 795	1105(T), 1106(T)
Aus 796	1105(T), 1106(T)
Aus 809	1060
Aus 817	1071
Aus 820	1090(T)
Aus 821	1067
Aus 822	1088(T), 1089(T), 1090(T)
Aus 828	1068
Aus 839	1063
Aus 841	1063
Aus 4721	1092(T), 1094(T), 1096(T)
Aus 4722	1078, 1096(T)
SLB 304	1083

INT Chart	Notices
INT 721	1092(T), 1094(T), 1096(T)
INT 722	1078, 1096(T)

1056 AUSTRALIA - Products - New Charts, New Editions, Withdrawn Charts
Australian Hydrographic Service

New Charts

Chart	*Title and Geographical limits*	*Scale*	*Publication Date*	*Remarks*
NIL				

New Electronic Navigation Chart (Aus ENC)

Cell Name	*Title*	*Publication Date*	*Remarks*
NIL			

New Editions and Withdrawn Charts

Chart	*Title*	*Scale*	*Publication Date*	*Remarks*
AUS 622 **Edition 3**	Papua New Guinea - South Coast - Port Moresby Plan: Port Moresby and Napa Napa Wharves	1:15 000 1:7 500	30 November 2018	New edition with general updating throughout; including latest bathymetric data. **Chart Aus 622 Edition 2 dated 4 November 2016 is now superseded and must be withdrawn from use**.

Admiralty publication

NP No	*Title*	*Date*	*Remarks*
NP281(2)	ADMIRALITY List of Radio Signals. Maritime Radio Stations. The Americas, Far East Oceania. 2018/19 Edition.	29/11/2018	The 2017/18 Edition is cancelled.

Chart permanently withdrawn
Charts listed above as withdrawn no longer meet chart carriage requirements and should be marked as "superseded" and replaced with the new chart/ new edition listed prior to passage through the area covered by the new chart.

When placing orders with a chart agent between notice of forthcoming edition and its publication, mariners should advise whether their order pertains to the current edition or the new edition.

For further details refer to the AHS website at www.hydro.gov.au for new edition and new chart stock arrival information.

1057 AUSTRALIA - Products - New Charts and New Editions to be published shortly
Australian Hydrographic Service

New Charts to be published shortly

Chart	*Title*	*Scale*	*Expected Publication Date*	*Remarks*
NIL				

New Editions to be published shortly

Chart	*Title*	*Scale*	*Expected Publication Date*	*Remarks*
AUS 202	Australia - East Coast - New South Wales - Port Jackson (Central Sheet) Sydney Harbour	1:7 500	14 December 2018	New edition with general updating throughout; including latest bathymetric data and infrastructure.

1058 AUSTRALIA - NEW SOUTH WALES - Jervis Bay - Light buoys
Former Notice - 574(T)/2018 is cancelled
Jervis Bay Cruising Yacht Club

Aus 193 [*899/2018*]

Amend	light to *Fl.Y.3s*	35° 01'.26 S	150° 43'.23 E
Delete	light buoy	35° 04'.00 S	150° 40'.74 E

1059 AUSTRALIA - NEW SOUTH WALES - Jervis Bay - Longitude value
Department of Defence

Aus 193 [*1058/2018*]

Amend	longitude value to *150° 44'* in S border	35° 12'.20 S	150° 44'.00 E
	longitude value to *150° 44'* in N border	34° 58'.90 S	150° 44'.00 E

1060 AUSTRALIA - NEW SOUTH WALES - Newcastle - Depths; spoil ground
Stolthaven Terminals

Aus 207 [*1002/2018*]

Insert	depth, 23_6*m,* and extend contour E to enclose	32° 56'.28 S	151° 50'.13 E
	dashed line with legend *Spoil Ground,* between	32° 56'.238 S	151° 50'.068 E
		32° 56'.905 S	151° 51'.068 E
		32° 57'.721 S	151° 50'.268 E
		32° 56'.988 S	151° 49'.272 E
		32° 56'.238 S	151° 50'.068 E
	depth, 27_1*m,* enclosed by contour	32° 56'.913 S	151° 49'.980 E
	depth, 25_5*m,* and extend contour E to enclose	32° 56'.619 S	151° 50'.067 E

Aus 809 [*853/2018*]

Insert	depth, 23_6*m,* and extend contour E to enclose	32° 56'.28 S	151° 50'.13 E
	dashed line with legend *Spoil Ground,* between	32° 56'.24 S	151° 50'.07 E
		32° 56'.91 S	151° 51'.07 E
		32° 57'.72 S	151° 50'.27 E
		32° 56'.99 S	151° 49'.27 E
		32° 56'.24 S	151° 50'.07 E
	depth, 27_1*m,* enclosed by contour	32° 56'.91 S	151° 49'.98 E

1061 AUSTRALIA - NEW SOUTH WALES - Port Jackson - Long Reef - Wrecks
Australian Hydrographic Office

Aus 197 [*805/2018*]

Insert	accompanying block	33° 42'.30 S	151° 22'.40 E

1062 AUSTRALIA - NEW SOUTH WALES - Tweed River Entrance - Light amended
NSW Roads and Maritime Services

Aus 220 (Tweed River Entrance) [*772/2017*]

Amend	light to *Iso.Y.2s*	28° 10'.30 S	153° 33'.53 E

1063 AUSTRALIA - QUEENSLAND - Carpentaria Shoal to Tuesday Islets - Depths
HMAS *Mermaid* and HMAS *Paluma*

Aus 293 [*1009/2018*]

Insert	depth, *14$_7$m,* enclosed by contour	10° 32'.614 S	142° 23'.285 E
Replace	depth, 10$_4$m, with depth, *9$_9$m*, and extend contour NE to enclose	10° 34'.14 S	142° 20'.20 E

Aus 700 [*951/2018*]

Insert	depth, *19$_7$m* enclosed by contour	10° 44'.33 S	141° 20'.64 E

Aus 839 [*1013/2018*]

Insert	depth, *14$_7$m,* and extend contour NE to enclose	10° 32'.61 S	142° 23'.29 E

Aus 841 [*951/2018*]

Insert	depth, *14$_7$m,* and extend contour NE to enclose	10° 32'.61 S	142° 23'.29 E

1064 AUSTRALIA - QUEENSLAND - Cleveland Bay - Depth
Port of Townsville

Aus 256 [*1009/2018*]

Replace	depth, 11$_8$m, with depth, *11$_1$m*	19° 08'.6 S	146° 57'.0 E

1065 AUSTRALIA - QUEENSLAND - Gold Coast Seaway - Depths
Maritime Safety Queensland

Aus 230 [*1008/2018*]

Insert	depth, *4$_5$m,* enclosed by contour	27° 55'.943 S	153° 26'.301 E
	depth, *4$_7$m,* enclosed by contour	27° 55'.606 S	153° 26'.241 E

1066 AUSTRALIA - QUEENSLAND - Hinchinbrook Channel - Lights; navlines
Maritime Safety Queensland

Aus 259 [*1009/2018*]

Delete	light with legend, Mendel	18° 23'.49 S	146° 12'.22 E
	dashed line and continuous line with legend, Dir 135° emanating from	18° 23'.49 S	146° 12'.22 E
	light with legend, Deluge	18° 25'.26 S	146° 11'.73 E
	dashed line and continuous line with legend, 184° emanating from	18° 25'.26 S	146° 11'.73 E
	lights with legend, Seymour	18° 29'.51 S	146° 13'.17 E
	dashed line and continuous line with legend, 089·8 - 269·8° emanating from	18° 29'.51 S	146° 13'.17 E
	light with legend, Bluff	18° 29'.50 S	146° 17'.68 E
	beacon	18° 29'.50 S	146° 17'.72 E
	light	18° 25'.21 S	146° 11'.74 E

1067 AUSTRALIA - QUEENSLAND - Hydrographers Passage - White Tip Reef - Light range amended
Australian Maritime Safety Authority

Aus 821 [*1006/2018*]

Amend	light range to *11/9M*	19° 54'.6 S	150° 16'.8 E

1068 AUSTRALIA - QUEENSLAND - Lucinda - Navaids; infrastructure, depths
Maritime Safety Queensland

Aus 259 [*1066/2018*]

Replace	depth, 12_8m, with depth, *12_9m*	18° 31'.1 S	146° 23'.2 E
Move	light buoy	18° 30'.5 S	146° 23'.3 E
	to	18° 30'.62 S	146° 23'.22 E
Delete	light	18° 31'.2 S	146° 23'.2 E

Aus 267 [*389/2018*]

Insert	accompanying block B	18° 31'.25 S	146° 23'.50 E

Aus 267 (Lucinda Offshore Wharf) [*389/2018*]

Insert	accompanying block A	18° 31'.25 S	146° 23'.25 E

Aus 828 [*953/2018*]

Replace	depth, 12_8m, with depth, *12_9m*	18° 31'.1 S	146° 23'.2 E
Delete	light	18° 31'.2 S	146° 23'.2 E

1069 AUSTRALIA - QUEENSLAND - Port Musgrave - Depths
Precision Hydrographic Services

Aus 301 [*906/2018*]

Insert	accompanying block	11° 53'.0 S	142° 00'.0 E

Aus 701 [*770/2018*]

Insert	accompanying block	11° 53'.0 S	142° 00'.0 E

1070 AUSTRALIA - QUEENSLAND - Weipa - Boyd Point - Navaids
Maritime Safety Queensland

Aus 4 [*910/2018*]

Insert	accompanying block	12° 55'.0 S	141° 35'.4 E

1071 AUSTRALIA - QUEENSLAND - Wide Bay Harbour - Light buoy
Maritime Safety Queensland Notice 460/2018

Aus 240 [*1010/2018*]

Replace	light beacon with starboard lateral conical light buoy, *Fl.G.2·5s*, without topmark	25° 48'.4 S	153° 01'.7 E

Aus 817 [*954/2018*]

Replace	light beacon with starboard lateral conical light buoy, *Fl.G.2·5s*, without topmark	25° 48'.4 S	153° 01'.7 E

1072 PAPUA NEW GUINEA - Manus Island - Sea Reef - Depths
Australian Hydrographic Office

Aus 391 [*645/2017*]

Insert	drying height, *$\underline{0}_4$m,* enclosed by contour	02° 01'.22 S	147° 34'.64 E
	depth, *2m,* enclosed by contour	02° 01'.94 S	147° 35'.22 E
Delete	depth, 23_5m	2° 01'.0 S	147° 34'.9 E

1073 PAPUA NEW GUINEA - New Britain - Gasmata - Depths
Fugro

Aus 670 [*NC 15/1/2010*]

Replace	depth, 3_4m, with depth, *1_8m,* enclosed by contour	06° 16'.52 S	150° 20'.25 E
	depth, 2_2m, with depth, *1m,* and extend contour E to enclose	06° 16'.77 S	150° 20'.06 E
	depth, 1_8m, with depth *0_9m*	06° 16'.80 S	150° 19'.93 E
	depth, 2_9m, with depth, *0_7m,* enclosed by contour	06° 17'.30 S	150° 17'.22 E
	depth, 1_5m, with rock that covers and uncovers enclosed by danger circle	06° 17'.39 S	150° 16'.83 E
	depth, 0_6m, with drying height, *1m*	06° 16'.74 S	150° 18'.16 E

1074 AUSTRALIA - TORRES STRAIT - Pandora Passage - Depths
Australian Hydrographic Office

Aus 377 [*958/2018*]

Insert	depth, *62m*, enclosed by contour	9° 43'.00 S	144° 39'.48 E

1075 AUSTRALIA - NORTHERN TERRITORY - Calder Shoal to Charles Point - Depths
HMAS *Mermaid* and HMAS *Paluma*

Aus 29 [*136/2017*]

Insert	depth, *14m* and extend contour NE to enclose	12° 20'.19 S	130° 33'.14 E

Aus 309 [*959/2018*]

Insert	depth, *25_3m* enclosed by contour	11° 00'.17 S	129° 17'.24 E
	depth, *19_7m* enclosed by contour	11° 17'.04 S	129° 31'.09 E
	depth, *48m* enclosed by contour	11° 22'.42 S	129° 34'.45 E
	depth, *48m* enclosed by contour	11° 28'.14 S	129° 43'.31 E
	depth, *38m* enclosed by contour	11° 37'.70 S	129° 54'.78 E
	depth, *20_2m* enclosed by contour	12° 00'.43 S	130° 18'.11 E

Aus 310 [*962/2017*]

Insert	depth, *25_3m* enclosed by contour	11° 00'.17 S	129° 17'.24 E

Aus 722 [*482/2018*]

Insert	depth, *20_2m* enclosed by contour	12° 00'.43 S	130° 18'.11 E
	depth, *14m* and extend contour NE to enclose	12° 20'.19 S	130° 33'.14 E
Delete	depth, 17m	12° 20'.1 S	130° 32'.7 E

1076 AUSTRALIA - TIMOR SEA - Cartier Island - Chart note
Australian Hydrographic Office

Note: position of existing chart notes may vary on certain charts.

Aus 319 [*961/2018*]

Insert	accompanying note	13° 25'.720 S	123° 11'.601 E
Amend	legend to *Former Bombing Area (see Note)*	12° 36'.7 S	123° 34'.0 E

1077 AUSTRALIA - TIMOR SEA - Van Cloon Shoal - Wreck eastwards
Australian Defence Force

Aus 315 [*99/2018*]

Insert	non dangerous wreck	12° 42'.06 S	128° 02'.94 E

1078 AUSTRALIA - WESTERN AUSTRALIA - Ashmore Reef - Depths
Geoscience Australia

Aus 325 [*731/2017*]

Insert	depth, *288m,* enclosed by contour	17° 14'.55 S	119° 25'.64 E
	out of position depth, *176m,* enclosed by contour	17° 42'.03 S	120° 00'.54 E

Aus 326 [*351/2018*]

Insert	depth, *195m,* enclosed by contour	18° 19'.55 S	118° 26'.86 E
	depth, *174m,* enclosed by contour	18° 17'.01 S	118° 30'.34 E

Aus 4722 (INT 722) [*961/2018*]

Insert	depth, *174m,* enclosed by contour	18° 17'.0 S	118° 30'.3 E

1079 AUSTRALIA - WESTERN AUSTRALIA - Cambridge Gulf - Cawston Bay - Depth
Department of Transport WA

Aus 32 [*1023/2018*]

Insert	depth, 9_5*m,* enclosed by contour	15° 05'.97 S	128° 06'.26 E
Delete	depth, 14m	15° 06'.0 S	128° 06'.3 E

1080 AUSTRALIA - WESTERN AUSTRALIA - Cape Preston - Depths
Surrich Hydrographics

Aus 68 [*442/2018*]

Insert	depth, 9_4*m,* enclosed by contour	20° 49'.92 S	116° 10'.74 E

Aus 68 (Cape Preston) [*442/2018*]

Insert	depth, 1_9*m,* enclosed by contour	20° 49'.538 S	116° 11'.486 E

Aus 742 [*563/2018*]

Insert	depth, 9_4*m,* enclosed by contour	20° 49'.92 S	116° 10'.74 E

Aus 743 [*318/2018*]

Insert	depth, 9_4*m,* enclosed by contour	20° 49'.92 S	116° 10'.74 E

1081 AUSTRALIA - VICTORIA - Port Phillip - Point Gellibrand - Navaids
Parks Victoria Notice 335/2018

Aus 154 [*866/2018*]

Insert	east cardinal light beacon, *Q(3) 10s,* with topmark	37° 52'.226 S	144° 54'.833 E
	south cardinal light beacon, *VQ(6) + LFI. 10s,* with topmark	37° 52'.514 S	144° 54'.637 E

Aus 155 [*246/2018*]

Insert	special beacon with topmark	37° 52'.152 S	144° 53'.411 E
	south cardinal light beacon, *VQ(6)+LFI. 10s,* with topmark	37° 52'.514 S	144° 54'.288 E
Delete	buoy	37° 52'.13 S	144° 53'.41 E

1082 AUSTRALIA - TASMANIA - Schouten Passage - Depths
LADS Flight

Aus 169 (Schouten Passage) [*868/2018*]

Insert	accompanying block	42° 16'.65 S	148° 13'.79 E

1083 SOLOMON ISLANDS - Buena Vista Island - Depths
Land Information New Zealand , HMAS *Benalla* and HMAS *Shepparton*

SLB 304 [*923/2018*]

Insert	accompanying block	8° 56'.0 S	160° 01'.0 E

1084(T)/2018 AUSTRALIA - NEW SOUTH WALES - Port Jackson - Darling Harbour - Harbour works completed
Former Notice - 65(T)/2017 is cancelled
Port Authority of New South Wales

Cancel this notice on receipt.

Chart formerly affected - Aus 200 - Aus 202

1085(T)/2018 AUSTRALIA - QUEENSLAND - Ellis Channel - Hovell Bar - Light buoy restored
Former Notice - 834(T)/2017 is cancelled
Maritime Safety Queensland , M Millard

Cancel this notice on receipt.

Chart formerly affected - Aus 293 - Aus 299

1086(T)/2018 AUSTRALIA - QUEENSLAND - Hay Point - Bed levelling operations completed
Former Notice - 973(T)/2018 is cancelled
Maritime Safety Queensland

Cancel this notice on receipt.

Chart formerly affected - Aus 249 - Aus 250

1087(T)/2018 AUSTRALIA - QUEENSLAND - Mackay - Survey operations
Maritime Safety Queensland Notice 469(T)/2018

Vessel *Navigator* is conducting survey operations in Mackay Harbour (21° 06'.35 S 149° 13'.78 E).

The vessel will display appropriate lights and shapes and will monitor VHF Ch 10 & 16.

Mariners are advised to navigate with caution in the area.

Chart temporarily affected - Aus 250

1088(T)/2018 AUSTRALIA - QUEENSLAND - Shoalwater Bay - Live firing completed
Former Notice - 932(T)/2018 is cancelled
Maritime Safety Queensland Notice 368(T)/2018

Cancel this notice on receipt.

Chart formerly affected - Aus 260 - Aus 822

1089(T)/2018 AUSTRALIA - QUEENSLAND - Shoalwater Bay - Live firing completed
Former Notice - 931(T)/2018 is cancelled
Maritime Safety Queensland Notice 367(T)/2018

Cancel this notice on receipt.

Chart formerly affected - Aus 260 - Aus 261 - Aus 822

1090(T)/2018 AUSTRALIA - QUEENSLAND - Shoalwater Bay - Live firing completed
Former Notice - 930(T)/2018 is cancelled
Maritime Safety Queensland Notice 366(T)/2018

Cancel this notice on receipt.

Chart formerly affected - Aus 248 - Aus 260 - Aus 367 - Aus 490 - Aus 820 - Aus 822

1091(T)/2018 AUSTRALIA - QUEENSLAND - Whitsunday Island - Cid Harbour - Buoys
Maritime Safety Queensland Notice 453(T)/2018

Special conical buoys exist in the following positions:
20° 14'.97 S 148° 57'.11 E
20° 15'.02 S 148° 57'.08 E
20° 15'.06 S 148° 57'.01 E
20° 15'.16 S 148° 56'.90 E
20° 15'.29 S 148° 56'.82 E
20° 15'.39 S 148° 56'.73 E
20° 15'.35 S 148° 56'.77 E
20° 15'.45 S 148° 56'.65 E
20° 15'.54 S 148° 56'.54 E
20° 15'.66 S 148° 56'.39 E
20° 15'.74 S 148° 56'.32 E
20° 16'.14 S 148° 55'.91 E
20° 16'.53 S 148° 55'.59 E.

Chart temporarily affected - Aus 252 - Aus 253

1092(T)/2018 AUSTRALIA - NORTHERN TERRITORY - Beagle Gulf - Drill rig
MODU *Noble Tom Prosser*

Drill rig *Noble Tom Prosser* is moored in position 12° 11'.53 S 130° 35'.75 E.

Chart temporarily affected - Aus 309 - Aus 722 - Aus 4721 (INT 721)

1093(T)/2018 AUSTRALIA - NORTHERN TERRITORY - Darwin - Elizabeth River - Light buoys relit
Former Notice - 885(T)/2018 is cancelled
Department of Infrastructure, Planning and Logistics NT Notice 58(T)/2018

Cancel this notice on receipt.

Chart formerly affected - Aus 28

1094(T)/2018 TIMOR-LESTE - Sahul Banks - Drill rig moved
Former Notice - 838(T)/2018 is cancelled
MODU *Noble Tom Prosser*

Cancel this notice on receipt.

Chart formerly affected - Aus 312 - Aus 4721 (INT 721)

1095(T)/2018 AUSTRALIA - WESTERN AUSTRALIA - Broome - Drill rig northwestwards
MODU *ENSCO 5006*

Drill rig *ENSCO 5006* is moored in position 17° 45'.05 S 121° 20'.98 E.

Chart temporarily affected - Aus 324

1096(T)/2018 AUSTRALIA - WESTERN AUSTRALIA - Browse Island - Drill rig northwestwards moved
Former Notice - 534(T)/2018 is cancelled
MODU *ENSCO 5006*

Cancel this notice on receipt.

Chart formerly affected - Aus 319 - Aus 320 - Aus 4721 (INT 721) - Aus 4722 (INT 722)

1097(T)/2018 AUSTRALIA - WESTERN AUSTRALIA - Dampier Archipelago - Seismic survey northwards
CGG

MV *Geo Coral,* with a 10000m towed array, and support vessels are conducting a seismic survey in an area bounded by the following positions:
20° 08'.11 S 116° 06'.33 E
19° 11'.80 S 116° 06'.47 E
19° 11'.73 S 116° 49'.68 E
19° 30'.86 S 117° 03'.67 E
19° 43'.84 S 117° 03'.59 E
19° 58'.24 S 116° 48'.73 E
20° 08'.11 S 116° 48'.81 E.

Vessels will display appropriate lights and shapes.

Mariners are advised to navigate with caution in the area. 5M clearance requested.

Chart temporarily affected - Aus 327 - Aus 741 - Aus 742

1098(T)/2018 AUSTRALIA - WESTERN AUSTRALIA - Montebello Islands - Environmental monitoring completed northwards
Former Notice - 992(T)/2018 is cancelled
Australian Maritime Safety Authority

Cancel this notice on receipt.

Chart formerly affected - Aus 327 - Aus 328

1099(T)/2018 AUSTRALIA - WESTERN AUSTRALIA - Port Walcott - Subsea operations completed
Former Notice - 1044(T)/2018 is cancelled
Department of Transport WA

Cancel this notice on receipt.

Chart formerly affected - Aus 55 - Aus 326 - Aus 740

1100(T)/2018 AUSTRALIA - VICTORIA - Golden Beach - Scientific instruments recovered
Former Notice - 376(T)/2018 is cancelled
Maritime Safety Victoria Notice 320(T)/2018

Cancel this notice on receipt.

Chart formerly affected - Aus 357

1101(T)/2018 AUSTRALIA - VICTORIA - Port Phillip - Yarra River - Yarraville - Harbour works
Victorian Ports Corporation (Melbourne) Notice 323(T)/2018

Maintenance works are in progress at Yarraville No6 (37° 49'.28 S 144° 54'.31 E).

Mariners are advised to navigate with caution in the area.

Chart temporarily affected - Aus 154

1102(T)/2018 AUSTRALIA - VICTORIA - Port Phillip - Geelong - Cunningham Pier - Barge
Parks Victoria Notice 308(T)/2018

A barge is moored in position 38° 08'.57 S 144° 21'.76 E.

Submerged cables marked by special buoys exist between the pier and the barge.

Mariners are advised to navigate with caution in the area.

Chart temporarily affected - Aus 153

1103(T)/2018 AUSTRALIA - VICTORIA - Port Phillip - Point Cole - Light beacon unlit
Parks Victoria Notice 330(T)/2018

The special light beacon, *Fl.Y.4s* (37° 53'.85 S 144° 58'.96 E), is unlit.

Chart temporarily affected - Aus 155

1104(T)/2018 AUSTRALIA - VICTORIA - Portland - Obstruction
Port of Portland Notice 332(T)/2018

Anchorages A4 (38° 18'.2 S 141° 43'.2 E) and A7 (38° 18'.6 S 141° 43'.6 E) are closed due to a lost anchor.

Chart temporarily affected - Aus 140

1105(T)/2018 AUSTRALIA - TASMANIA - Storm Bay - Scientific instrument recovered
Former Notice - 539(T)/2017 is cancelled
Marine and Safety Tasmania Notice M78/2017

Cancel this notice on receipt.

Chart formerly affected - Aus 171 - Aus 795 - Aus 796

1106(T)/2018 AUSTRALIA - TASMANIA - Storm Bay - Scientific instruments
Marine and Safety Tasmania Notice M198/2018

Subsurface scientific instruments exist on the seabed in positions 43° 06'.37 S 147° 38'.16 E and 43° 11'.33 S 147° 26'.01 E.

Chart temporarily affected - Aus 171 - Aus 173 - Aus 795 - Aus 796

II

HYDROGRAPHIC REPORTS

NIL

NAVIGATION WARNINGS

The Australian Hydrographic Office will no longer compile Section III of the Australian Notices to Mariners. For the most up to date navigation warnings please refer to:

AMSA Navigation Warnings
http://amsa.gov.au/search-and-rescue/distress-and-safety-comms/msi/msi-email/index.asp

New Zealand Notices to Mariners (Navarea XIV warnings)
http://www.linz.govt.nz/sea/maritime-safety/notices-mariners

To accompany Australian Notice to Mariners 1076/2018

FORMER BOMBING AREA

A 5 mile radius area around Cartier Islet should not be used for trawling activities. For details see Seafarers Handbook for Australian Waters AHP 20.

Note for chart Aus 319

To accompany Australian Notice to Mariners 1061/2018

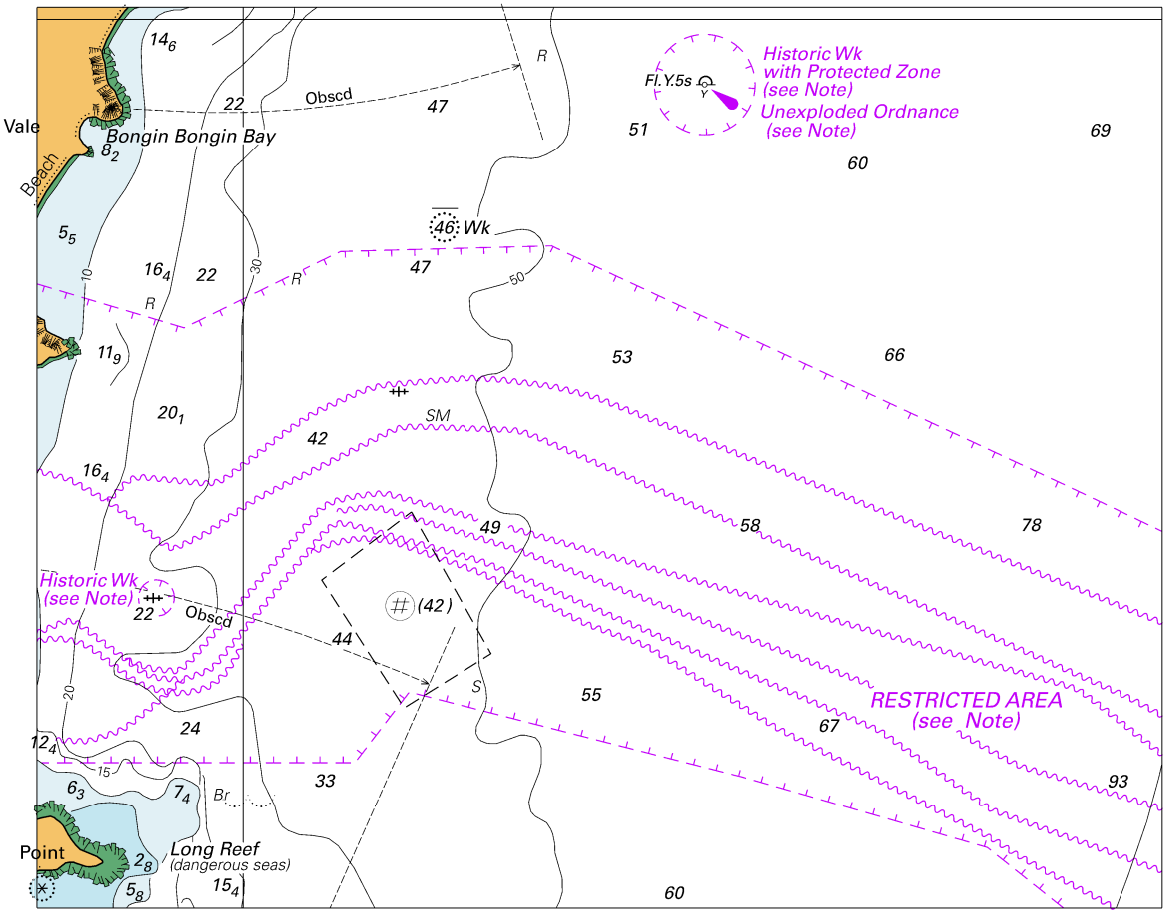

Block for Chart Aus 197

© Commonwealth of Australia 2018

(148·8 x 119·2mm)

To accompany Australian Notice to Mariners 1068/2018

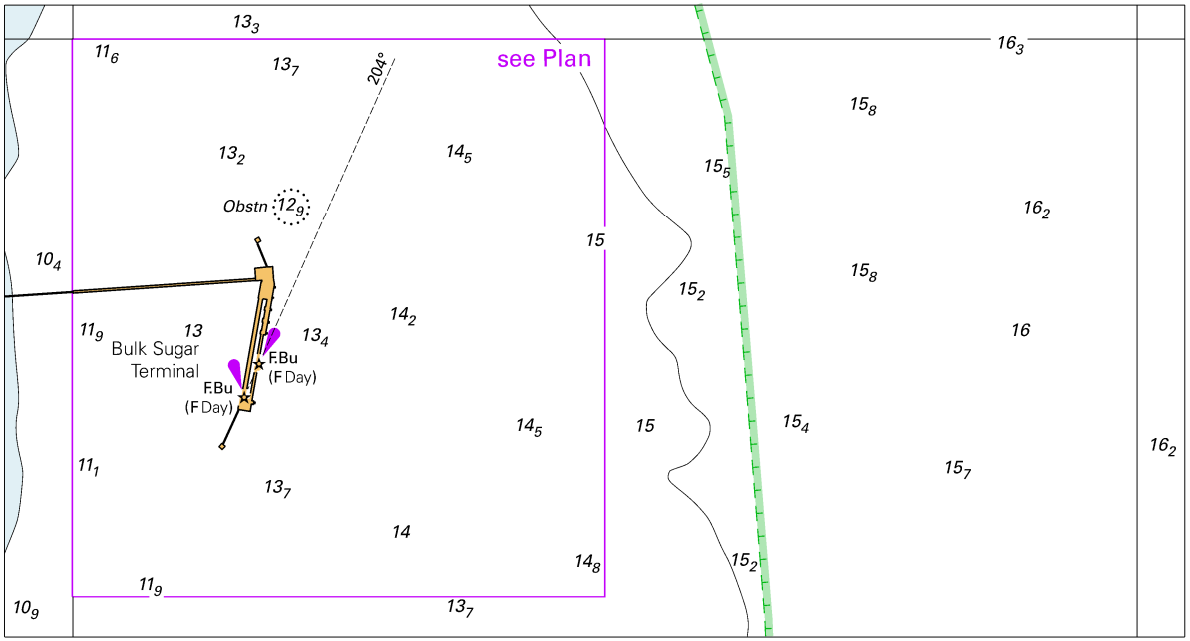

Block B for Chart Aus 267

© Commonwealth of Australia 2018

(156·1 x 83·6mm)

To accompany Australian Notice to Mariners 1068/2018

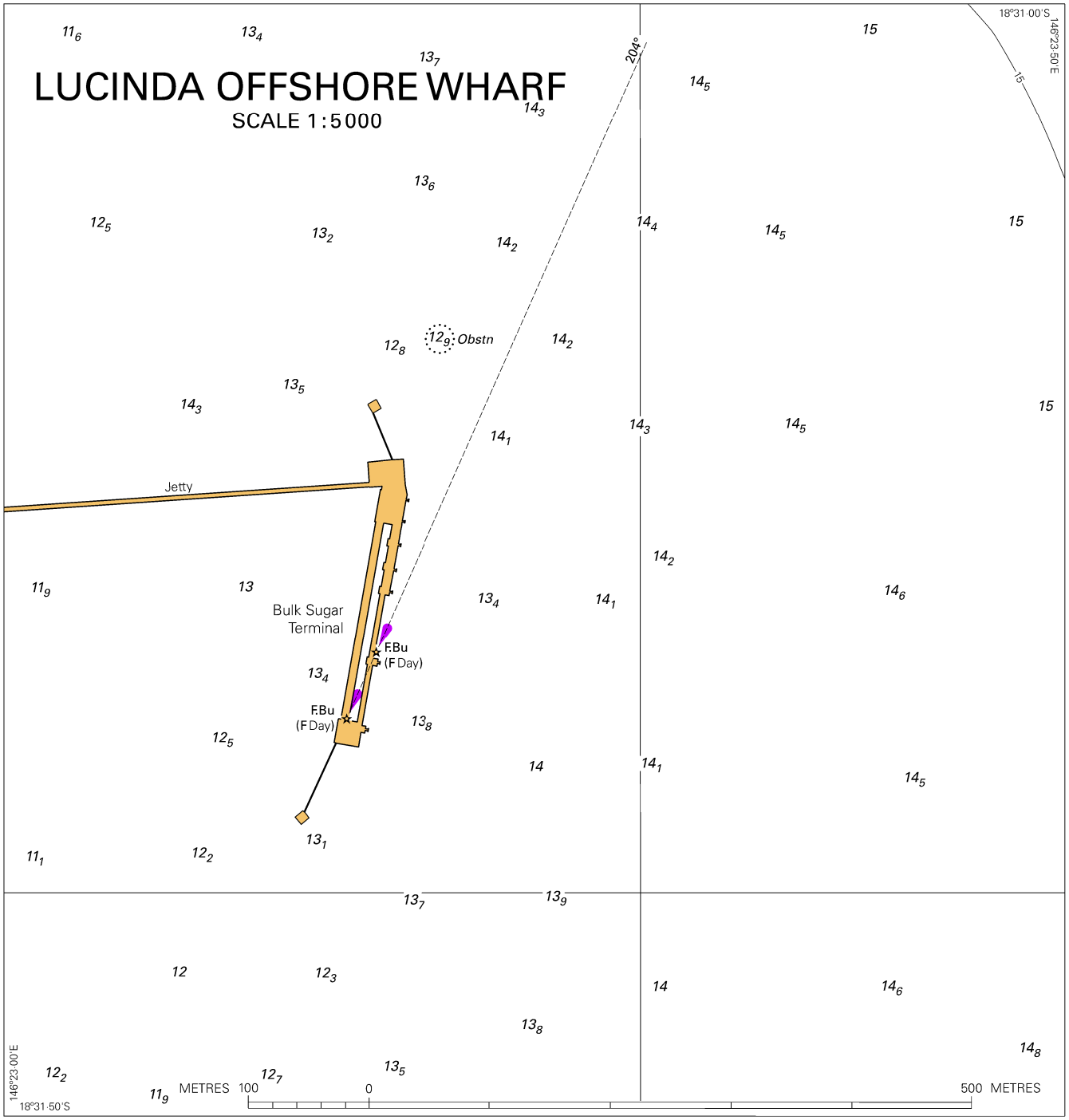

Block A for Chart Aus 267

© Commonwealth of Australia 2018

(175·9 x 184·4mm)

To accompany Australian Notice to Mariners 1069/2018

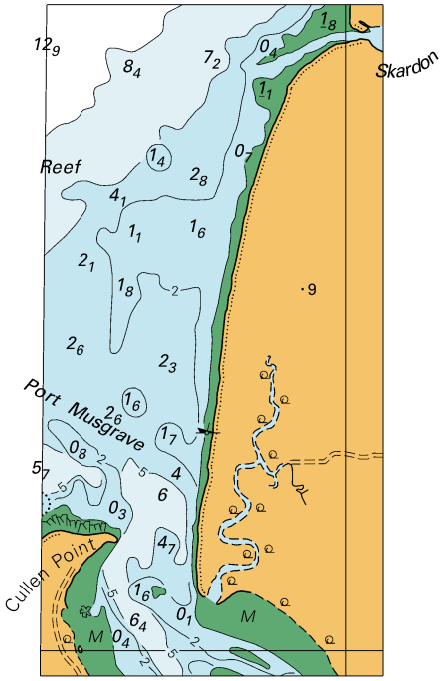

© Commonwealth of Australia 2018

Block for Chart Aus 301 (45·4 x 88·7mm)

To accompany Australian Notice to Mariners 1069/2018

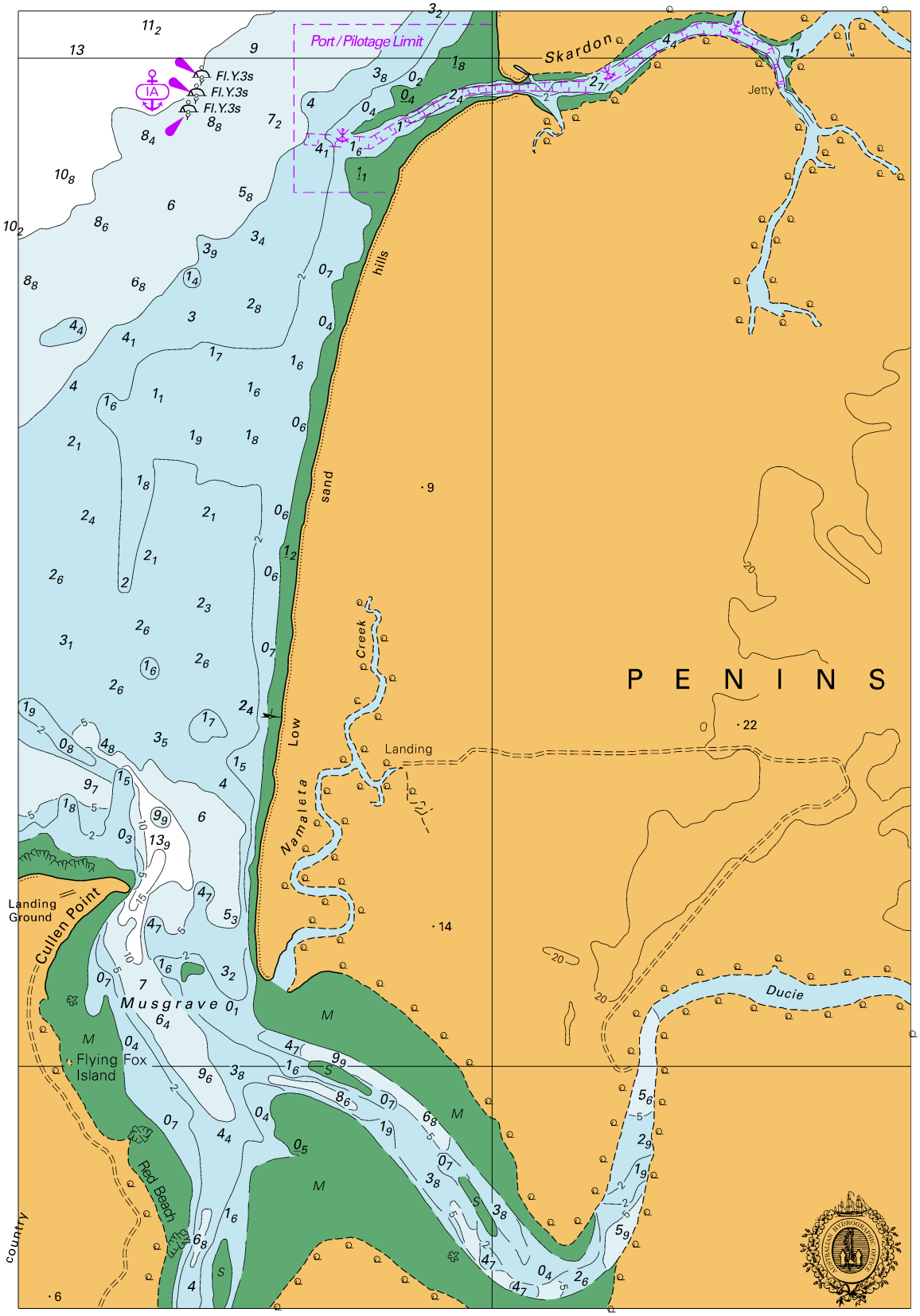

Block for Chart Aus 701

© Commonwealth of Australia 2018

(148·4 x 215·6mm)

To accompany Australian Notice to Mariners 1070/2018

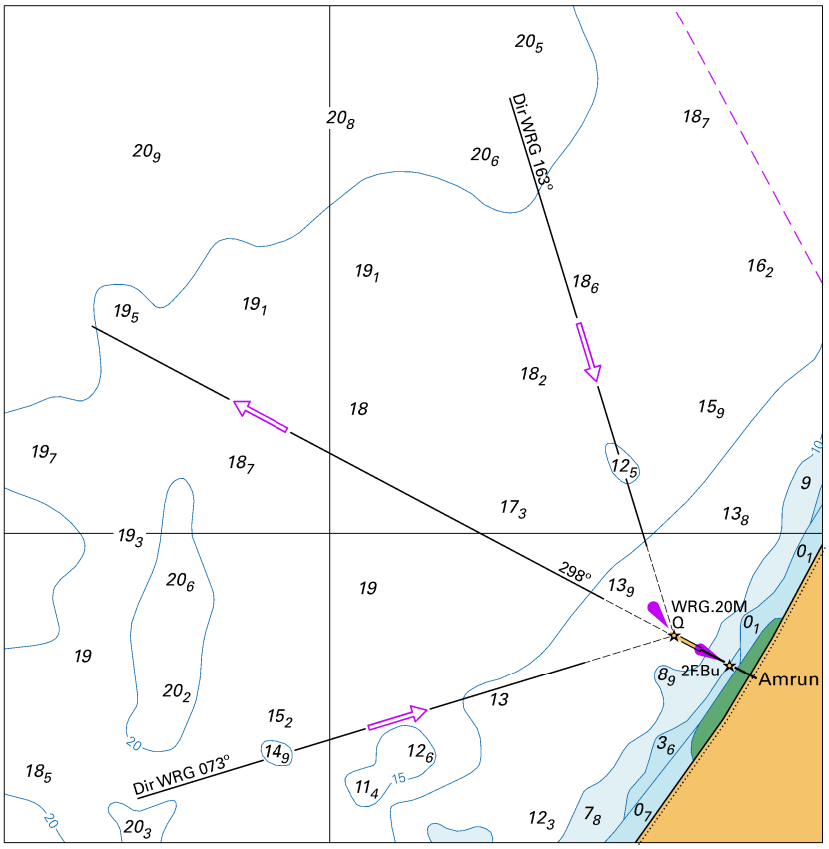

Block for Chart Aus 4 © Commonwealth of Australia 2018 (108·2 x 110·7mm)

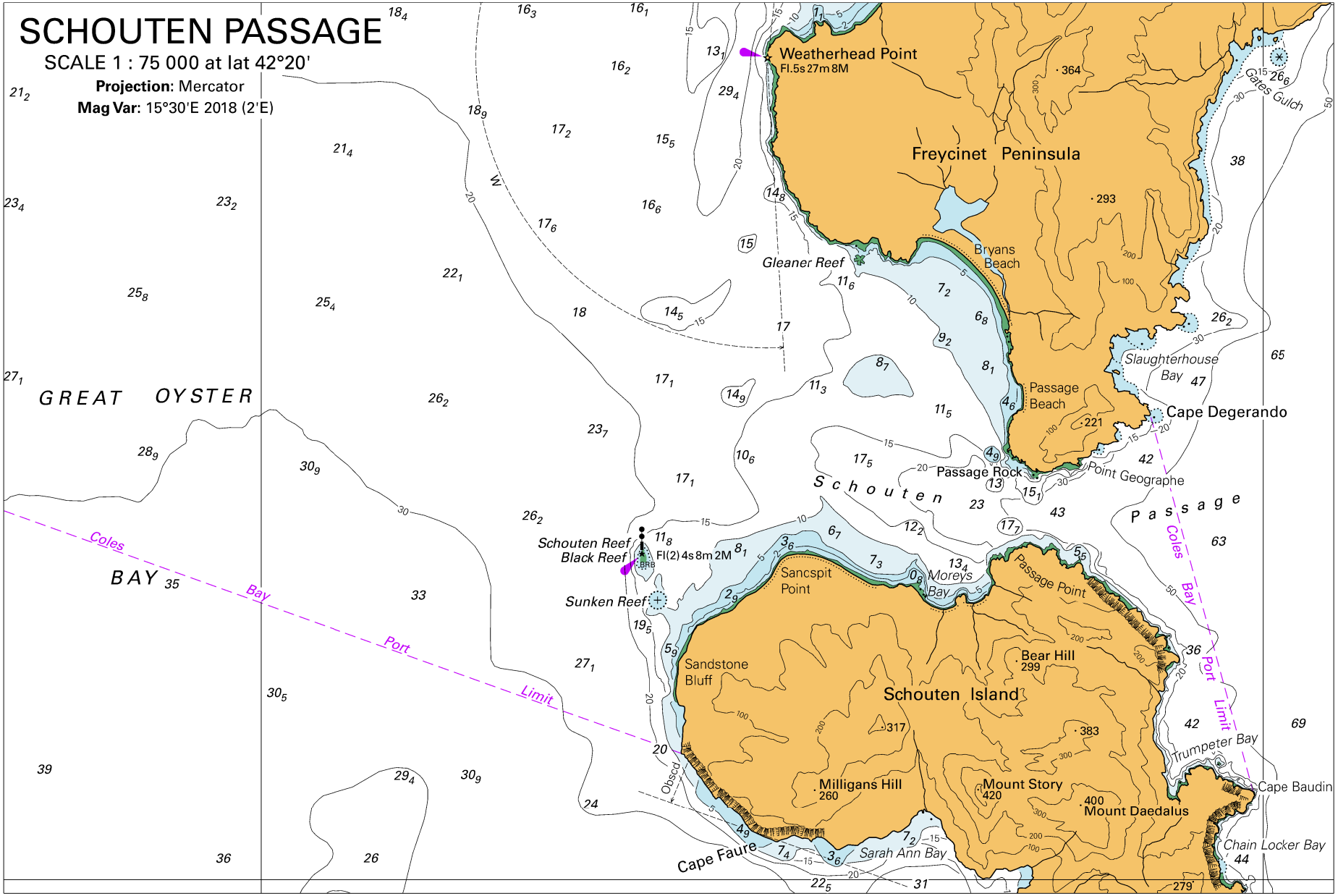

© Commonwealth of Australia 2018

(243·2 x 162·8mm)

To accompany Australian Notice to Mariners 1083/2018

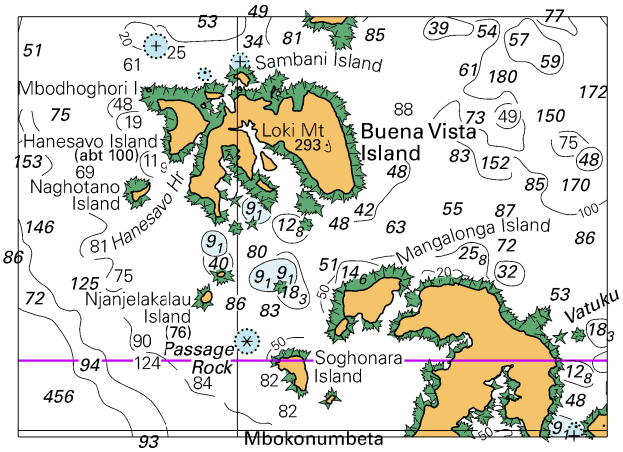

© Commonwealth of Australia 2018

Block for Chart SLB 304 (77·9 x 55·5mm)