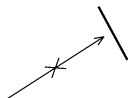


19



151°14'E

34°00'S



46



33°28'S

151°20'E

3<sub>8</sub>

3<sub>4</sub>

INSERT  
BLOCK

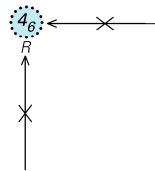


22°34'S

150°48'E

33

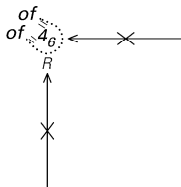
3<sub>4</sub>



38

151°00'E

22°30'S



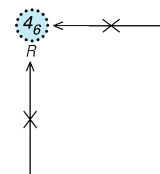
45



22°30'S

150°45'E

66

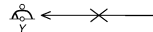
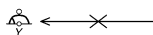


11°25'S

130°25'E

54

34



PLAN: PORT MELVILLE

NE 18/4/2025

NTM 431/2025



Australian Government  
Defence

AUS 22

© Commonwealth of Australia 2025

12°00'S

130°30'E

10g

34

Fl.Y.5s  
y

Previous Notice 397/2025

NTM 432/2025



Australian Government  
Defence

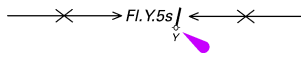
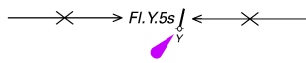
AUS 309

© Commonwealth of Australia 2025

24<sub>4</sub>

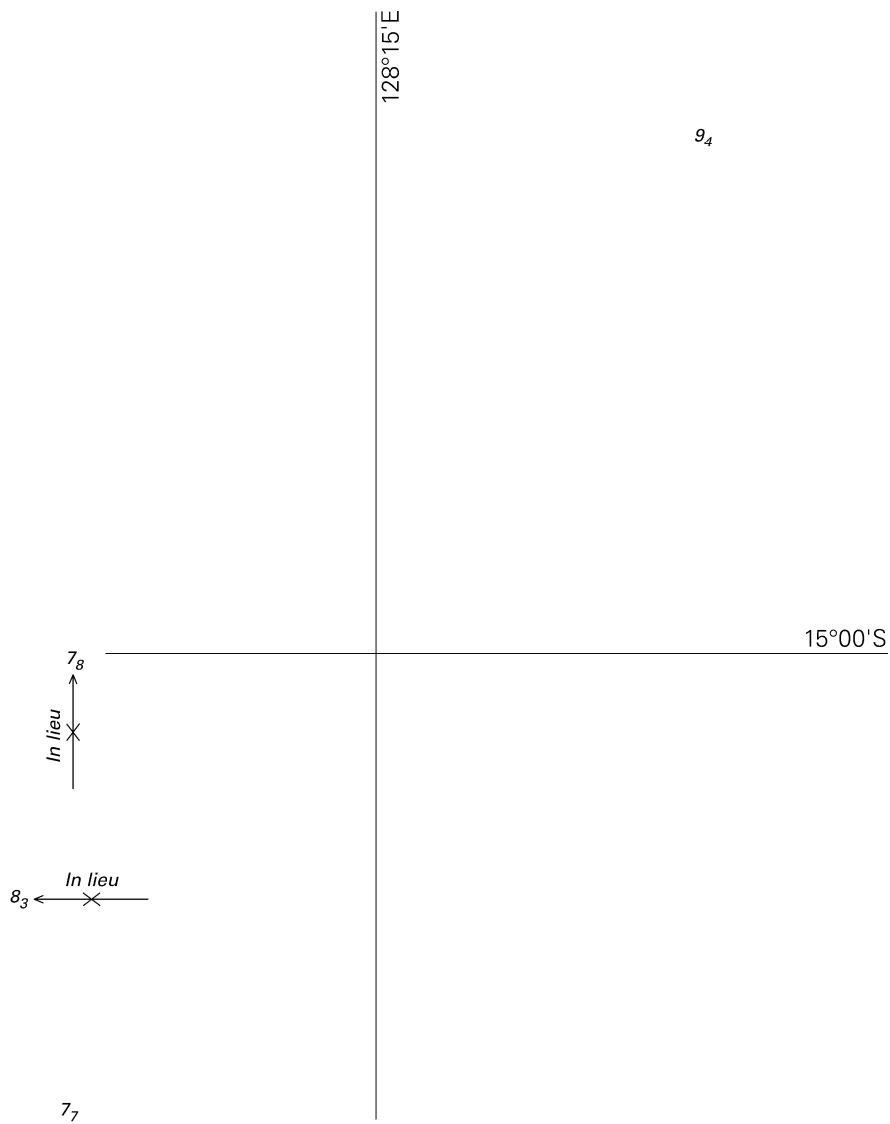
129°30'E

3



14°00'S





PLAN: CAMBRIDGE GULF

Previous Notice 204/2025

NTM 433/2025



Australian Government  
Defence

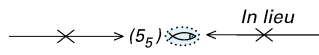
AUS 318

© Commonwealth of Australia 2025

16°08'S

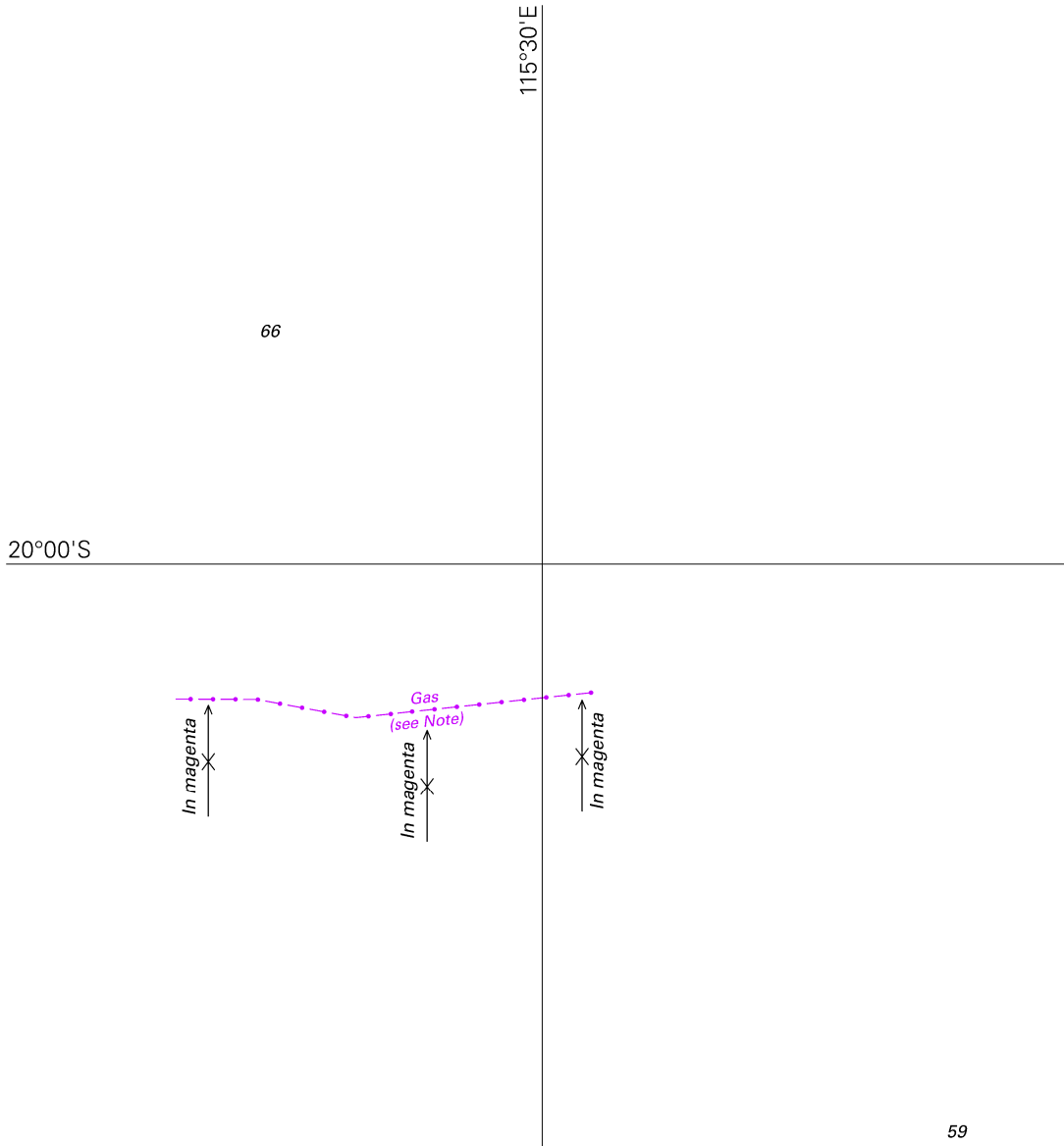
123°44'E

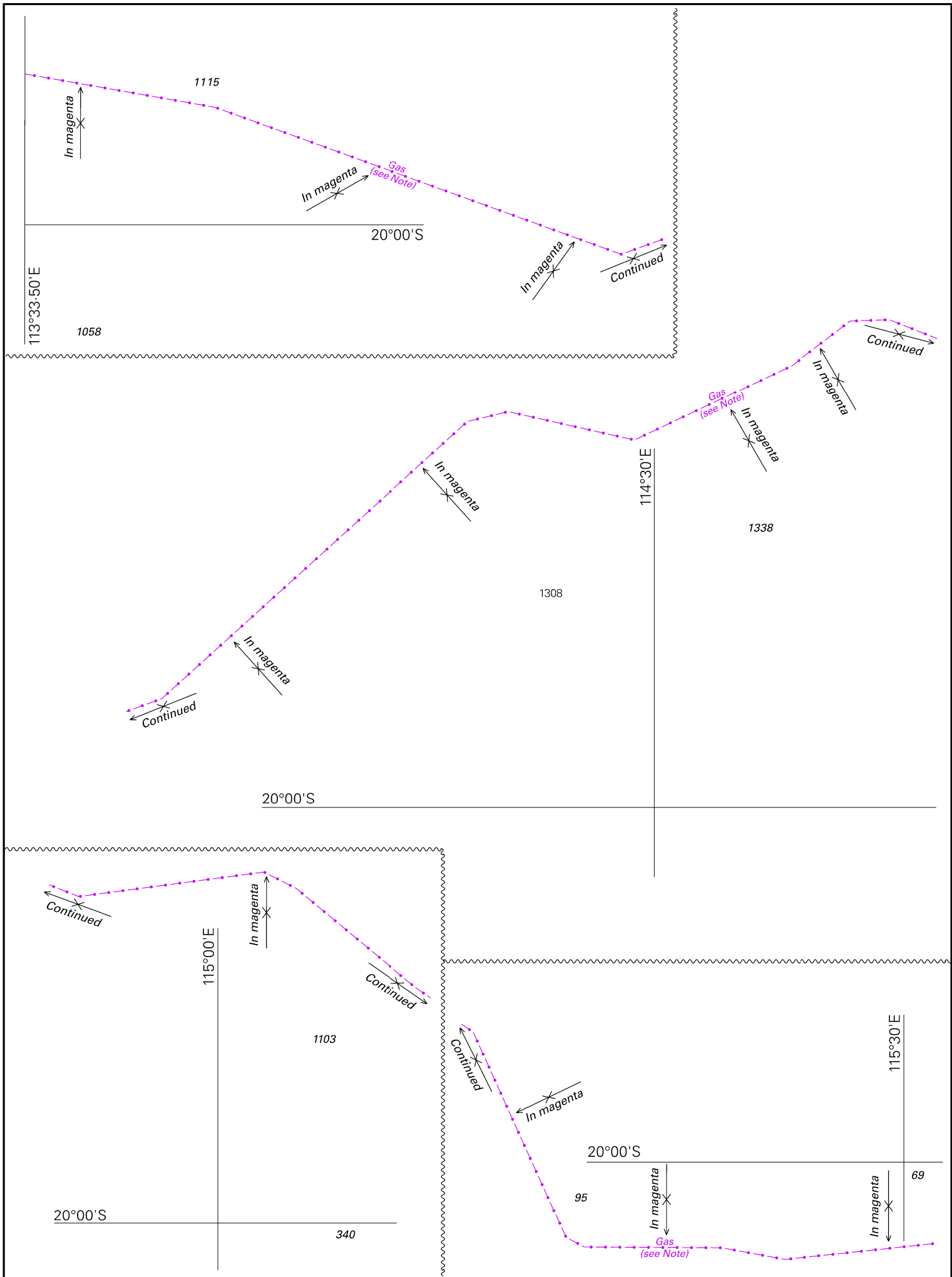
22<sub>4</sub>



3<sub>2</sub>







Previous Notice 845/2024

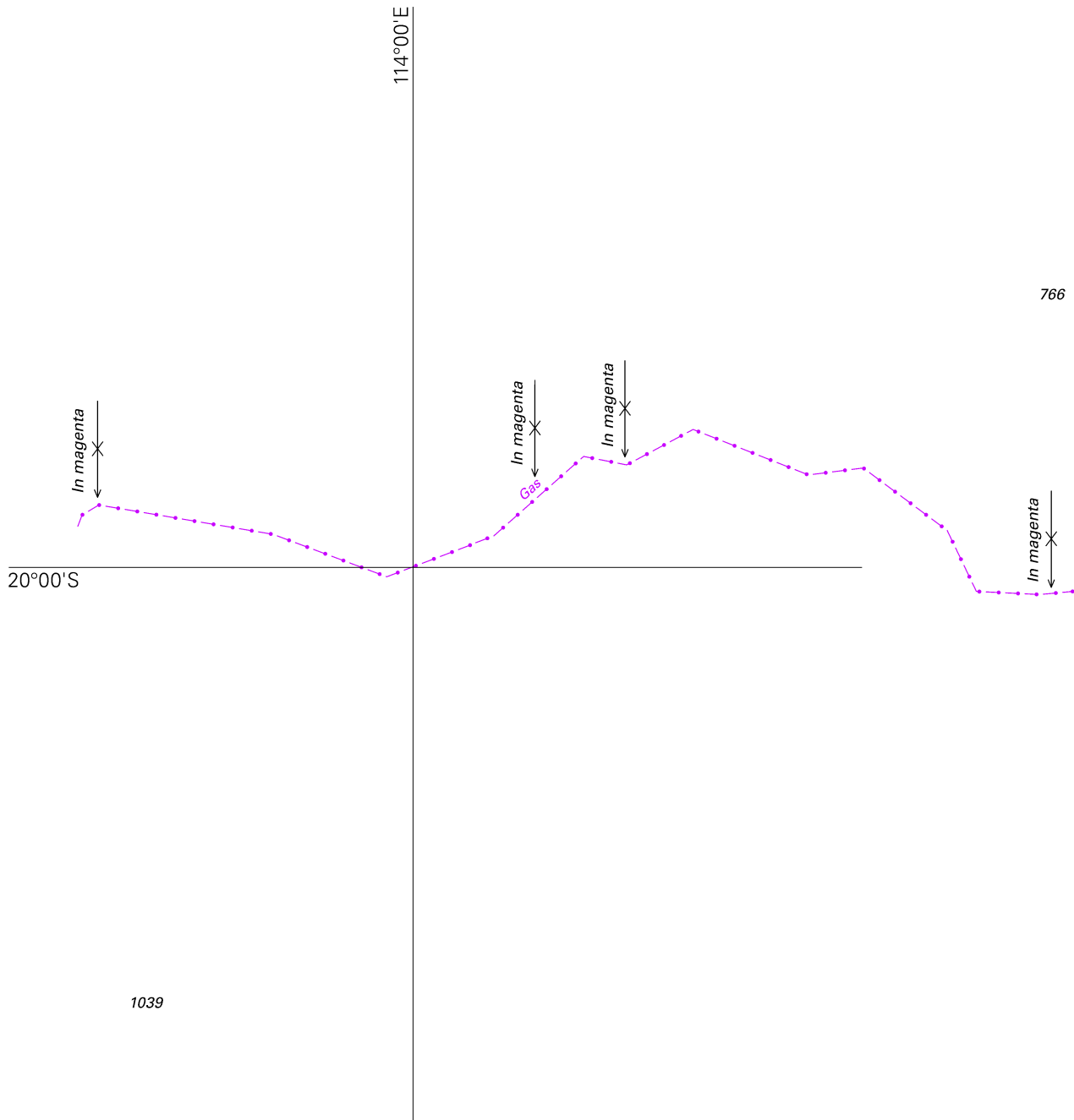
NTM 435/2025

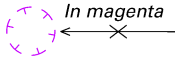


Australian Government  
Defence

AUS 328

© Commonwealth of Australia 2025





114°15'E

155

21°30'S

82



21°40'S

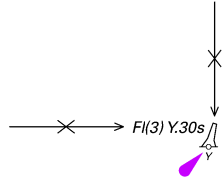
115°00'E

65

09

of  
||





138°30'E

19

35°15'S

18<sub>4</sub>

Previous Notice 361/2025

NTM 438/2025



Australian Government  
Defence

AUS 781

© Commonwealth of Australia 2025