



150°15'E

389

37°15'S

96

Previous Notice 804/2024



Australian Government  
Defence

AUS 806

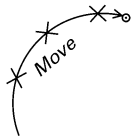
NTM 386/2025

© Commonwealth of Australia 2025

33°45'S

151°30'E

80



149

Previous Notice 353/2025

NTM 386/2025



Australian Government  
Defence

AUS 809

© Commonwealth of Australia 2025

30°15'S

153°15'E

62

29



Previous Notice 731/2024

NTM 386/2025



  
Australian Government  
Defence

AUS 812

© Commonwealth of Australia 2025

150°15'E

44

35°45'S

*In lieu*  
— × — → Malua Head

36

Previous Notice 3/2025


NTM 387/2025



Australian Government  
Defence

AUS 807

© Commonwealth of Australia 2025



33°50'S

151°04'E

2<sub>3</sub>

0<sub>3</sub>

INSERT  
BLOCK

PLAN: PARRAMATTA RIVER

Previous Notice 201/2025

NTM 389/2025



Australian Government  
Defence

AUS 200

© Commonwealth of Australia 2025

0<sub>8</sub>

151°14'E

← × → INSERT BLOCK ← × →

23°50'S

0<sub>6</sub>



15<sub>4</sub>

151°28'E

23°52'S

← × → INSERT BLOCK ← × →

8<sub>8</sub>

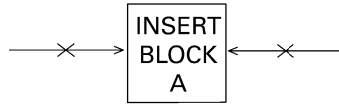


23°30'S

151°00'E

13<sub>2</sub>

3<sub>4</sub>

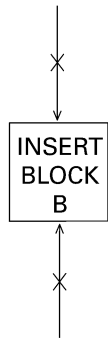


151°30'E

20

23°45'S

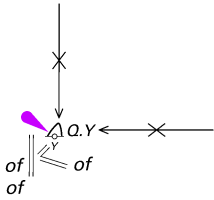
21<sub>2</sub>



$\theta_3$

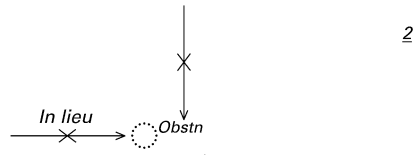
146°15'E

25<sub>3</sub>



18°15'S





22°36'S

2<sub>1</sub>

150°44'E

of  
||

NE 22/5/2015

NTM 392/2025



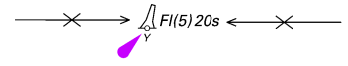
  
Australian Government  
Defence

AUS 248

© Commonwealth of Australia 2025

9<sub>6</sub>

145°15'E



08°00'S

72

Previous Notice 933/2021

NTM 393/2025



Australian Government  
Defence

PNG 502

© Commonwealth of Australia 2025

3<sub>5</sub>

142°30'E



09°30'S

4<sub>5</sub>

Previous Notice 81/2025

NTM 394/2025



  
Australian Government  
Defence

AUS 841

© Commonwealth of Australia 2025

4<sub>g</sub>

142°13'E

10°35'S

of

5<sub>g</sub>

Previous Notice 165/2025

NTM 395/2025



Australian Government  
Defence

AUS 299

© Commonwealth of Australia 2025

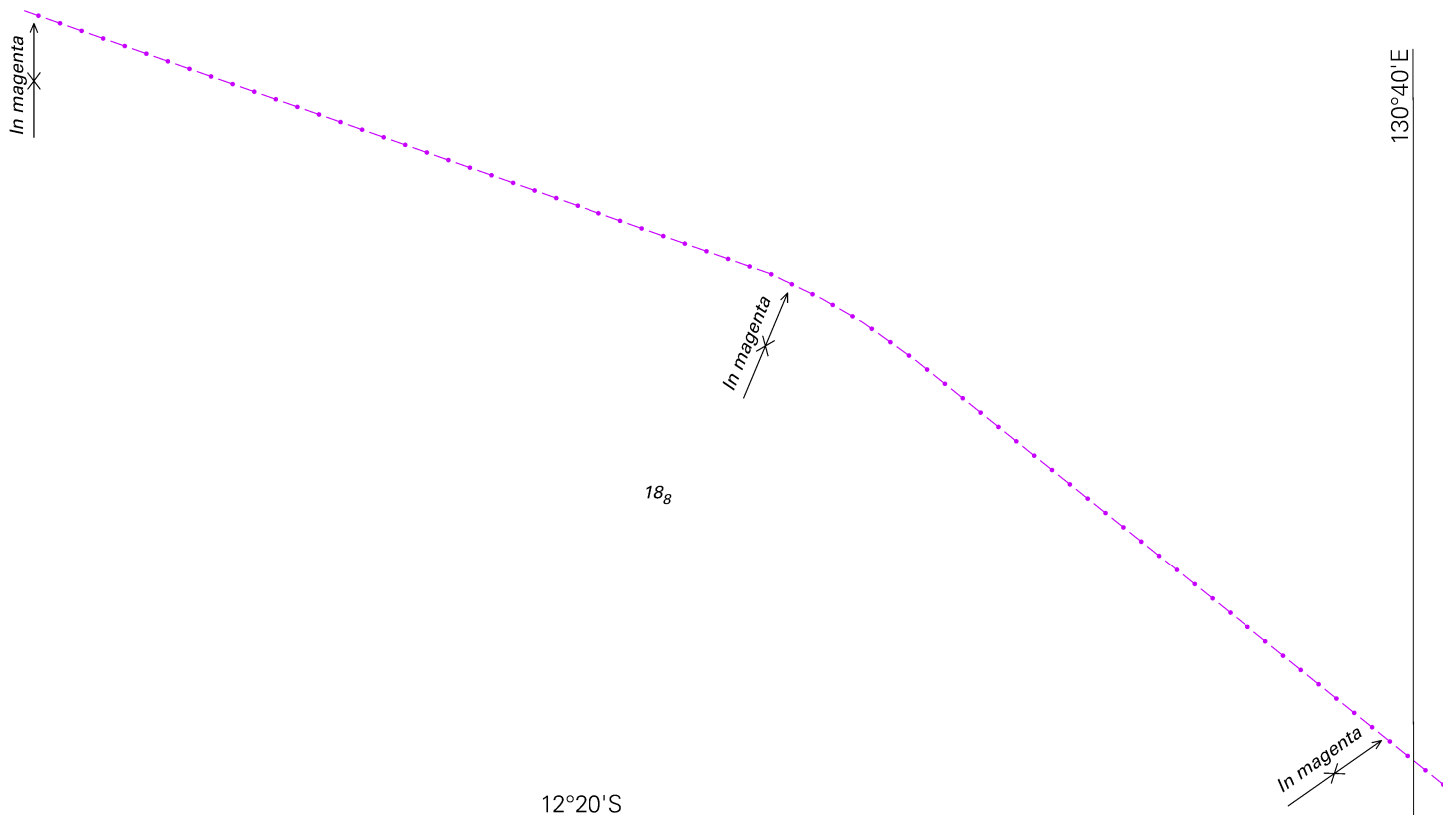
12°20'S

0<sub>2</sub>

130°56'E

0<sub>6</sub>

INSERT  
BLOCK



12°20'S

130°40'E

188

13

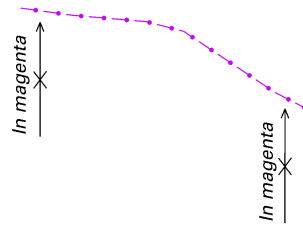


12°00'S

130°00'E

$\delta_1$

49



122°15'E

17°55'S

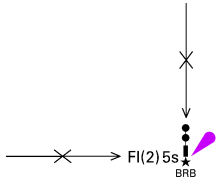
INSERT  
ZOC  
DIAGRAM

3<sub>6</sub>

0<sub>3</sub>

INSERT  
BLOCK





26°10'S

113°15'E

2<sub>6</sub>

3<sub>4</sub>

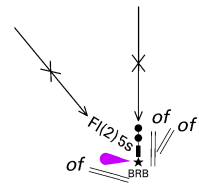


91

113°00'E

26°00'S

64



of  $9_9$  ← *In lieu*

$19_5$  ← *In lieu*

$24_3$  ← *In lieu*

→  $22_1$  of

122°00'E

36

$9_9$  ← *In lieu*

121°55'E

33°55'S

40

22<sub>1</sub>

33°52'S

6<sub>9</sub>

↓  $28_1$

PLAN: ESPERANCE

Previous Notice 359/2025

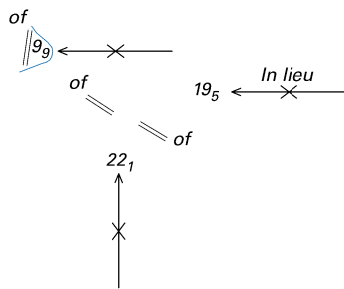
NTM 400/2025



AUS 119


© Commonwealth of Australia 2025

33°45'S



43

122°00'E



53



12<sub>3</sub> ← *In lieu* ×

34°00'S

122°15'E

25

54

Previous Notice 323/2025

NTM 400/2025



  
Australian Government  
Defence

AUS 763

© Commonwealth of Australia 2025

Dir FWRG.56m 6M & ← *In lieu* ✕  
Fl.2s 8M

120°08'E

2<sub>8</sub>

33°58'S

10<sub>9</sub>

PLAN: MARY ANN HAVEN

Previous Notice 207/2025


NTM 401/2025



Australian Government  
Defence

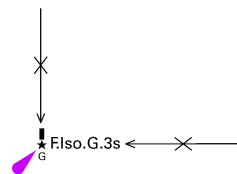
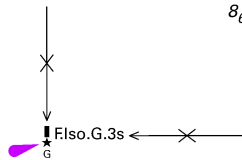
AUS 116

© Commonwealth of Australia 2025



38°08'S

144°22'E




$\delta_6$

$0_8$



145°20'E

4<sub>8</sub>

In lieu  
→ × →  of

38°16'S


6<sub>1</sub>

PLAN: CONTINUATION OF WESTERN PORT

145°04'E

13<sub>2</sub>

38°28'S

of  of

6<sub>5</sub>

Previous Notice 209/2025

NTM 403, 404/2025



Australian Government  
Defence

AUS 151

© Commonwealth of Australia 2025

38°30'S

145°00'E

5<sub>9</sub>

of  
of

68

Previous Notice 267/2023

NTM 404/2025



Australian Government  
Defence

AUS 801

© Commonwealth of Australia 2025

33

147°25'E

43°00'S

— × —> INSERT BLOCK <— × —

68



← × → INSERT BLOCK ← × →

147°20'E

14<sub>5</sub>

43°05'S

40



26<sub>4</sub>

147°30'E

43°00'S

INSERT  
BLOCK

33

