

INSERT  
BLOCK  
A

INSERT  
BLOCK  
B

150°45'E

129

37

35°15'S

35°15'S

3<sub>4</sub>

2<sub>8</sub>

150°30'E

INSERT  
ZOC  
DIAGRAM

Previous Notice 181/2026




Australian Government  
Defence



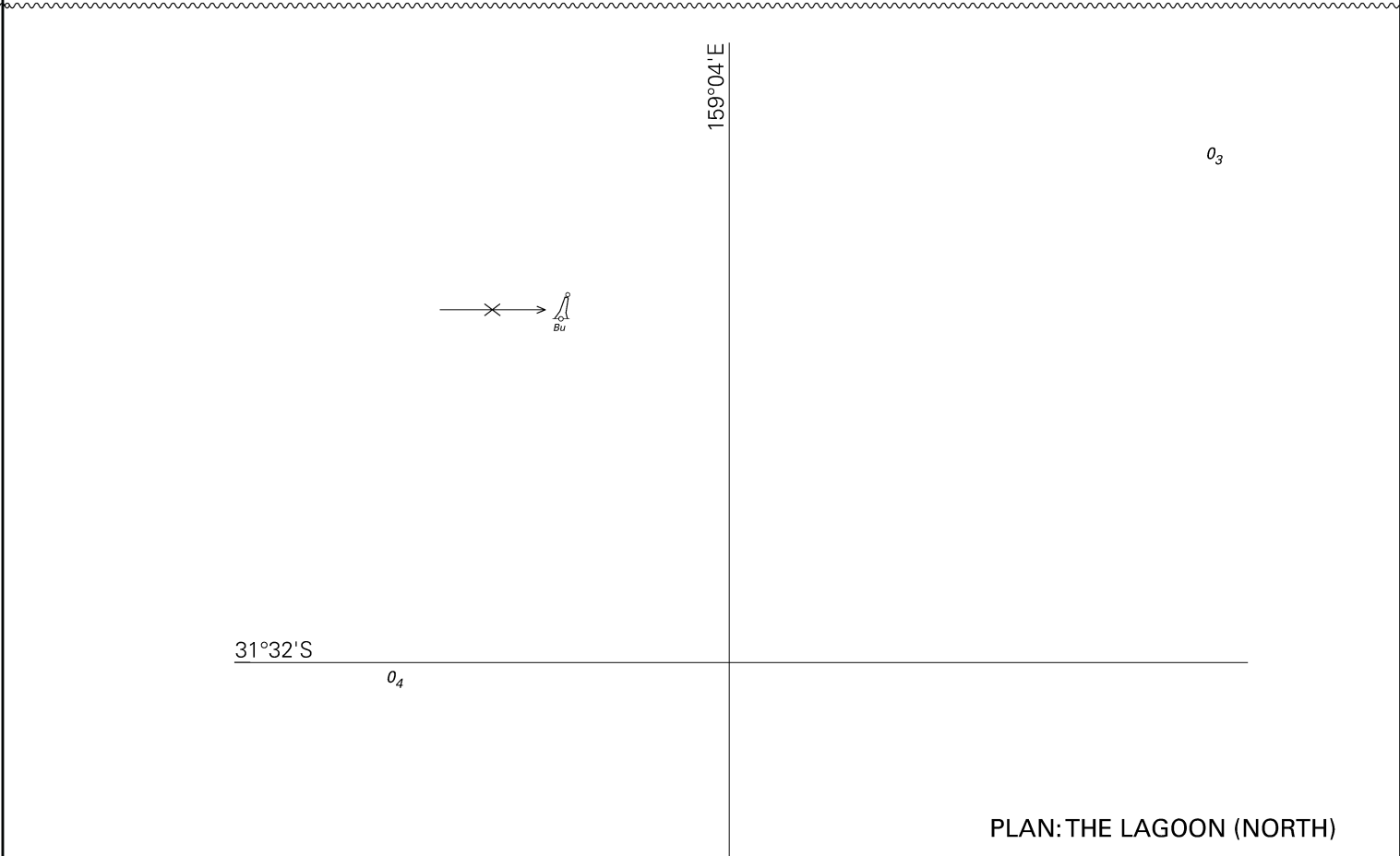
AUS 807

NTM 356/2026

© Commonwealth of Australia 2026



PLAN: LORD HOWE ISLAND



PLAN: THE LAGOON (NORTH)

Previous Notice 473/2025

NTM 357/2026



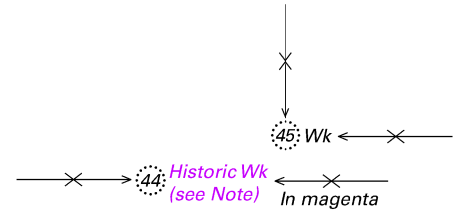
AUS 610

© Commonwealth of Australia 2026

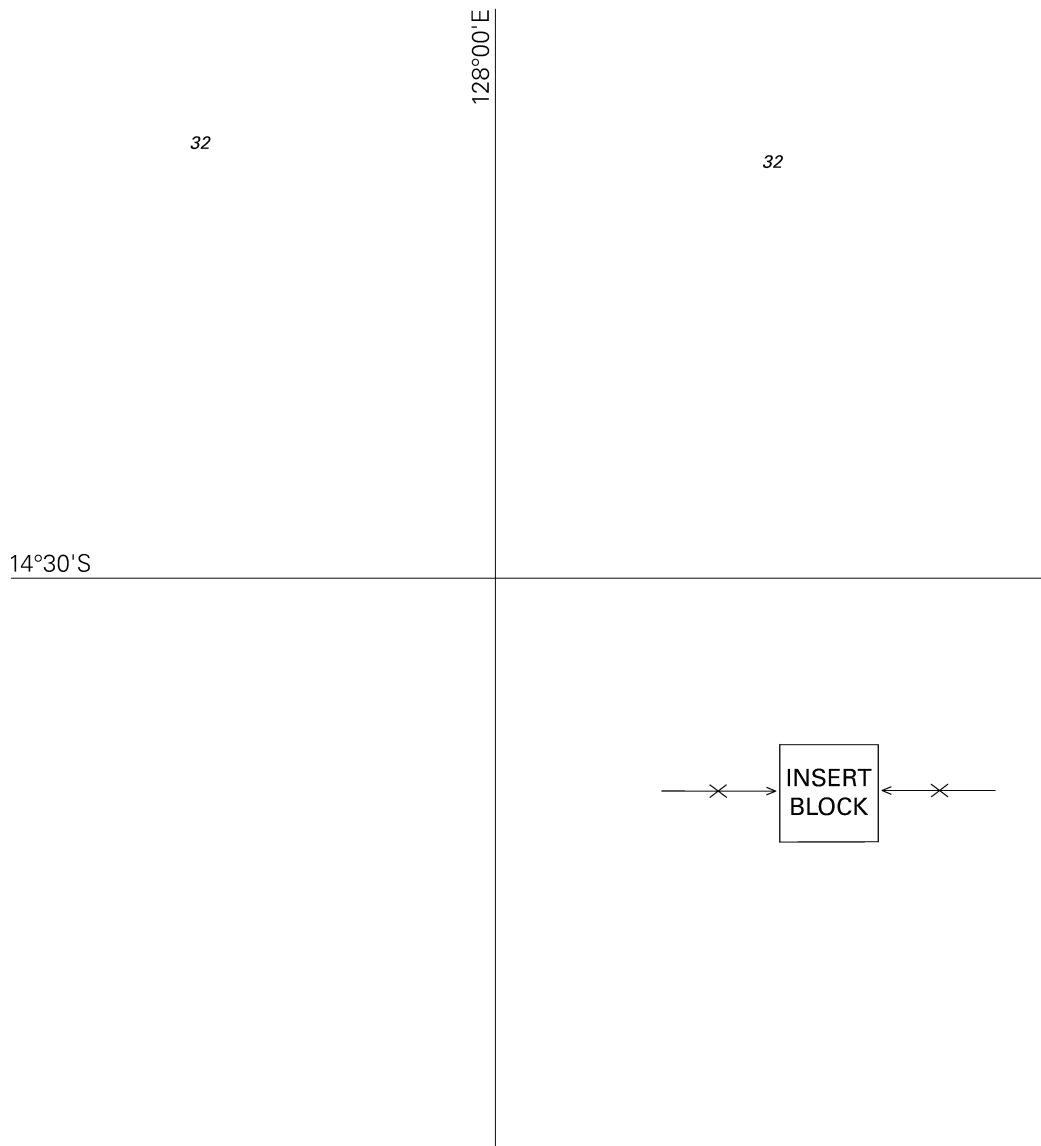
22<sub>2</sub>

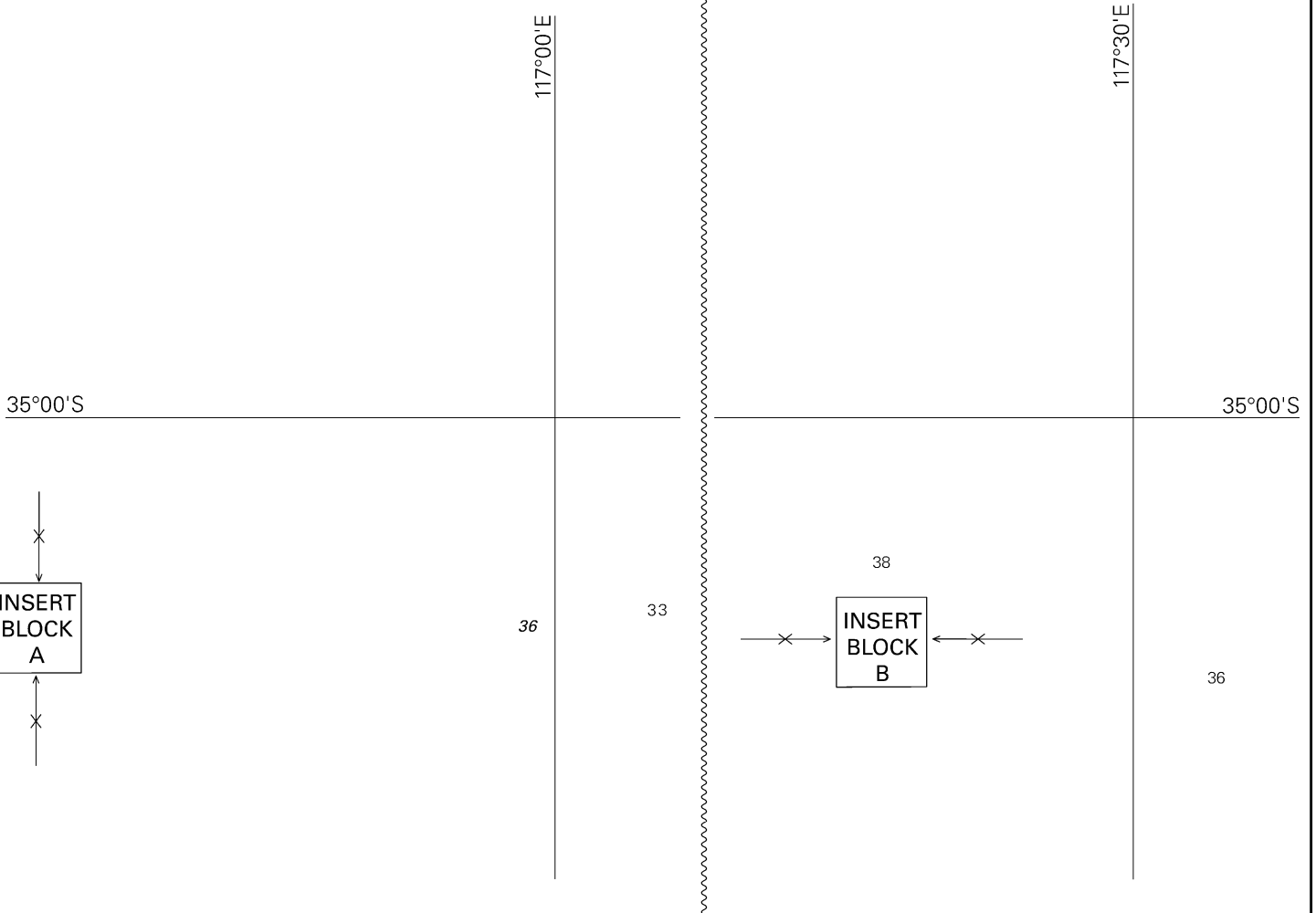

33°50'S

151°18'E



54

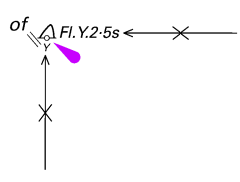




4<sub>8</sub>

115°42'E

32°08'S



18<sub>6</sub>

Previous Notice 1070/2025

NTM 361/2026



AUS 117

© Commonwealth of Australia 2026

15°15'S

124°45'E

27<sub>8</sub>

14<sub>8</sub>

→ × → (24<sub>8</sub>)

Previous Notice 13/2025

NTM 362/2026



Australian Government  
Defence



AUS 730

© Commonwealth of Australia 2026

3<sub>9</sub>

115°45'E

31°45'S

In lieu  
— X —> 2<sub>5</sub>

3<sub>7</sub> ← X —

29<sub>4</sub>

Previous Notice 273/2026



Australian Government  
Defence



AUSTRALIAN  
HYDROGRAPHIC  
OFFICE

AUS 754

NTM 363/2026

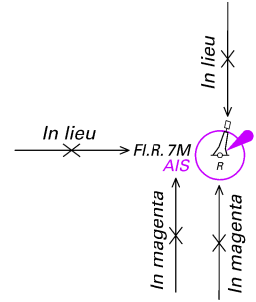
© Commonwealth of Australia 2026

34°00'S

137°00'E

24<sub>5</sub>

19<sub>8</sub>



Previous Notice 199/2026

NTM 364/2026



Australian Government  
Defence



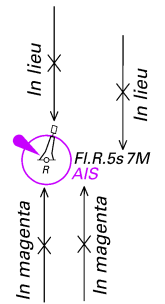
AUS 485

© Commonwealth of Australia 2026

137°15'E

7<sub>9</sub>

33°30'S



12<sub>1</sub>

Fl.15s 18m 10M ← *In lieu* ×

145°45'E

3<sub>1</sub>

38°45'S

71

Previous Notice 546/2025



Australian Government  
Defence



AUS 801

NTM 365/2026

© Commonwealth of Australia 2026

10<sub>6</sub>

144°48'E

145°00'E

37°56'S

0<sub>5</sub>

1<sub>4</sub>

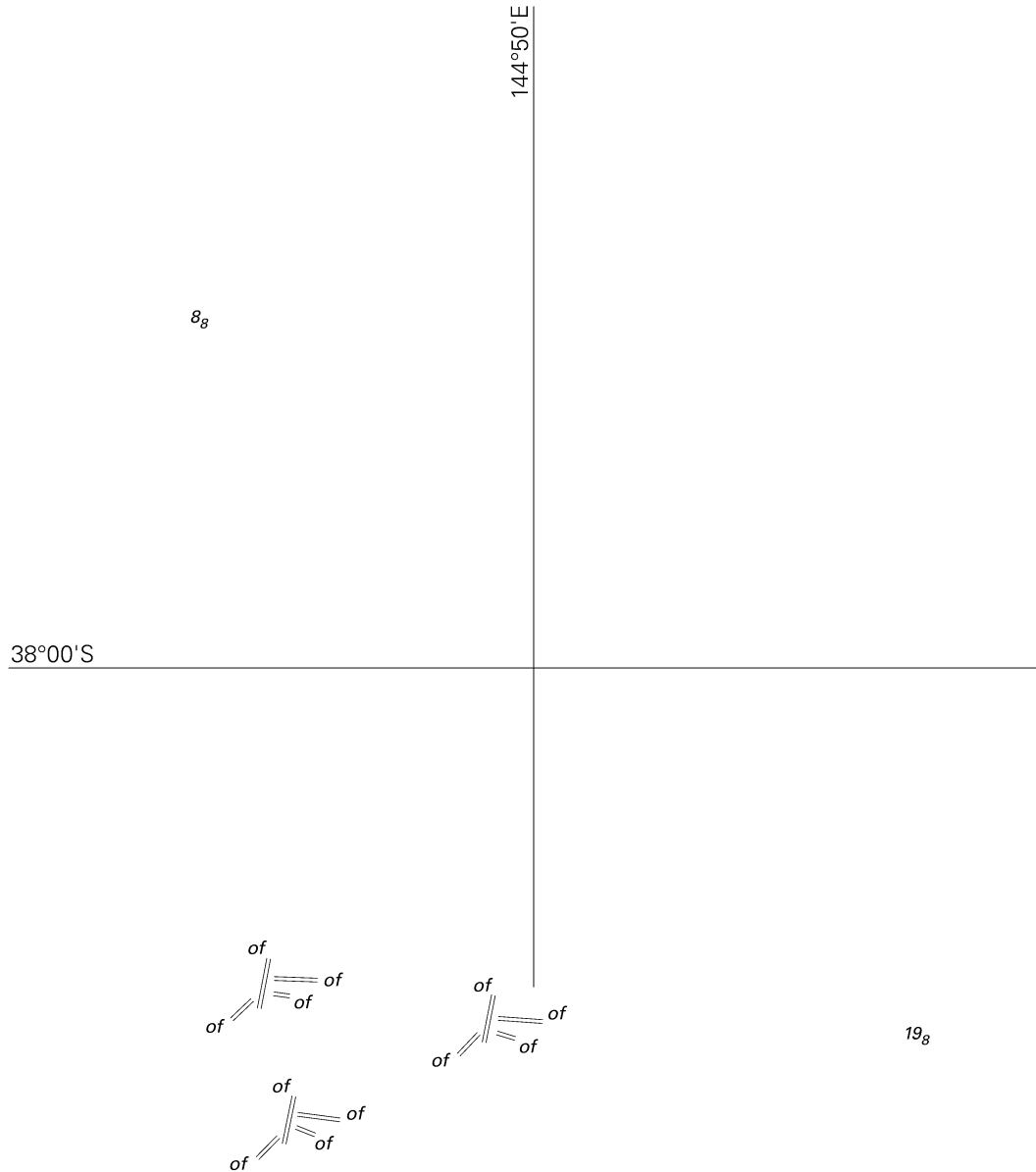
INSERT  
BLOCK

38°00'S

18<sub>4</sub>

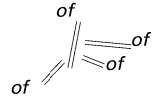
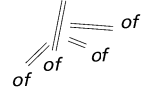
of  
of  
of  
of

of  
of  
of  
of



13<sub>2</sub>

144°46'E



38°04'S

18

Previous Notice 99/2026

NTM 367/2026



Australian Government  
Defence



AUSTRALIAN  
HYDROGRAPHIC  
OFFICE

AUS 157

© Commonwealth of Australia 2026