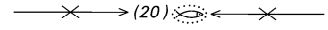


29°00'S

153°30'E



38

13

Previous Notice 898/2025

NTM 270/2026



Australian Government
Defence





AUSTRALIAN
HYDROGRAPHIC
OFFICE

AUS 813

© Commonwealth of Australia 2026

2₆

142°15'E

In lieu  

9°45'S

3₆

Previous Notice 44/2026

NTM 271/2026



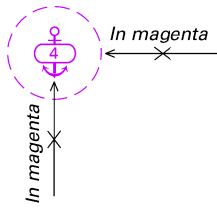
Australian Government
Defence



AUSTRALIAN
HYDROGRAPHIC
OFFICE

AUS 841

© Commonwealth of Australia 2026



136°25'E

13°55'S

4₄

16



20_g ← ~~X~~ *In lieu*

115°00'E

38

33°30'S

48

Previous Notice 236/2026



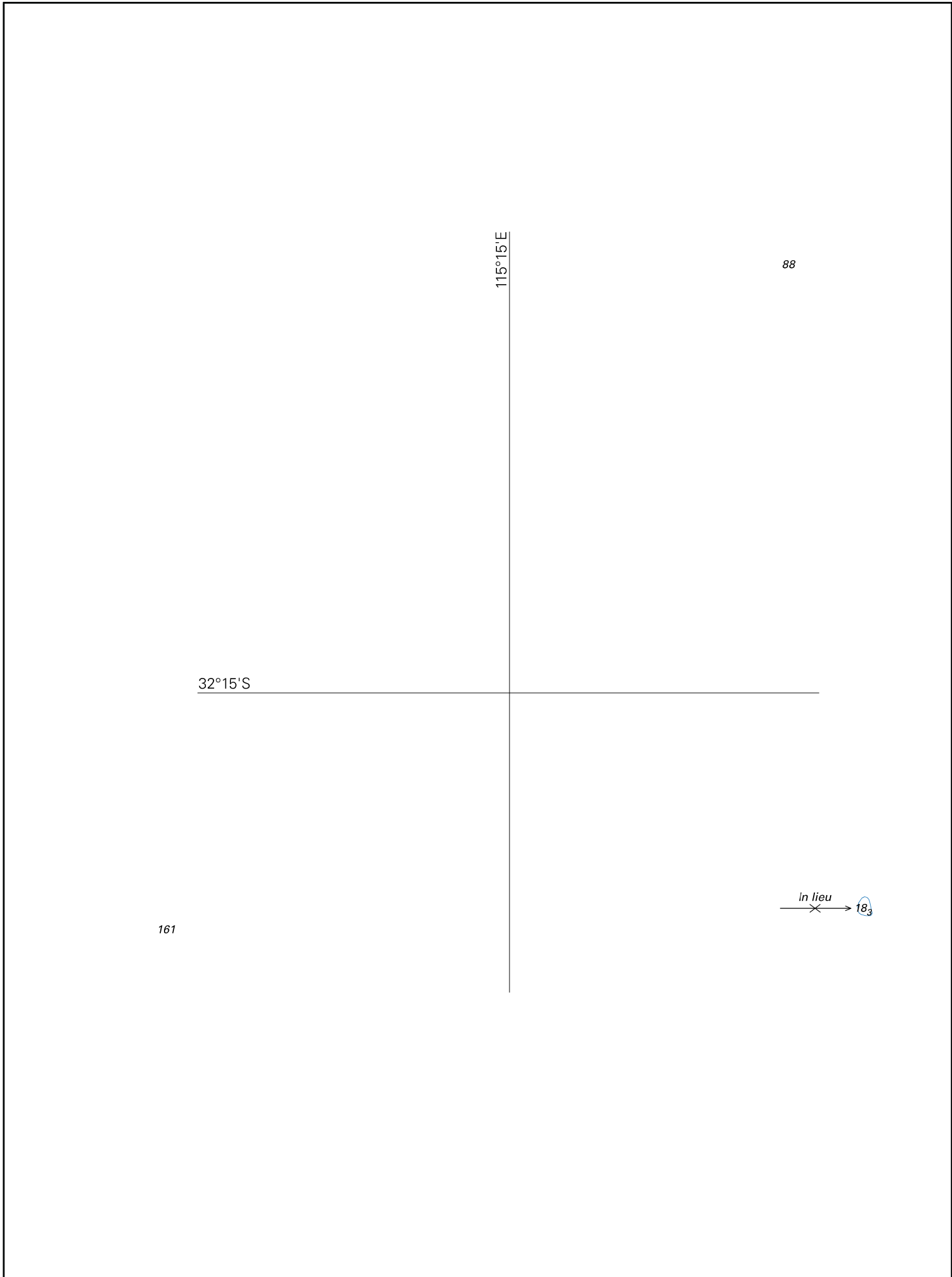
Australian Government
Defence



AUS 335

NTM 273/2026

© Commonwealth of Australia 2026



115°15'E

88

32°15'S

161

in lieu \rightarrow \times \rightarrow 18₃

Previous Notice 237/2026



Australian Government
Defence



AUS 754

NTM 273/2026

© Commonwealth of Australia 2026

7₆

116°44'E

20°38'S

← × → INSERT BLOCK ← × →

1₃

7₈

116°44'E

20°38'S

← × → INSERT BLOCK ← × →

3₂



18₃ ← *In lieu* →

3848

20₈ ← *In lieu* →

115°00'E

35°00'S

1393

29₆ ← × →

22₇ ← *In lieu* →

125°00'E

2125

35°00'S

4578

Previous Notice 198/2026



Australian Government
Defence



AUS 4709 (INT 709)

NTM 273, 275/2026

© Commonwealth of Australia 2026

18₃ ← ×
In lieu

20₈ ← ×
In lieu

115°00'E

696

35°00'S

761

115°00'E

349

← ×
○

20°00'S

2466

Previous Notice 1070/2025

NTM 273, 276/2026



Australian Government
Defence



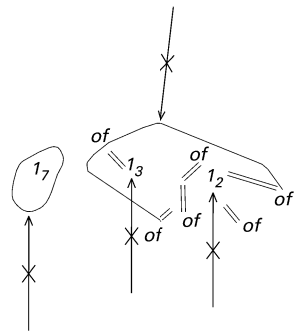
AUS 4708 (INT 708)

© Commonwealth of Australia 2026

115°42'E

9₆

32°31'S



9₁

PLAN: ENTRANCE TO MANDURAH ESTUARY

Previous Notice 236/2026

NTM 277/2026



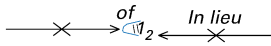
AUS 116

© Commonwealth of Australia 2026

2₃

115°45'E

32°30'S



4₃

Previous Notice 47/2026



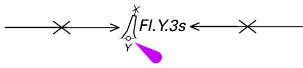
AUS 755

NTM 277/2026

© Commonwealth of Australia 2026

35°00'S

138°00'E



33

7₉

Previous Notice 48/2026

NTM 278/2026



Australian Government
Defence



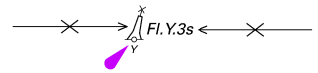
AUS 781

© Commonwealth of Australia 2026

6₃

137°45'E

35°45'S



5₆

Previous Notice 199/2026

NTM 279/2026

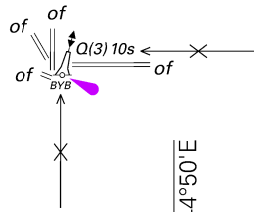


Australian Government
Defence



AUS 780

© Commonwealth of Australia 2026



15_g

38°00'S

144°50'E

13₅

Previous Notice 198/2026



Australian Government
Defence



AUSTRALIAN
HYDROGRAPHIC
OFFICE

AUS 143

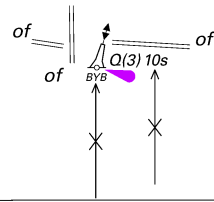
NTM 280/2026

© Commonwealth of Australia 2026

144°48'E

7₅

37°56'S



8₂



62

147°15'E

INSERT
BLOCK

39°30'S

10M ← *In lieu* →

58

Previous Notice 144/2026



Australian Government
Defence



AUS 802

NTM 281, 282/2026

© Commonwealth of Australia 2026

10M ← *In lieu* →

50

147°00'E

40°00'S

64

Previous Notice 198/2026



Australian Government
Defence



AUS 487

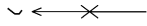
NTM 282/2026

© Commonwealth of Australia 2026

40°12'S

148°18'E

9₂



8₇

PLAN: FRANKLIN SOUND

NE 19/7/2024

NTM 283/2026



Australian Government
Defence



AUSTRALIAN
HYDROGRAPHIC
OFFICE

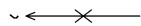
AUS 179

© Commonwealth of Australia 2026

40°10'S

148°20'E

8₂



2₅

NE 28/11/2025

NTM 283/2026



Australian Government
Defence



AUSTRALIAN
HYDROGRAPHIC
OFFICE

AUS 800

© Commonwealth of Australia 2026