

29°26'S

153°22'E

of  
of

5<sub>6</sub>

8

Previous Notice 412/2026



AUS 222

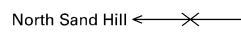
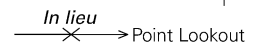
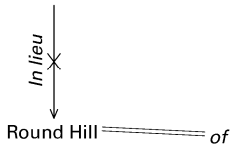
NTM 541/2026

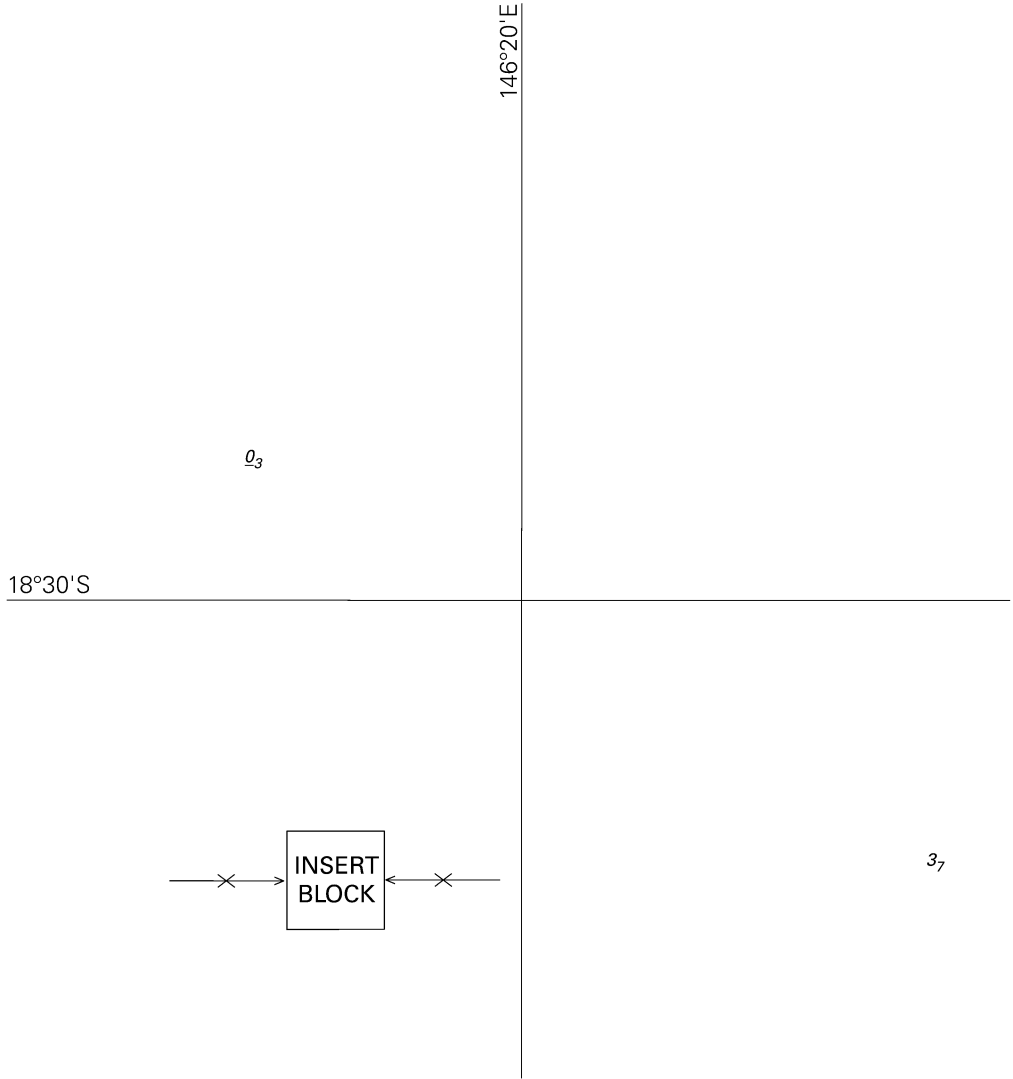
© Commonwealth of Australia 2026

145°15'E

9<sub>3</sub>

14°45'S



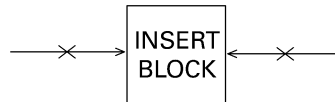


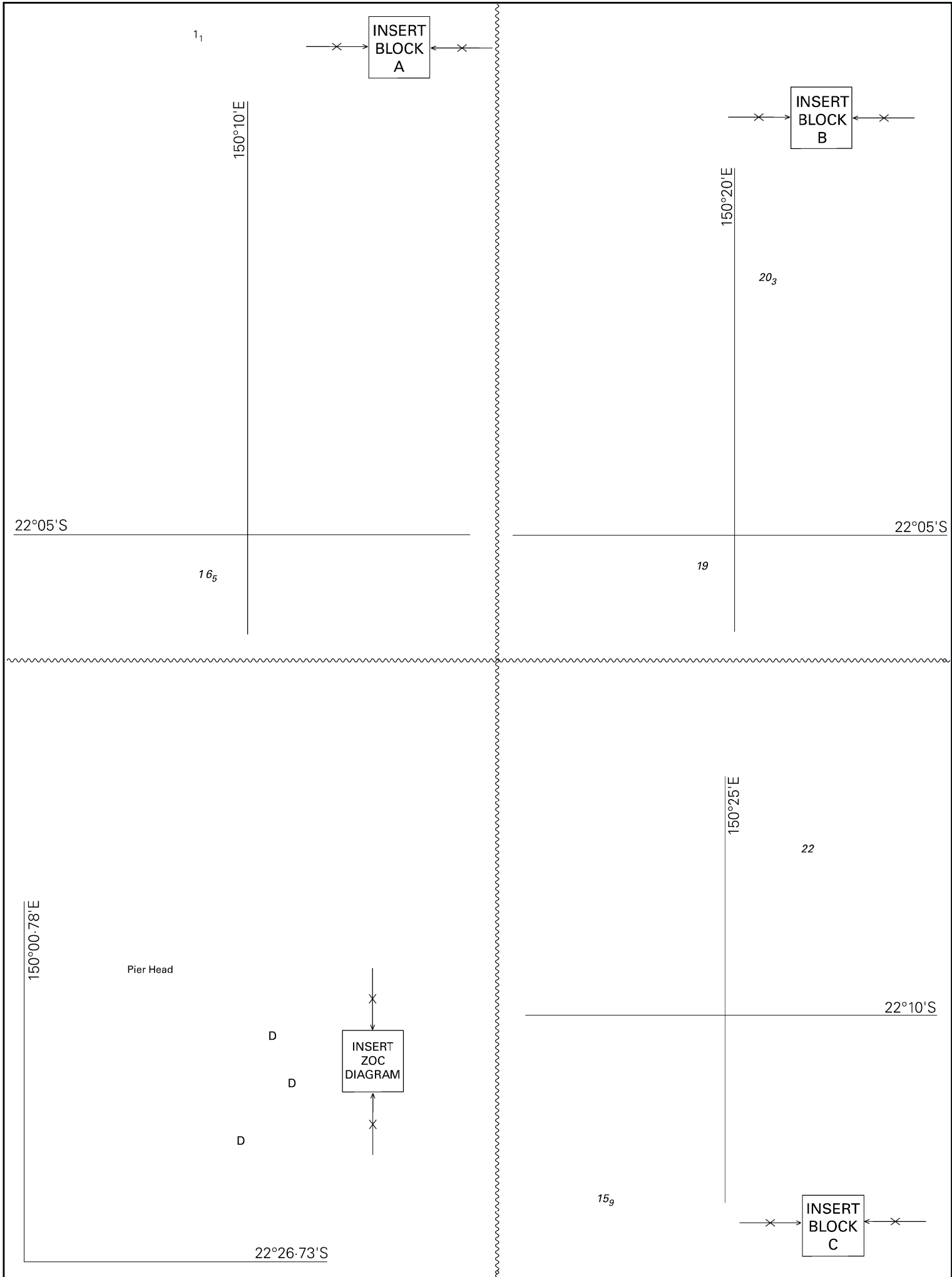
18°31'S

146°19'E

33

$Q_9$





29

150°30'E

22°00'S

— × —→ INSERT BLOCK ←— × —

48

22°00'S

150°15'E

26<sub>6</sub>

12<sub>6</sub>

← × → INSERT BLOCK A ← × →

← × → INSERT BLOCK B ← × →

3<sub>5</sub>

142°30'E

of " of

9°30'S

9<sub>5</sub>

Previous Notice 271/2026



Australian Government  
Defence



AUS 841

NTM 545/2026

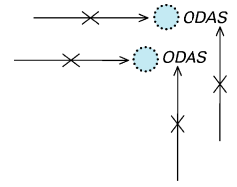
© Commonwealth of Australia 2026

40°00'S

170°00'E

918

291

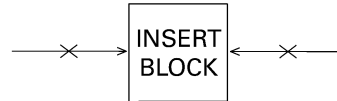


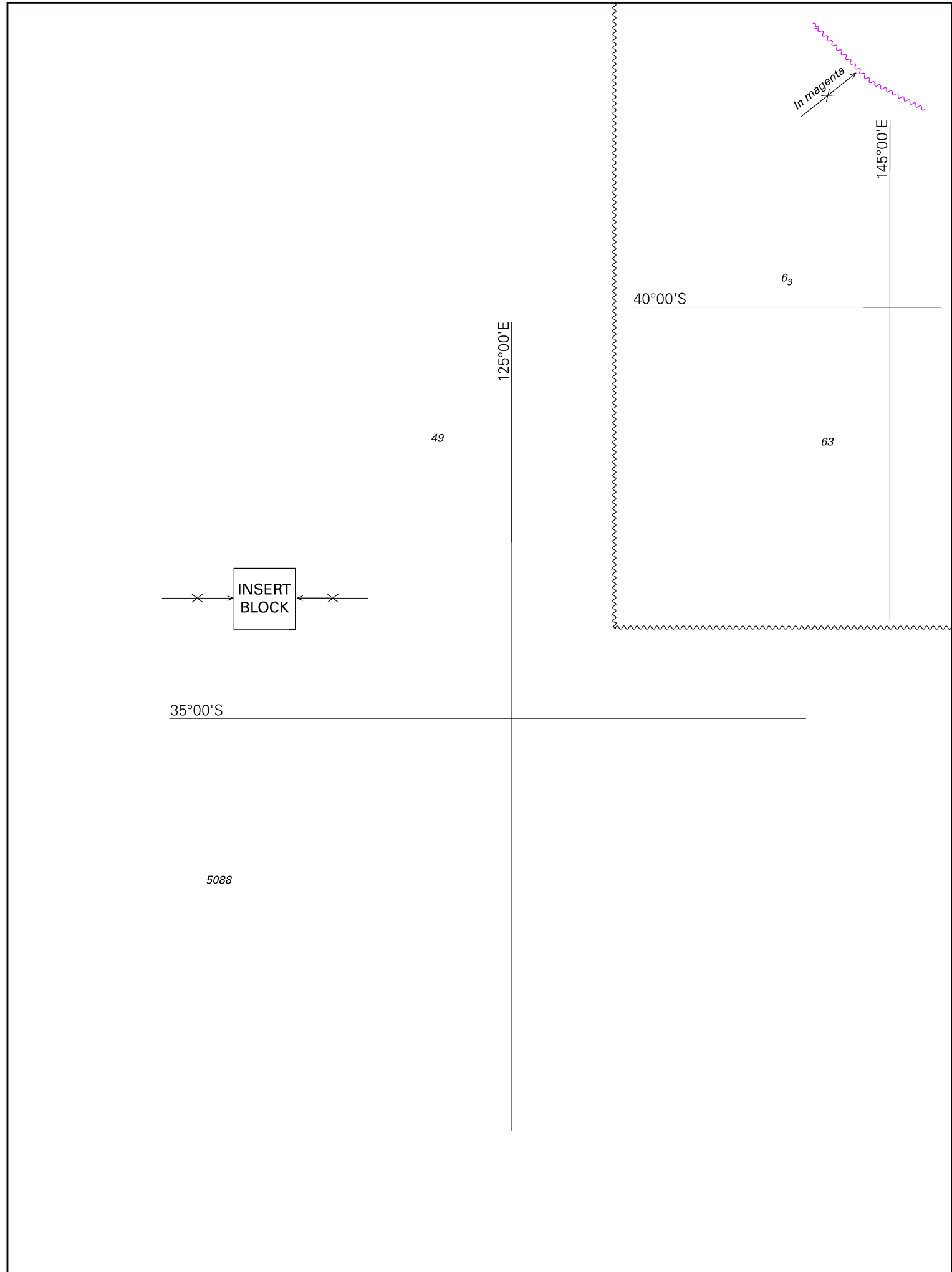
10°00'S

120°00'E

770

4679





9<sub>7</sub>

126°30'E

Niiwalarra Islands National Park ← *In lieu*

Niiwalarra Island // of

Neawangu Island ← *In lieu*

*In lieu*

14°00'S

17

128°15'E

6<sub>5</sub>

// of  
of //

15°00'S

8<sub>3</sub>

PLAN: CAMBRIDGE GULF

Previous Notice 359/2026



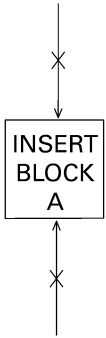
Australian Government  
Defence



AUS 318

NTM 548, 550/2026

© Commonwealth of Australia 2026

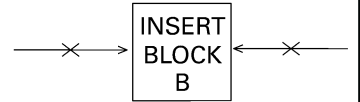


37

28

20°20'S

116°55'E

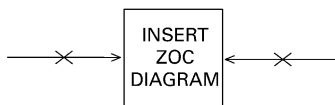


20°40'S

117°00'E

Roebourne Gap

Cape Legendre



13°30'S

126°00'E

45

Otway Bank ← *In lieu* →

53

Previous Notice 508/2026

NTM 550/2026



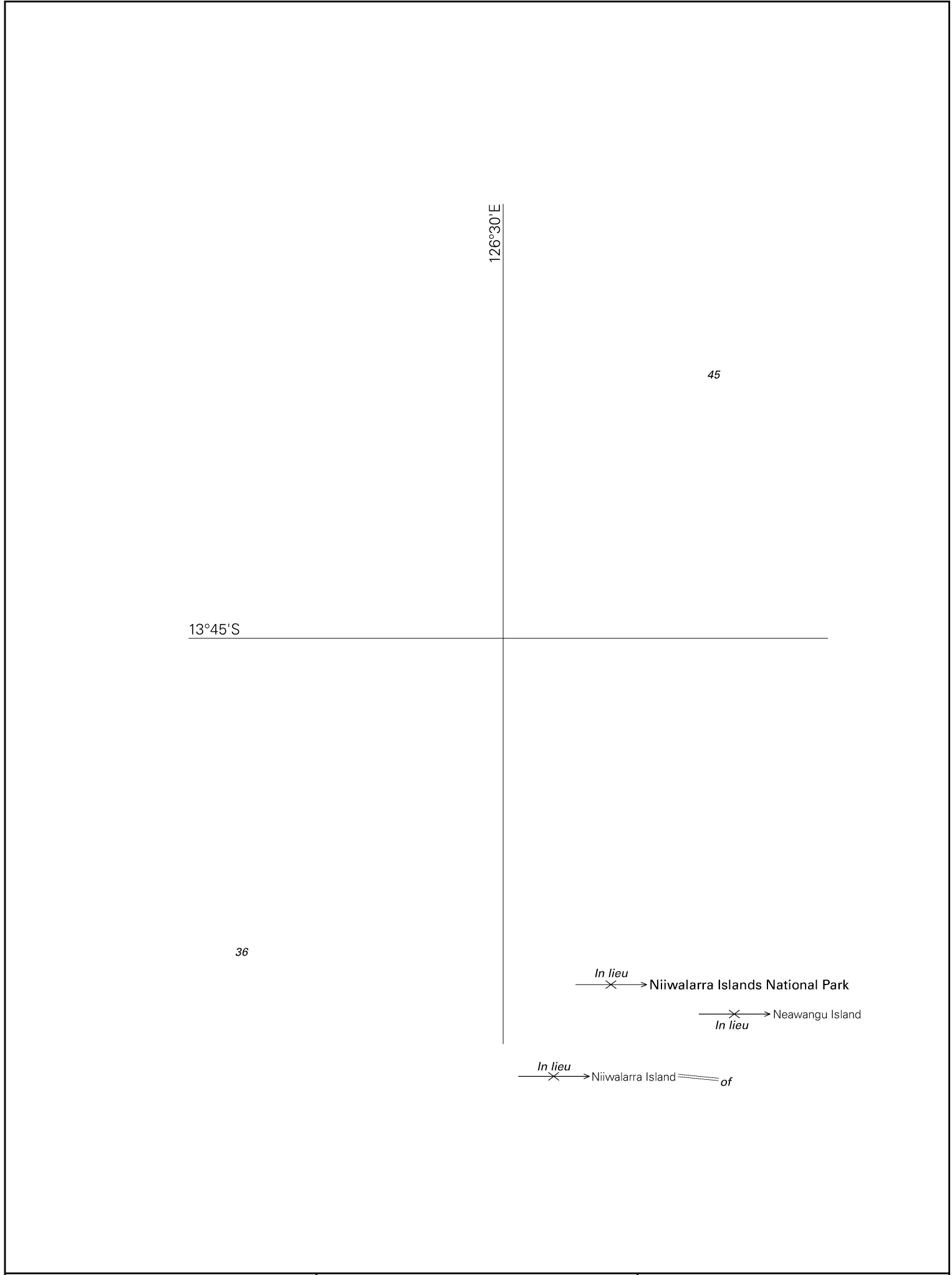
Australian Government  
Defence



AUSTRALIAN  
HYDROGRAPHIC  
OFFICE

AUS 319

© Commonwealth of Australia 2026



13°45'S

126°30'E


45

36

*In lieu* → Niiwalarra Islands National Park

*In lieu* → Neawangu Island

*In lieu* → Niiwalarra Island of



Previous Notice 467/2026

NTM 550/2026

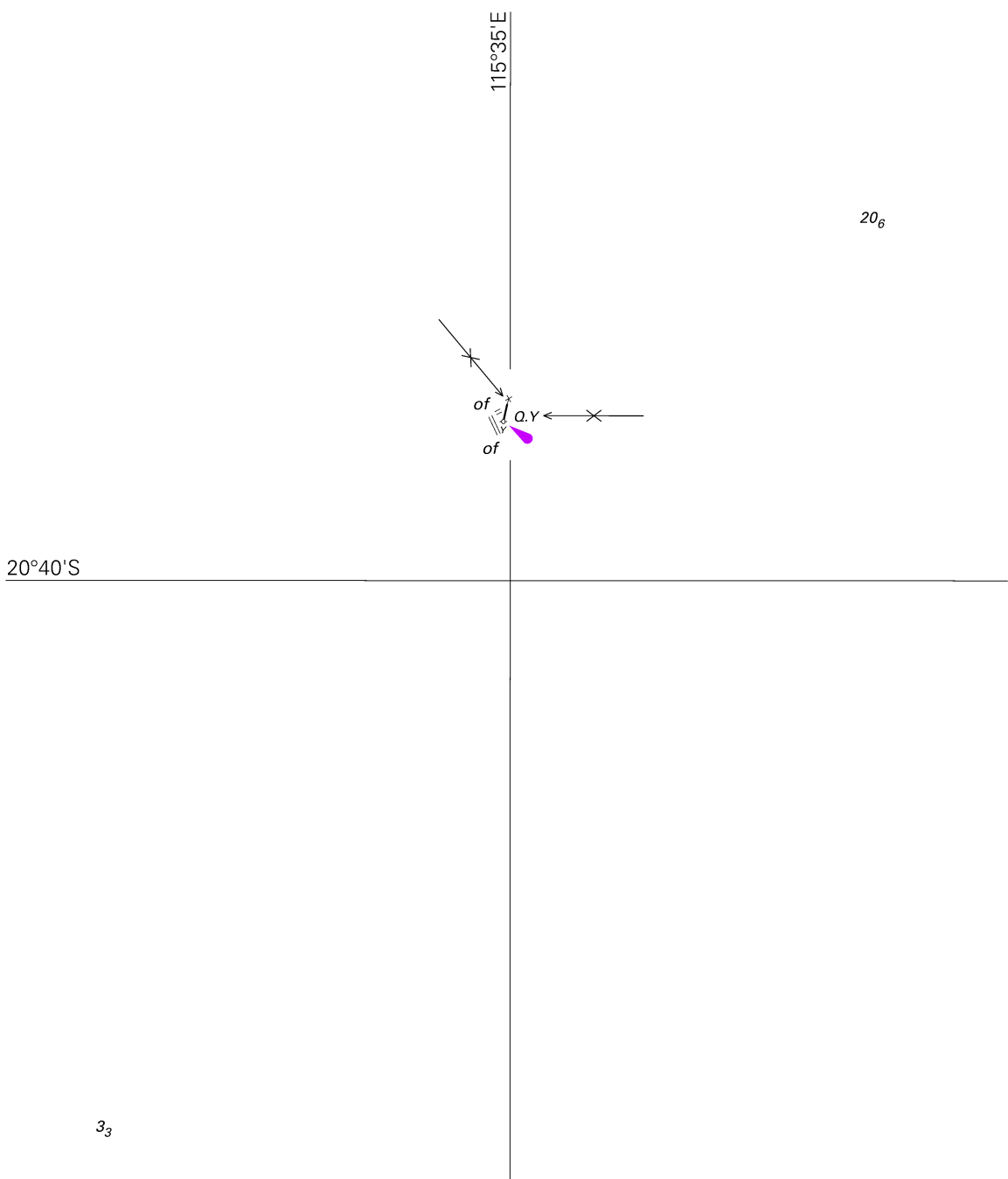



Australian Government  
Defence



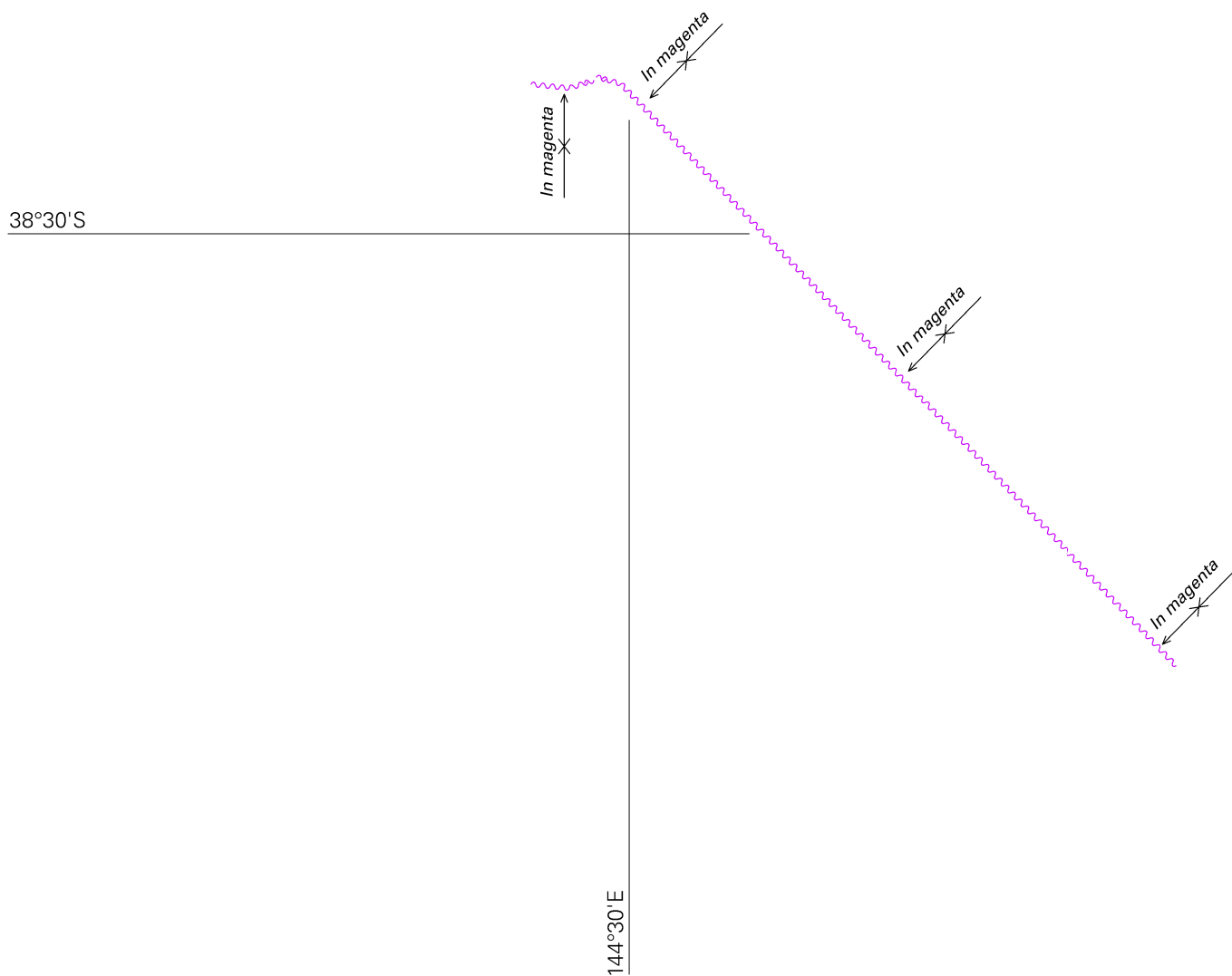
AUS 4603 (INT 603)

© Commonwealth of Australia 2026





51



39°00'S

149°00'E

2132

39°00'S

149°28'E

1504

3145

In magenta

In magenta

In magenta

Continued

Continued

3400

Previous Notice 474/2026

NTM 552/2026



Australian Government  
Defence



AUS 357

© Commonwealth of Australia 2026

79

In magenta

In magenta

In magenta

In magenta

Continued

39°00'S

145°00'E

Continued

39°00'S

In magenta

75

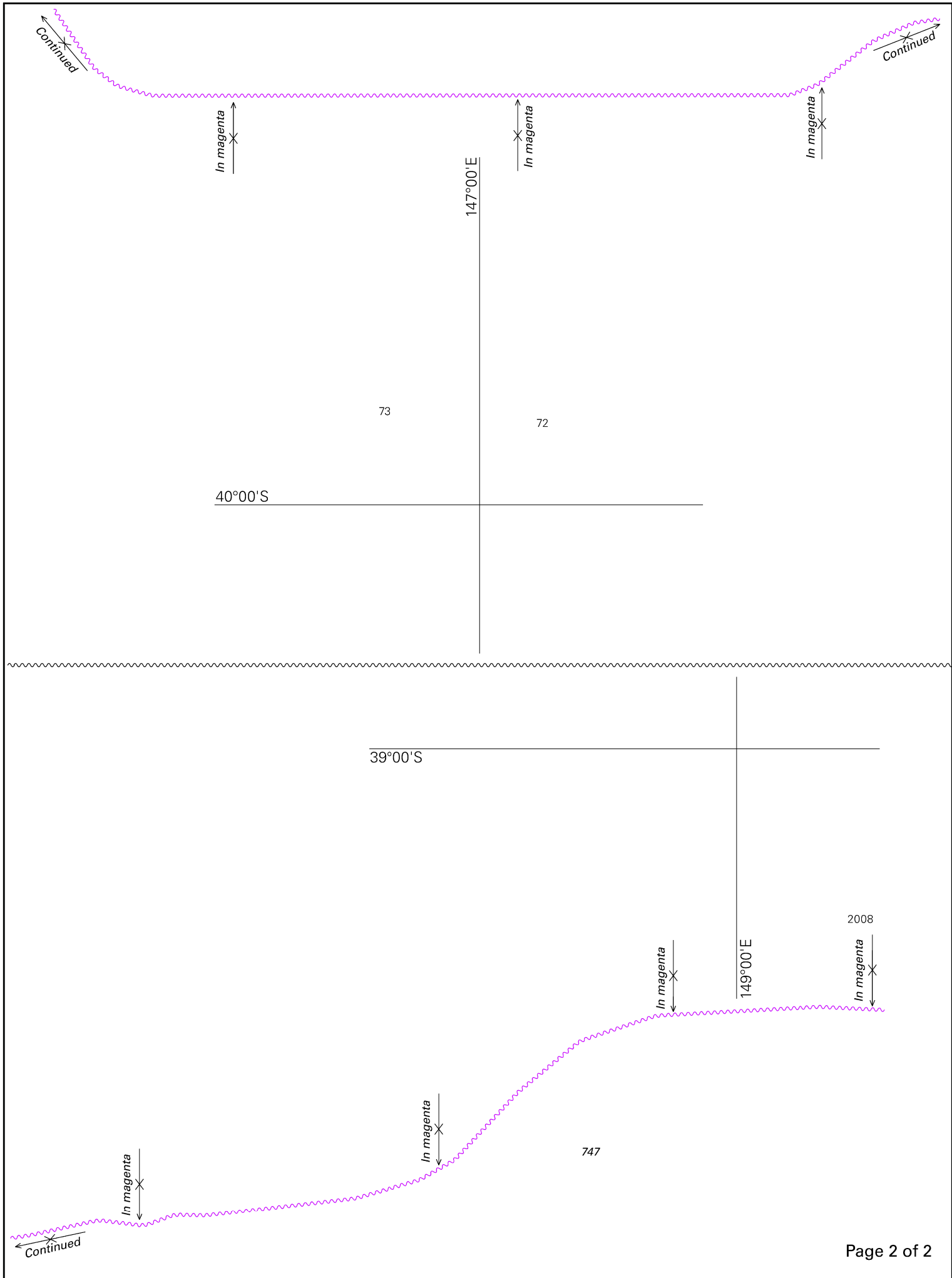
In magenta

73

146°00'E

Continued







147°35'E

53

39°30'S

Continued

Continued

In magenta

In magenta

In magenta

In magenta

37

148°00'E

35

39°40'S

29

Previous Notice 283/2026

NTM 552/2026




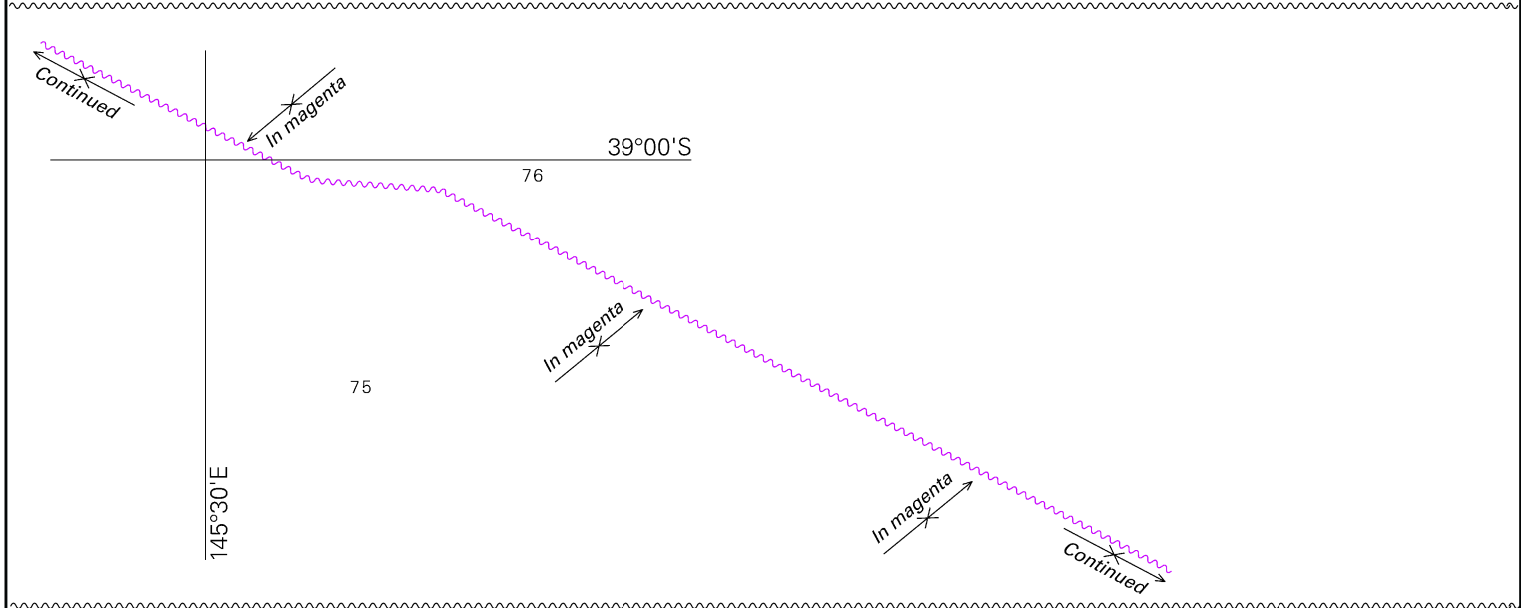
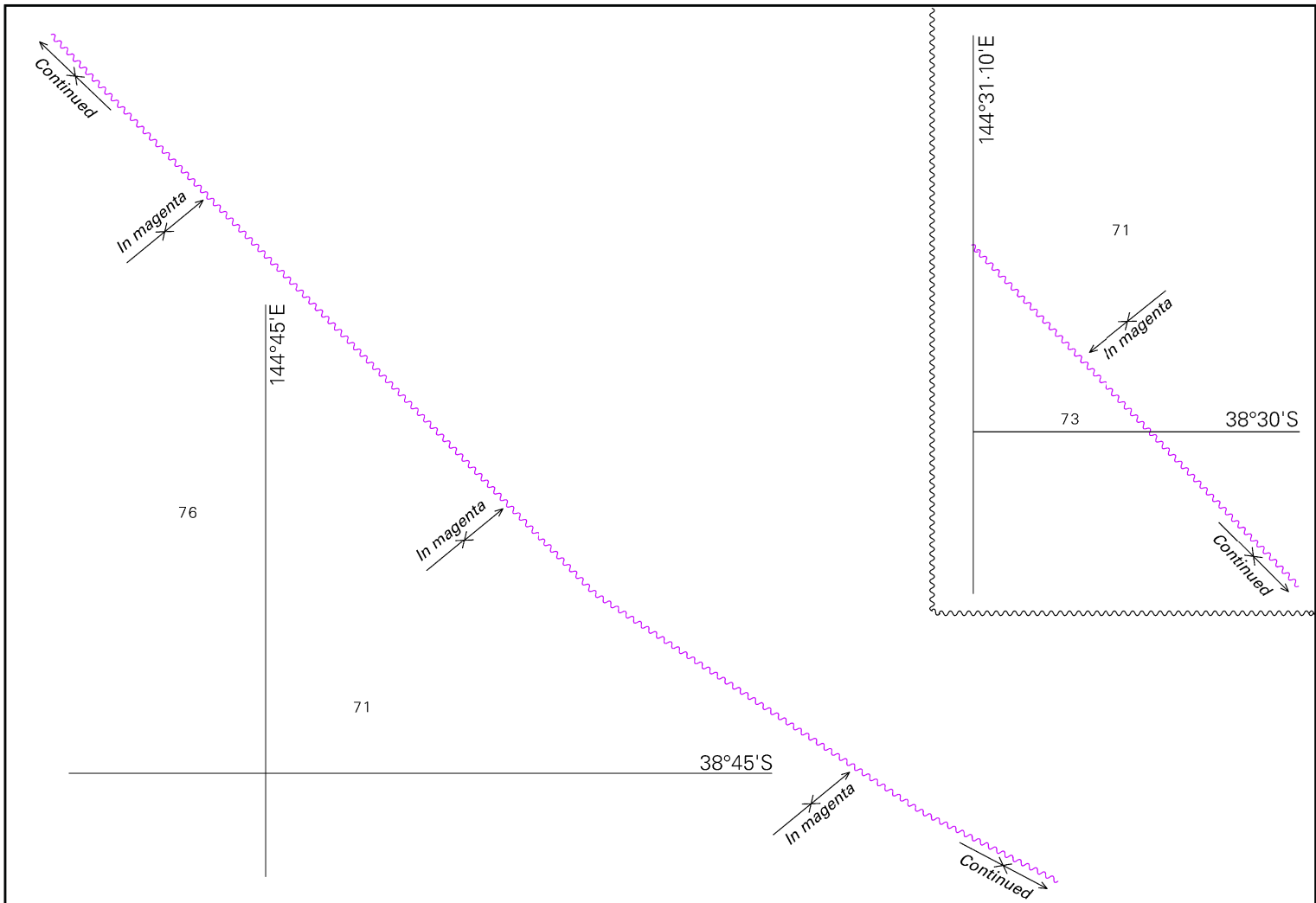
Australian Government  
Defence



AUSTRALIAN  
HYDROGRAPHIC  
OFFICE

AUS 800

© Commonwealth of Australia 2026



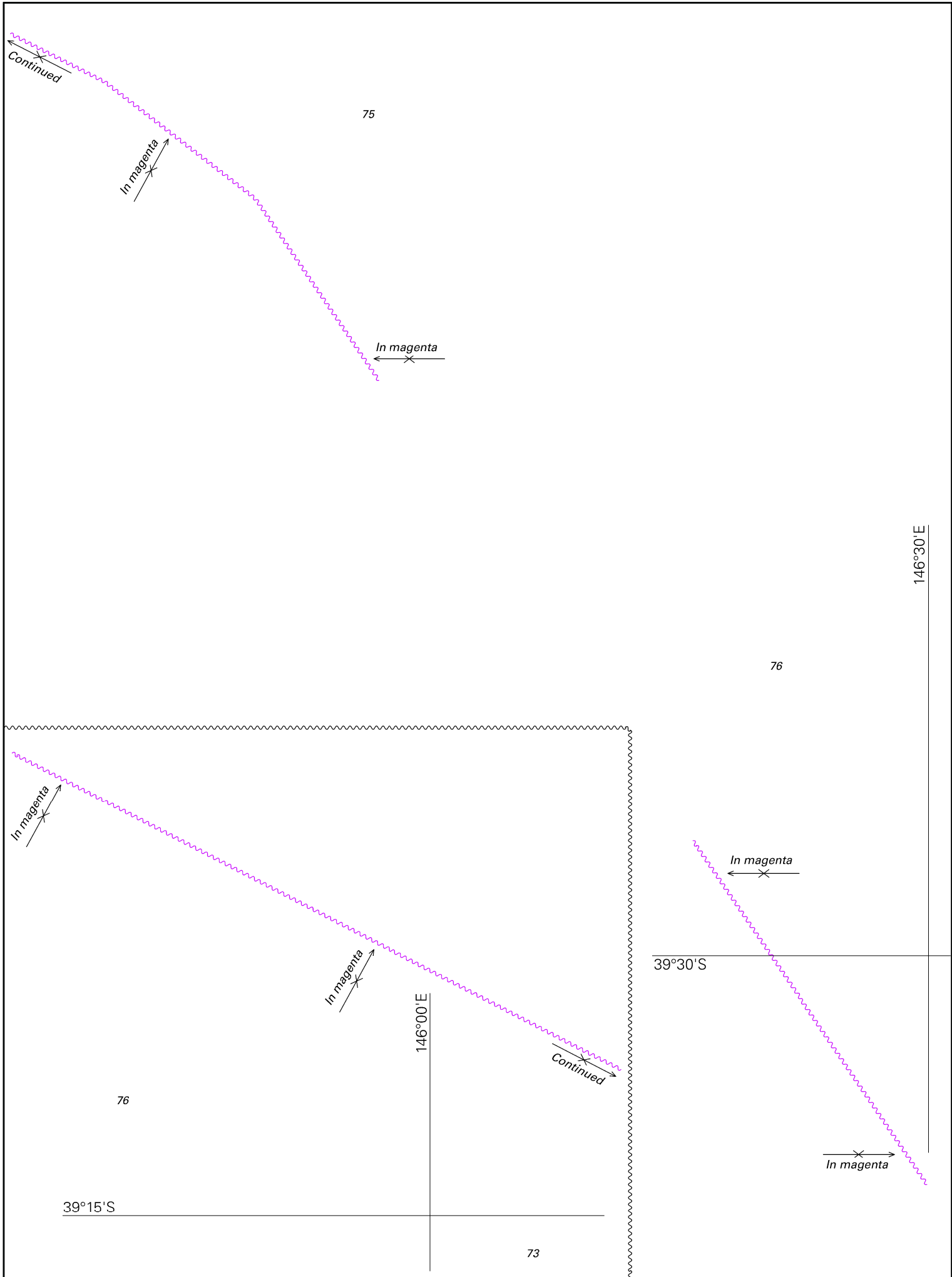
Previous Notice 365/2026

NTM 552/2026



AUS 801

© Commonwealth of Australia 2026



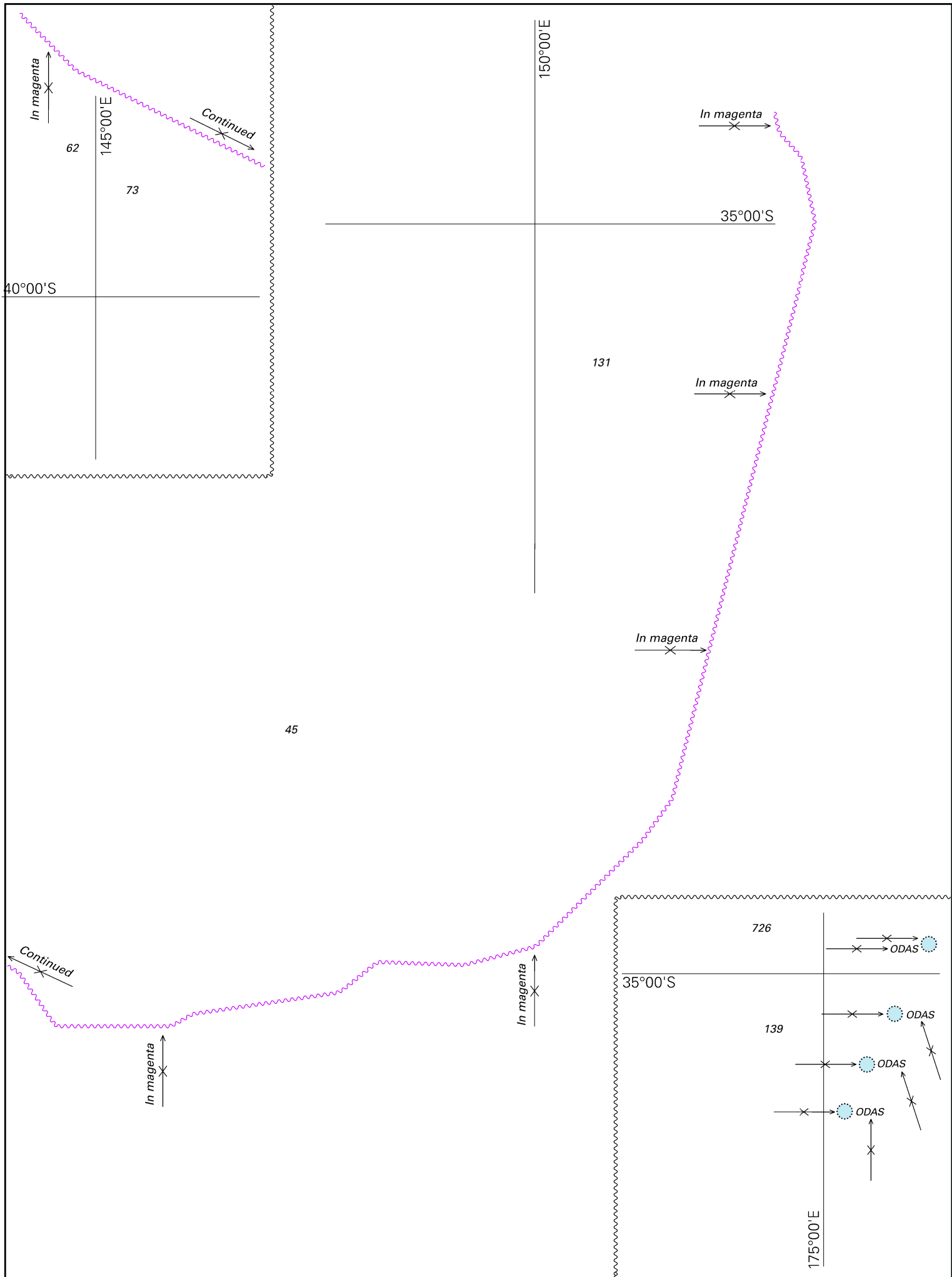
Previous Notice 282/2026

NTM 552/2026



AUS 802

© Commonwealth of Australia 2026



Previous Notice 511/2026

NTM 552, 553/2026



AUS 4601 (INT 601)

© Commonwealth of Australia 2026



Previous Notice 503/2026

NTM 552, 553/2026



AUS 4602 (INT 602)

© Commonwealth of Australia 2026