

Previous Notice 414/2026

NTM 503/2026



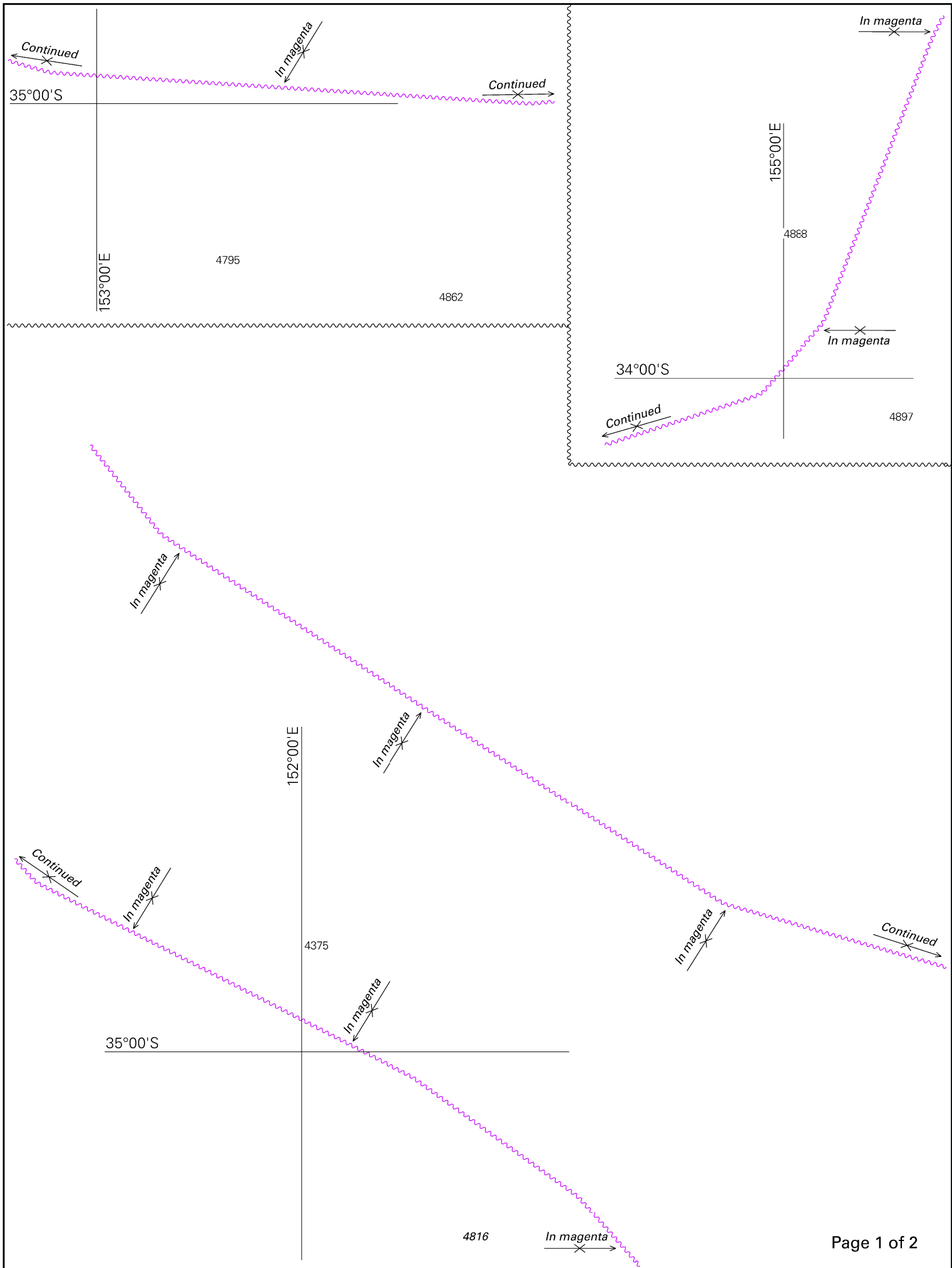
Australian Government  
Defence

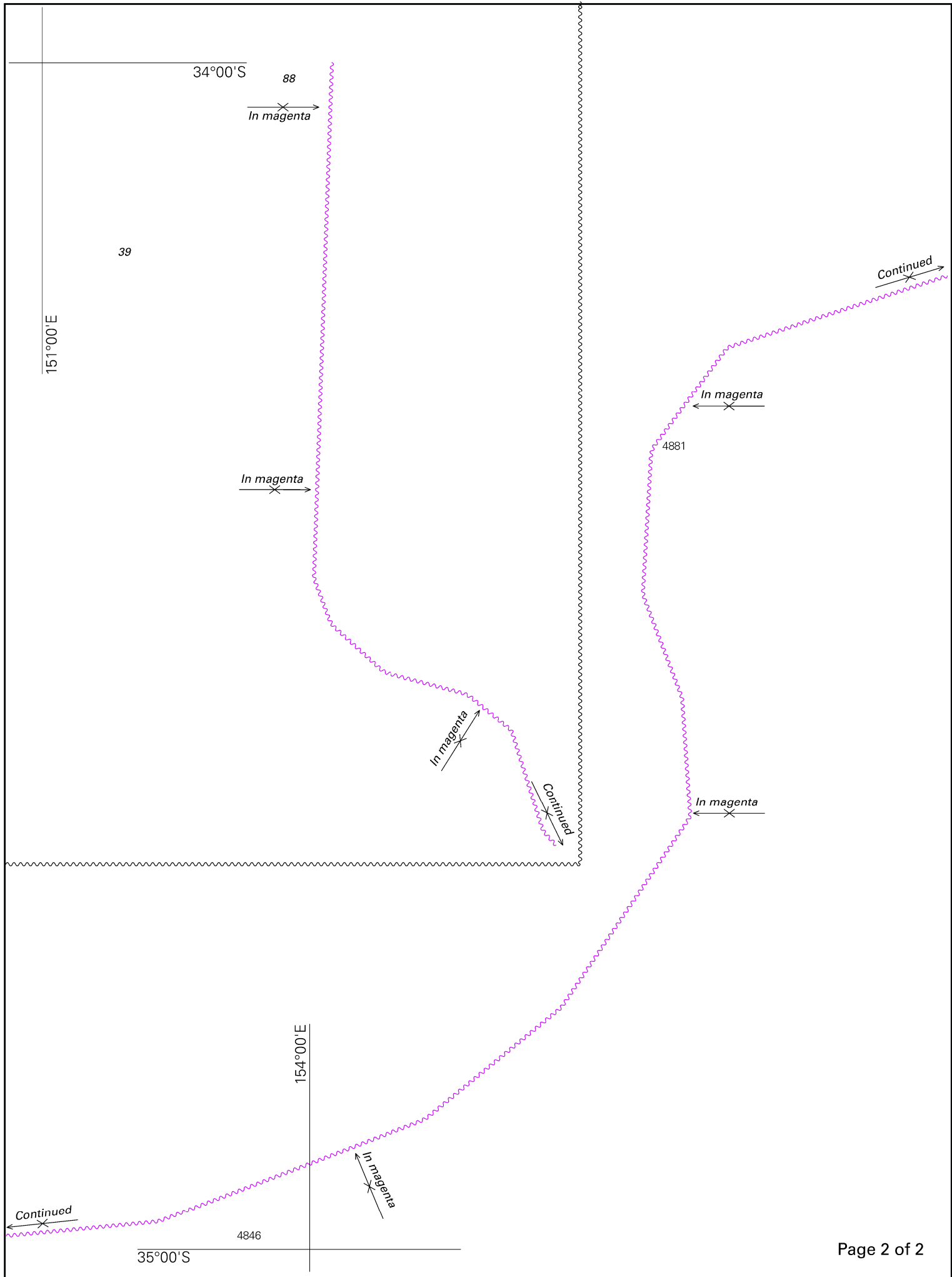


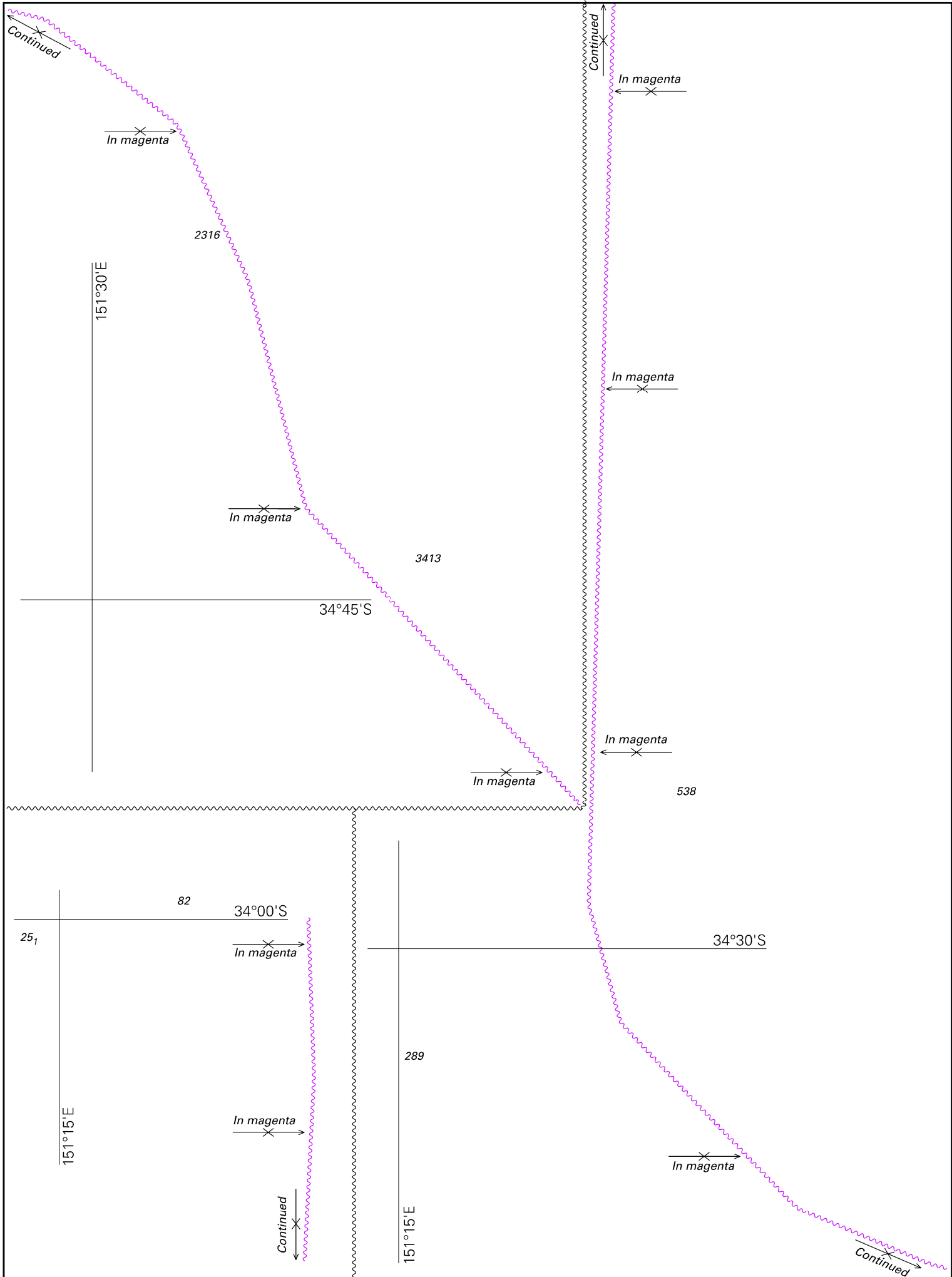
AUSTRALIAN  
HYDROGRAPHIC  
OFFICE

AUS 198

© Commonwealth of Australia 2026







NE 20/3/2026

NTM 503/2026



Australian Government  
Defence

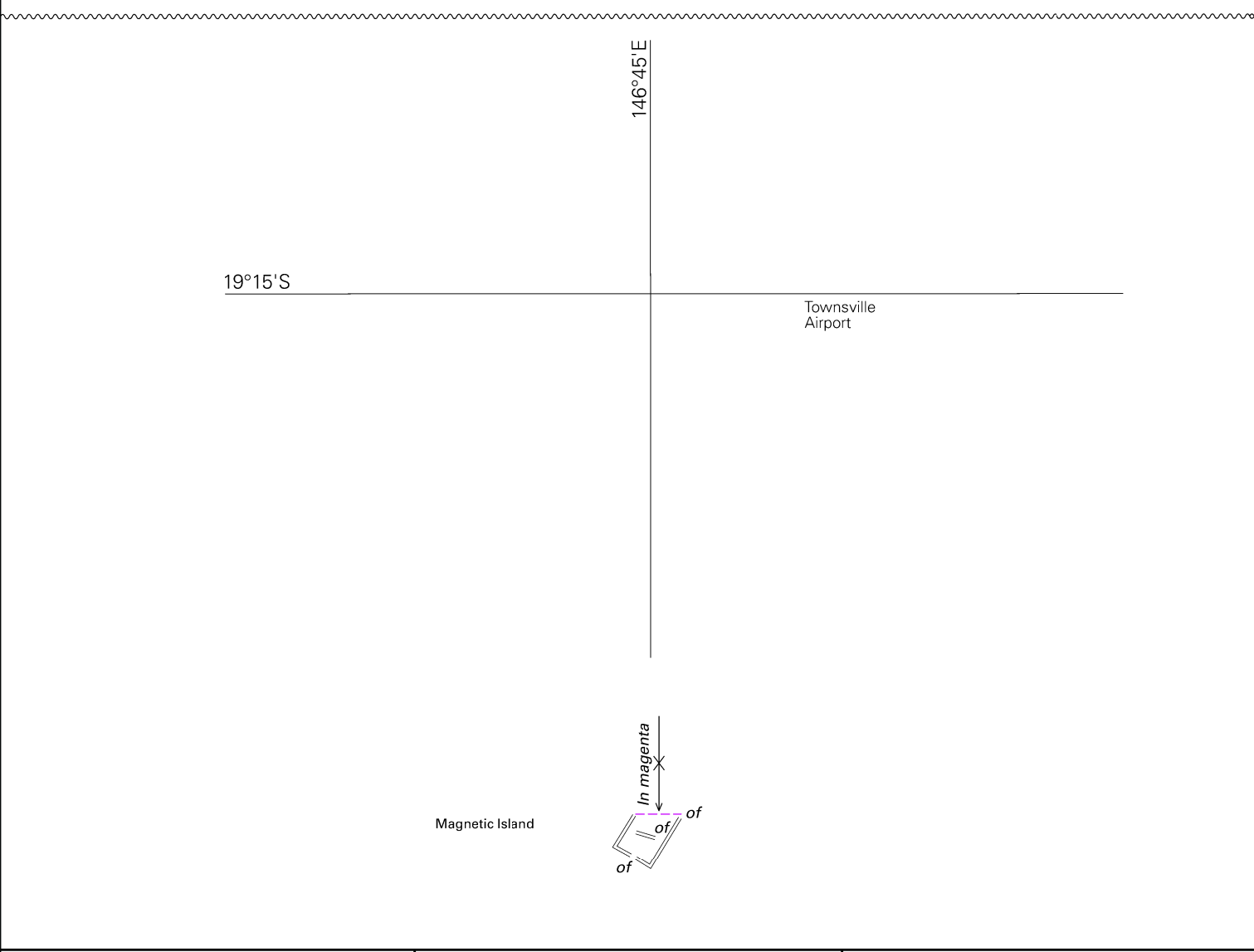
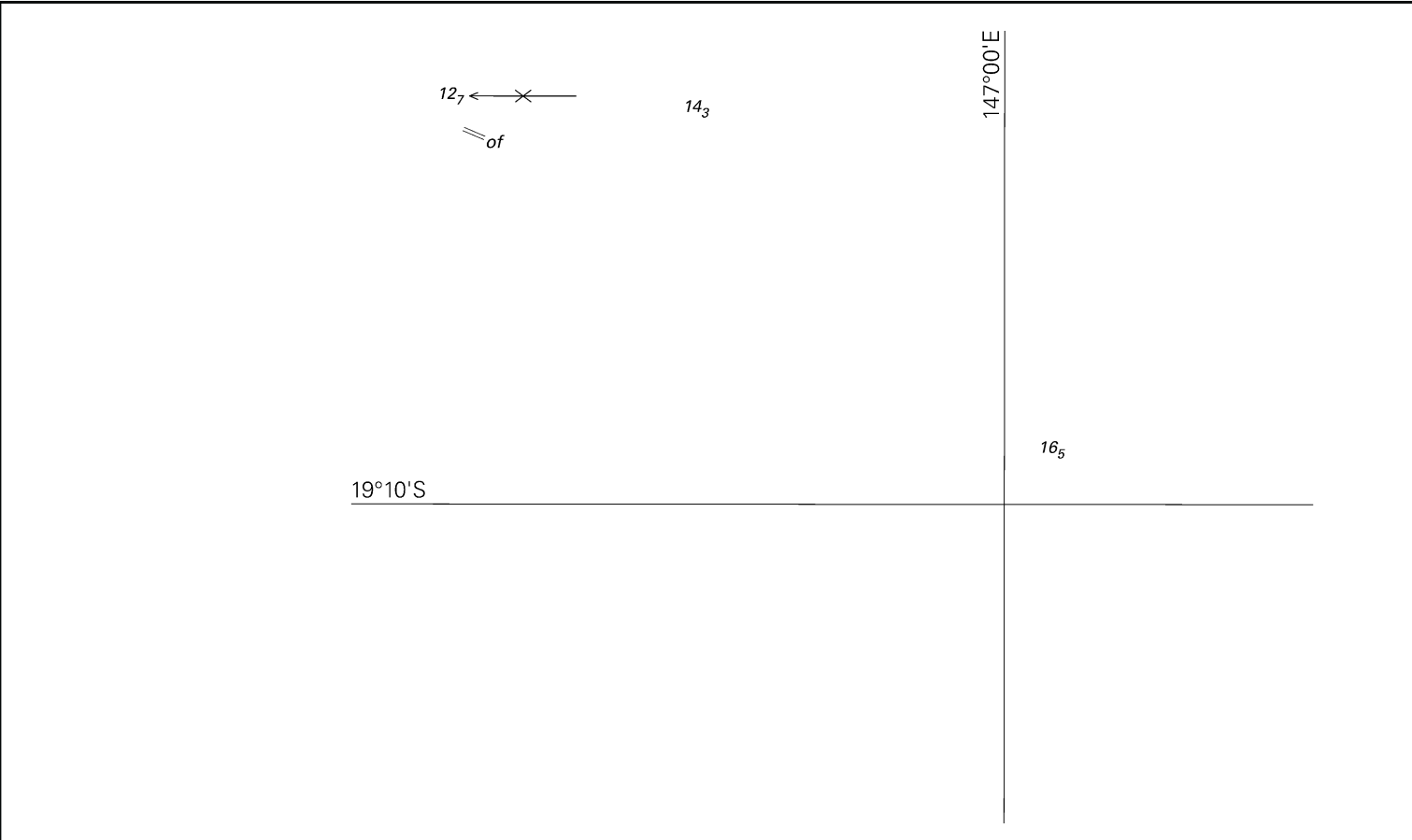


AUS 808

© Commonwealth of Australia 2026







NE 1/5/2026

NTM 504/2026



AUS 256

© Commonwealth of Australia 2026

19°15'S

147°00'E

—X—→ 12<sub>7</sub> of

7

7<sub>6</sub>

Previous Notice 417/2026

NTM 504/2026



Australian Government  
Defence




AUS 827

© Commonwealth of Australia 2026

2<sub>7</sub>

153°00'E

25°15'S



6<sub>2</sub>



22°10'S

150°25'E

24<sub>g</sub>

7<sub>g</sub> ← ×

2<sub>1</sub>

Previous Notice 119/2025

NTM 506/2026



Australian Government  
Defence



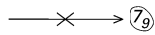
AUS 260

© Commonwealth of Australia 2026

29

150°30'E

22°00'S



9<sub>5</sub>

Previous Notice 1065/2025

NTM 506/2026



Australian Government  
Defence



AUSTRALIAN  
HYDROGRAPHIC  
OFFICE

AUS 367

© Commonwealth of Australia 2026

150°30'E

46

7<sub>9</sub> ← × —

22°15'S

18<sub>9</sub>

Previous Notice 119/2025

NTM 506/2026




Australian Government  
Defence



AUSTRALIAN  
HYDROGRAPHIC  
OFFICE

AUS 822

© Commonwealth of Australia 2026



Previous Notice 191/2026

NTM 507/2026



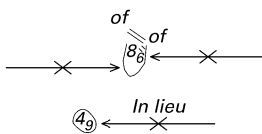
AUS 65

© Commonwealth of Australia 2026

25

115°30'E

20°30'S



23<sub>6</sub>

Previous Notice 238/2026

NTM 507/2026



Australian Government  
Defence



AUSTRALIAN  
HYDROGRAPHIC  
OFFICE

AUS 327

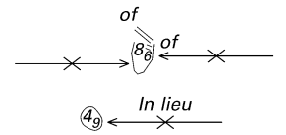
© Commonwealth of Australia 2026

115°00'E

29

20°30'S

94



Previous Notice 470/2026

NTM 507/2026



Australian Government  
Defence



AUS 328

© Commonwealth of Australia 2026

26<sub>3</sub>

115°15'E

→ × → 8<sub>3</sub>  
→ × → 9<sub>5</sub>

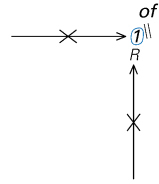
→ × → 4<sub>9</sub>

20°45'S

of  
← × ← 1<sub>6</sub>

48

→ × → 1<sub>11</sub> of  
↑ × ↑



64

115°15'E

21°00'S

47

Previous Notice 420/2026



Australian Government  
Defence



AUS 743

NTM 507/2026

© Commonwealth of Australia 2026

262

123°30'E

14°00'S

In lieu of  
of

126

Previous Notice 469/2026

NTM 508/2026



Australian Government  
Defence



AUS 319

© Commonwealth of Australia 2026

249

123°30'E

234

14°00'S

In lieu of  
of

Previous Notice 139/2026

NTM 508/2026



Australian Government  
Defence



AUS 320

© Commonwealth of Australia 2026

15<sub>g</sub>

115°40'E

33°15'S

0<sub>g</sub>

↘ of

Previous Notice 94/2026

NTM 509/2026



Australian Government  
Defence



AUS 115

© Commonwealth of Australia 2026


20°35'S

116°40'E

13<sub>8</sub>

9<sub>2</sub>

← × →  
INSERT  
BLOCK  
← × →



Previous Notice 419/2026

NTM 510/2026



Australian Government  
Defence



AUS 59

© Commonwealth of Australia 2026

20°38'S

116°43'E

7<sub>5</sub>

7<sub>1</sub>

INSERT  
BLOCK

Previous Notice 274/2026

NTM 510/2026



Australian Government  
Defence



AUS 60

© Commonwealth of Australia 2026

40°00'S

144°00'E

42

15

— × —→ INSERT BLOCK ←— × —



40°20'S

144°00'E

57

← × → INSERT BLOCK ← × →

63

NE 2/8/2024

NTM 511/2026



Australian Government  
Defence



AUS 790

© Commonwealth of Australia 2026

877

40°00'S

140°00'E

—x—> 57 = of

3411

NE 29/5/2026

NTM 511/2026



Australian Government  
Defence



AUS 4060 (INT 60)

© Commonwealth of Australia 2026

40°00'S

140°00'E

—x—→ 57 of

2186

1824

NE 15/5/2026

NTM 511/2026



Australian Government  
Defence



AUSTRALIAN  
HYDROGRAPHIC  
OFFICE

AUS 4074 (INT 74)

© Commonwealth of Australia 2026

749

40°00'S

145°00'E

In lieu  
→ × → 5, of

4387

NE 15/5/2026

NTM 511/2026



Australian Government  
Defence



AUS 4709 (INT 709)

© Commonwealth of Australia 2026