

8<sub>6</sub>

151°46'E

32°54'S

2<sub>4</sub> ← ~~✕~~ *In lieu*

4<sub>5</sub>

Previous Notice 809/2025



Australian Government  
Defence



AUS 207

NTM 460/2026

© Commonwealth of Australia 2026

25<sub>5</sub>

148°00'E

19°45'S

BYB ← *In lieu* →

149°20'E

35

20°40'S

24

— × —→ (17<sub>2</sub>)

Previous Notice 1040/2023



Australian Government  
Defence



AUS 251

NTM 462/2026

© Commonwealth of Australia 2026

— × —→ (17<sub>2</sub>)

20°45'S

149°30'E

42

23

Previous Notice 1062/2025

NTM 462/2026



Australian Government  
Defence



AUS 824

© Commonwealth of Australia 2026

14

151°22'E

23°46'S

INSERT  
BLOCK  
A

15<sub>5</sub>

INSERT  
BLOCK  
B

In magenta

49

153°25'E

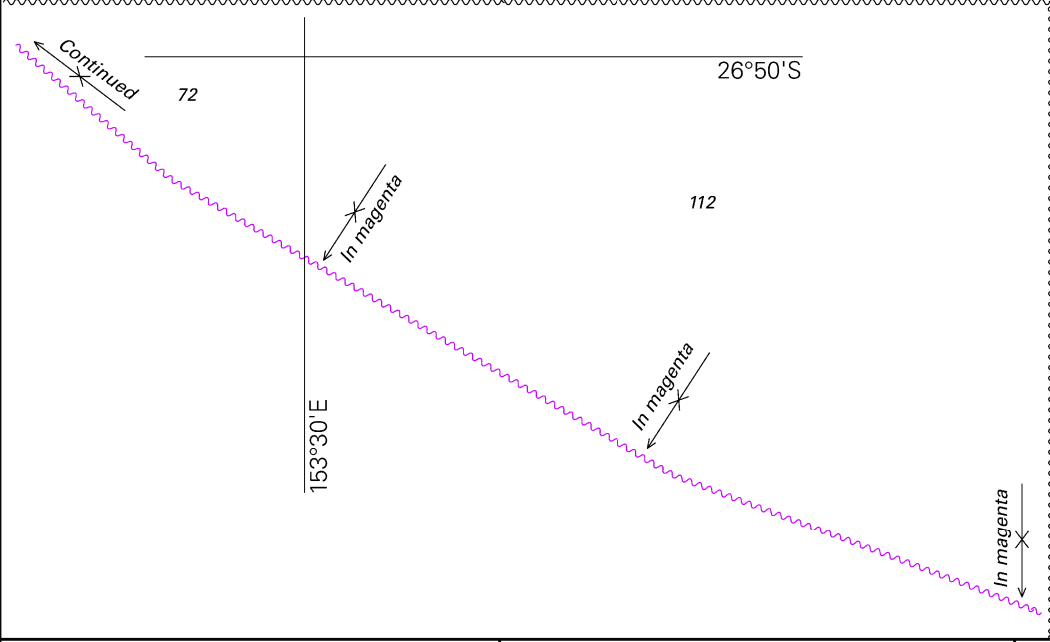
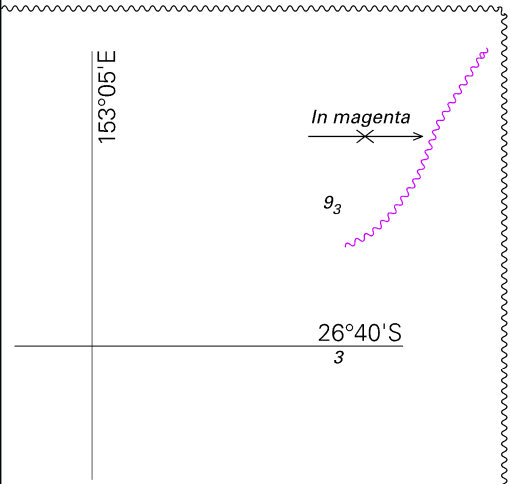
In magenta

26°40'S

In magenta

53

In magenta



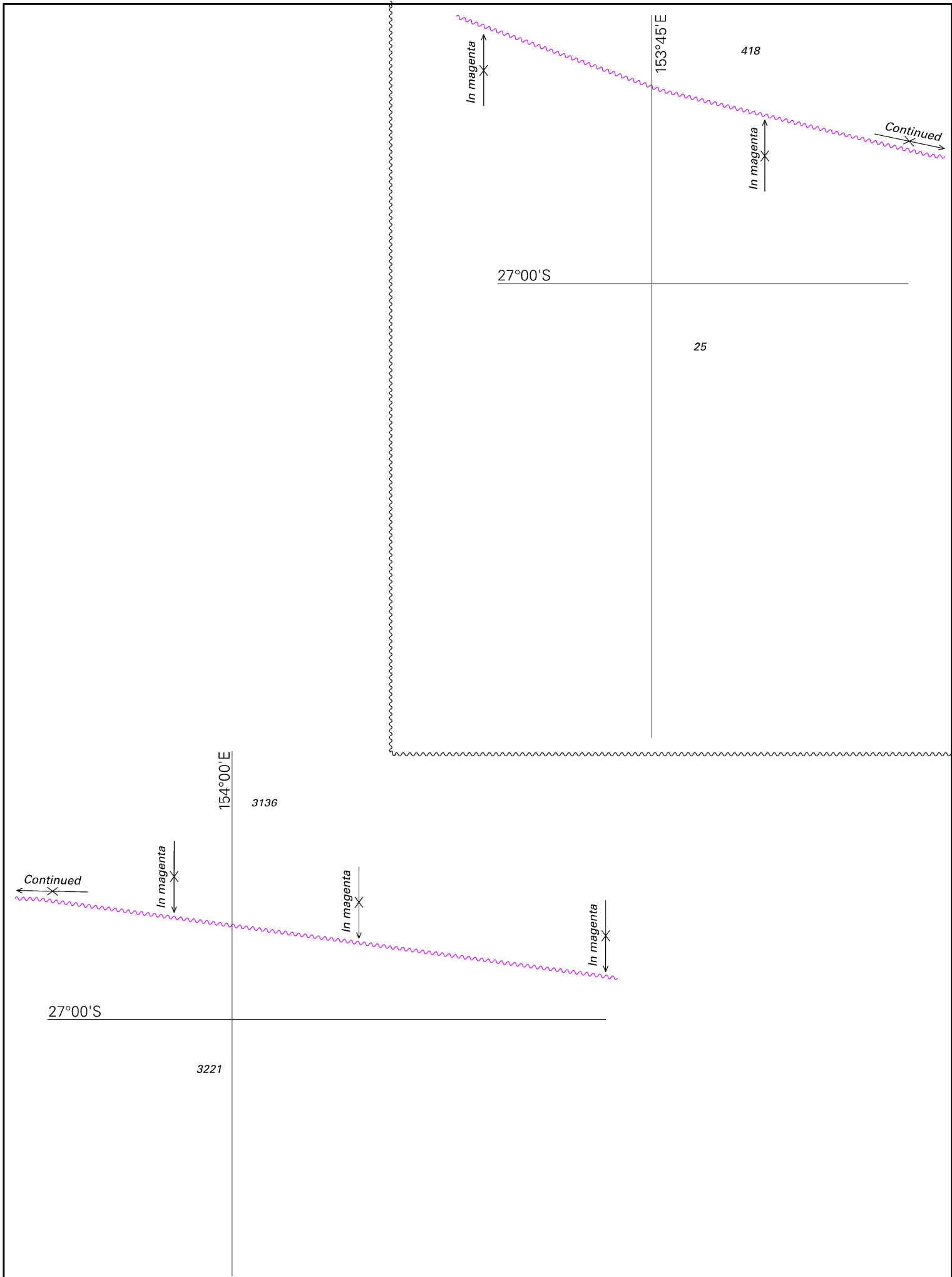
Previous Notice 320/2026

NTM 464/2026



AUS 236

© Commonwealth of Australia 2026



Previous Notice 859/2025

NTM 464/2026



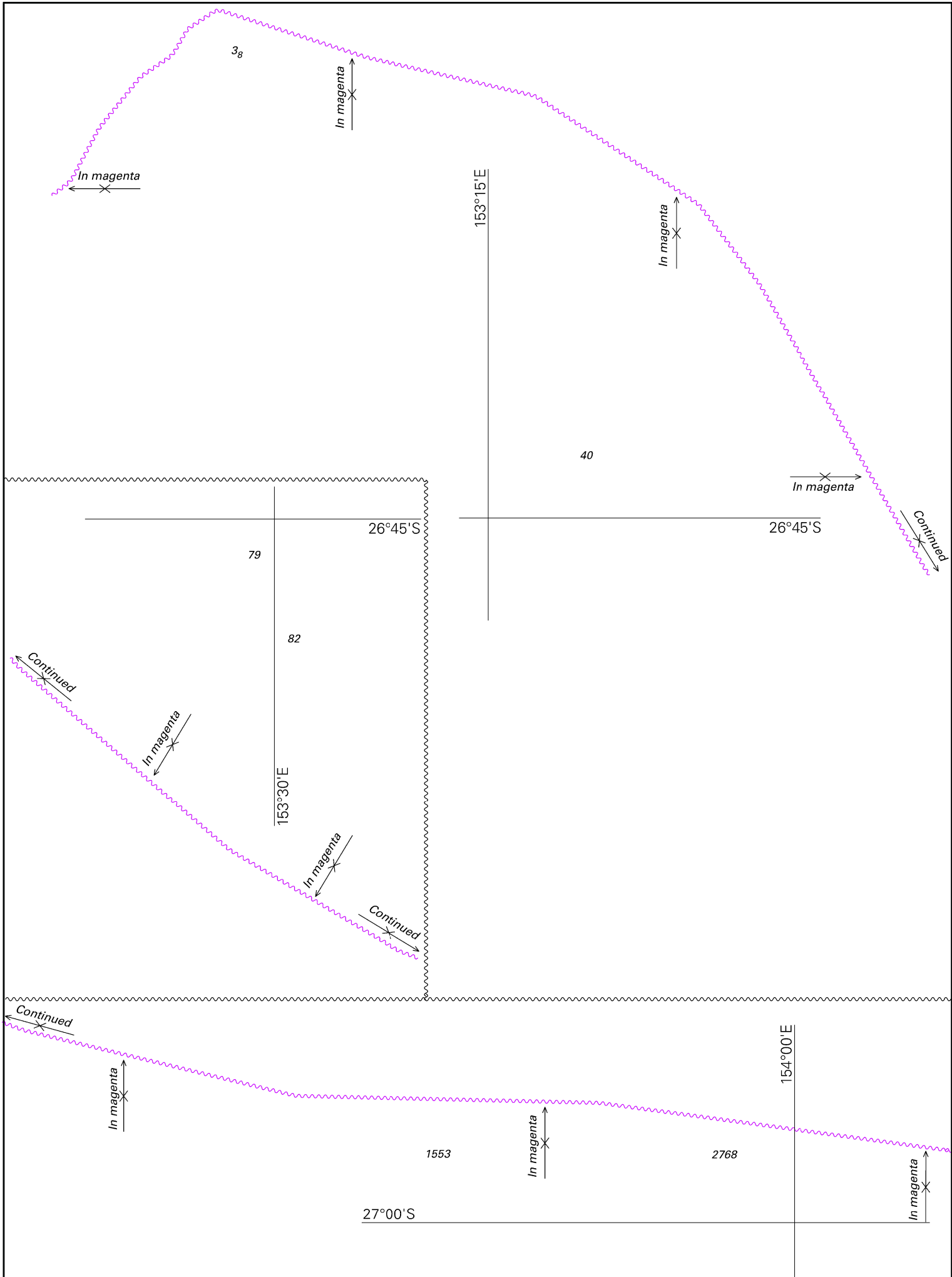
Australian Government  
Defence



AUSTRALIAN  
HYDROGRAPHIC  
OFFICE

AUS 814

© Commonwealth of Australia 2026



Previous Notice 186/2026

NTM 464/2026



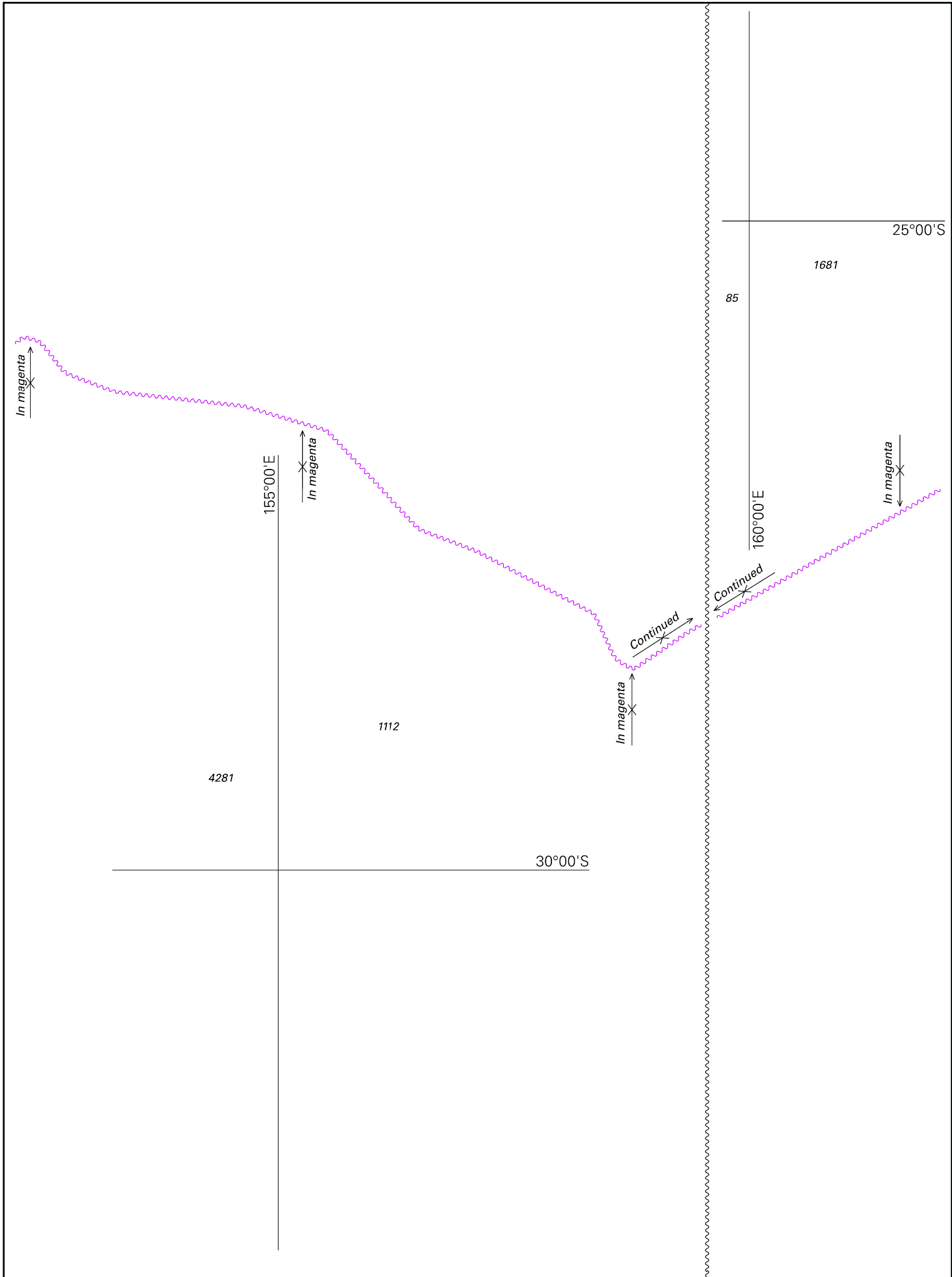
Australian Government  
Defence



AUSTRALIAN  
HYDROGRAPHIC  
OFFICE

AUS 815

© Commonwealth of Australia 2026



NE 15/5/2026

NTM 464/2026



Australian Government  
Defence



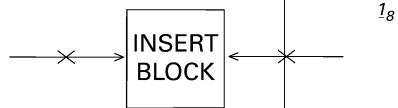
AUSTRALIAN  
HYDROGRAPHIC  
OFFICE

AUS 4602 (INT 602)

© Commonwealth of Australia 2026

12°28'S

130°56'E



05

0<sub>6</sub>

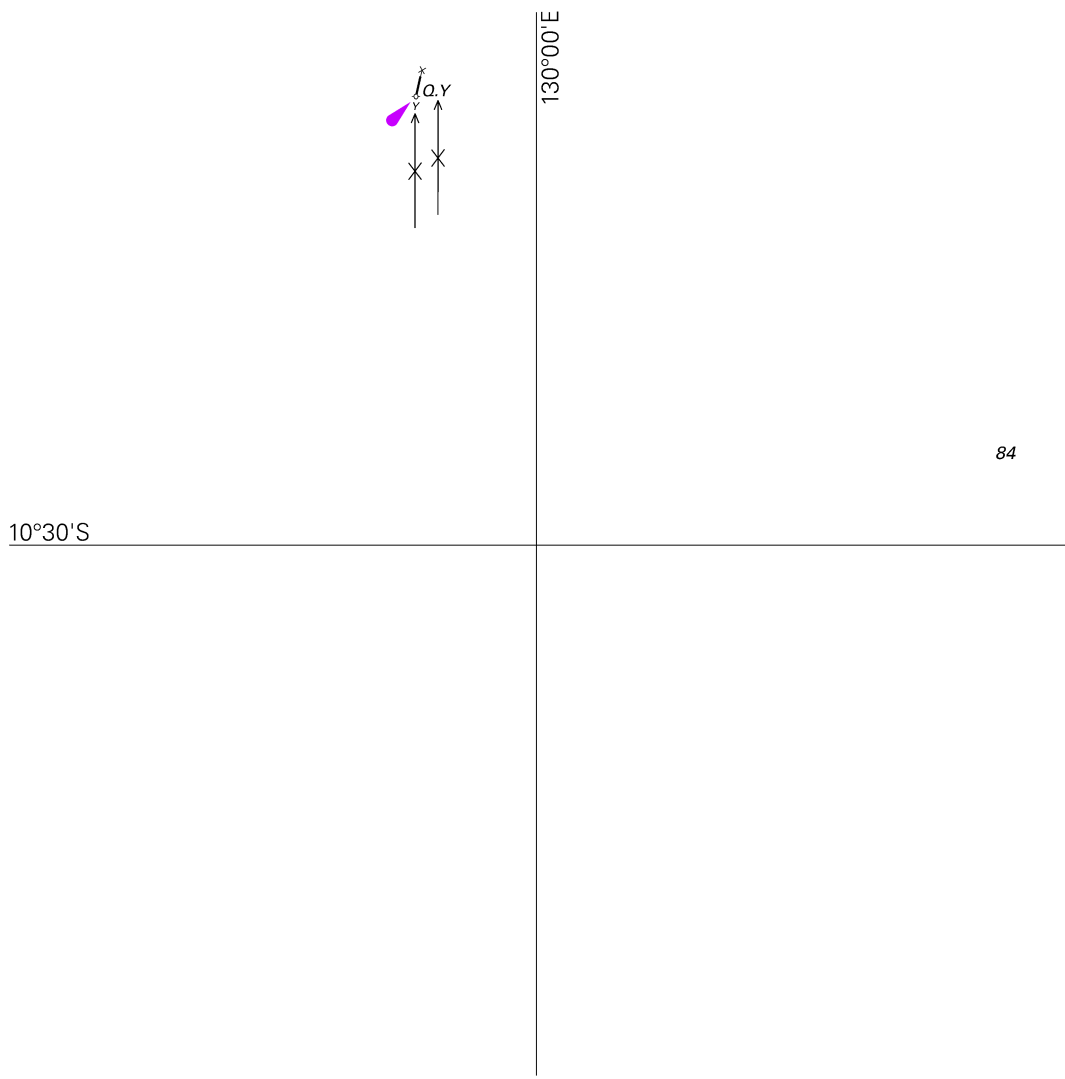
12°28'S

130°56'E

← × →  
INSERT  
BLOCK  
← × →

1<sub>8</sub>





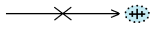
84

33

57

135°00'E

5°00'S



14

Previous Notice 322/2026

NTM 467/2026



Australian Government  
Defence



AUSTRALIAN  
HYDROGRAPHIC  
OFFICE

AUS 4603 (INT 603)

© Commonwealth of Australia 2026

33°52'S

121°54'E

2<sub>1</sub>

← × → INSERT BLOCK ← × →

4<sub>2</sub>

PLAN: ESPERANCE

NE 20/3/2026

NTM 468/2026



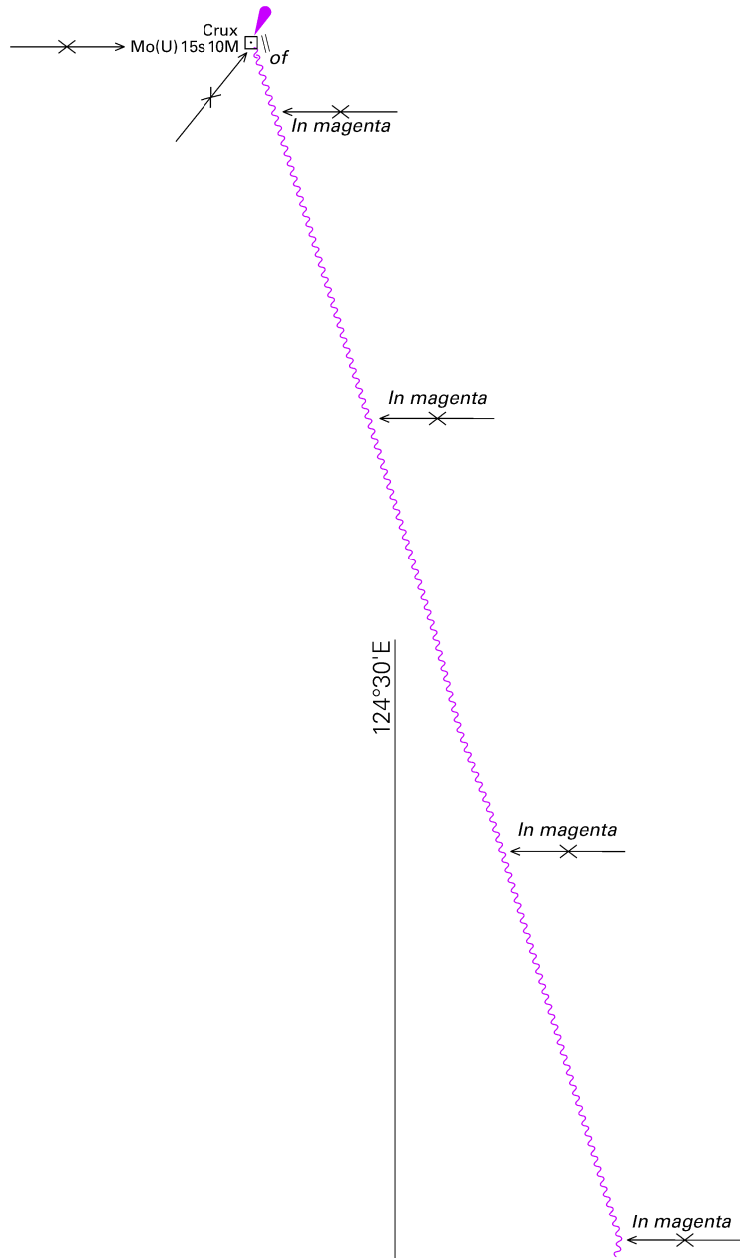
Australian Government  
Defence



AUSTRALIAN  
HYDROGRAPHIC  
OFFICE

AUS 119

© Commonwealth of Australia 2026



159

124°30'E

In magenta

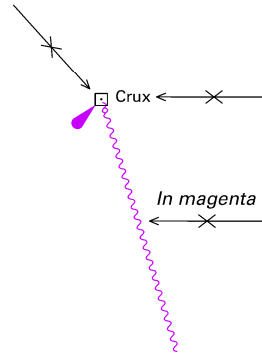
In magenta

13°30'S

88

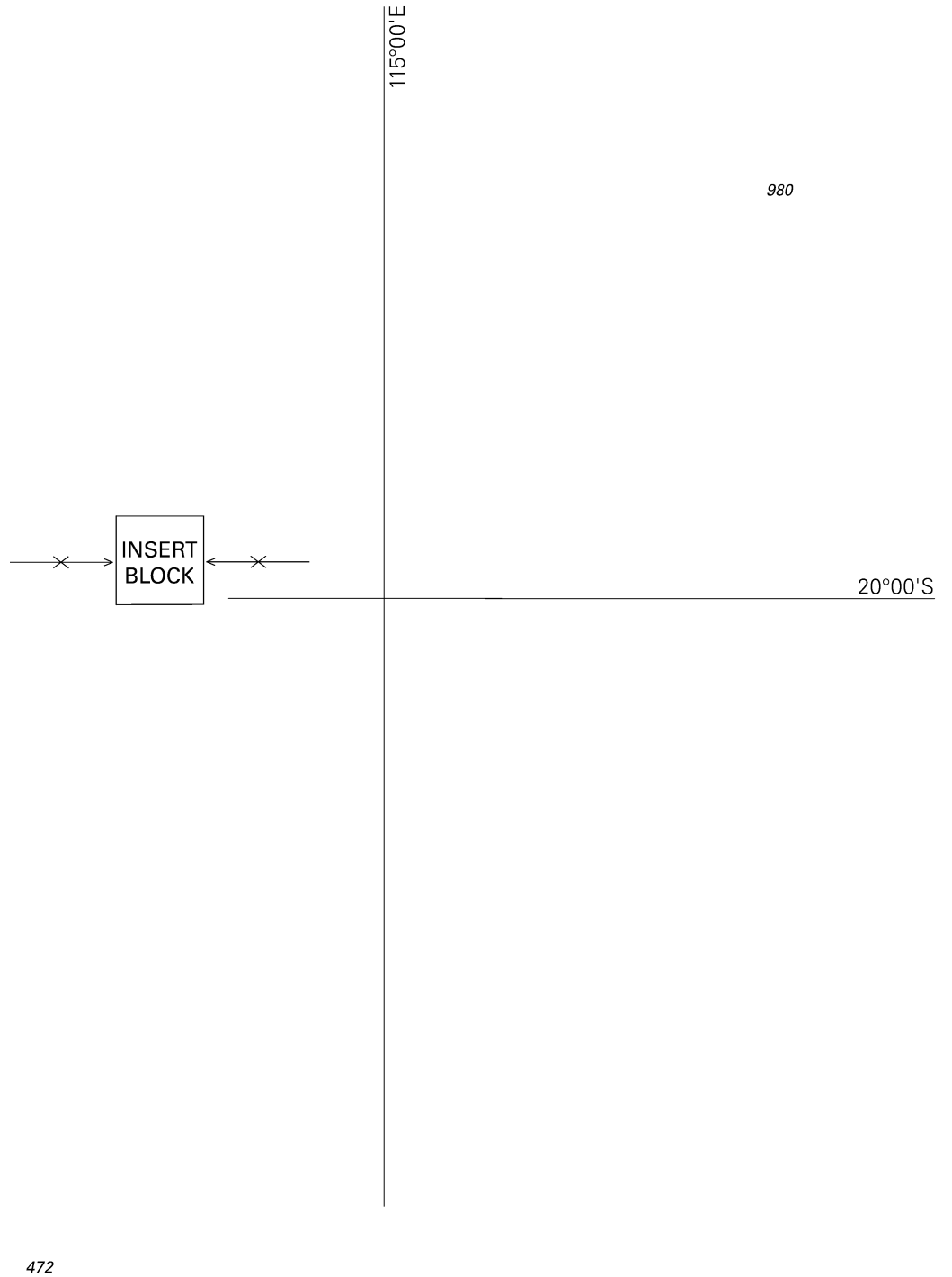
394

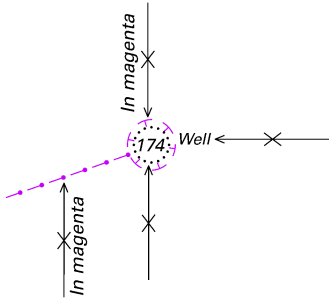
124°00'E



14°00'S

38





115°15'E

48

20°15'S

76

Previous Notice 191/2026



Australian Government  
Defence



AUS 742

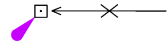
NTM 470/2026

© Commonwealth of Australia 2026

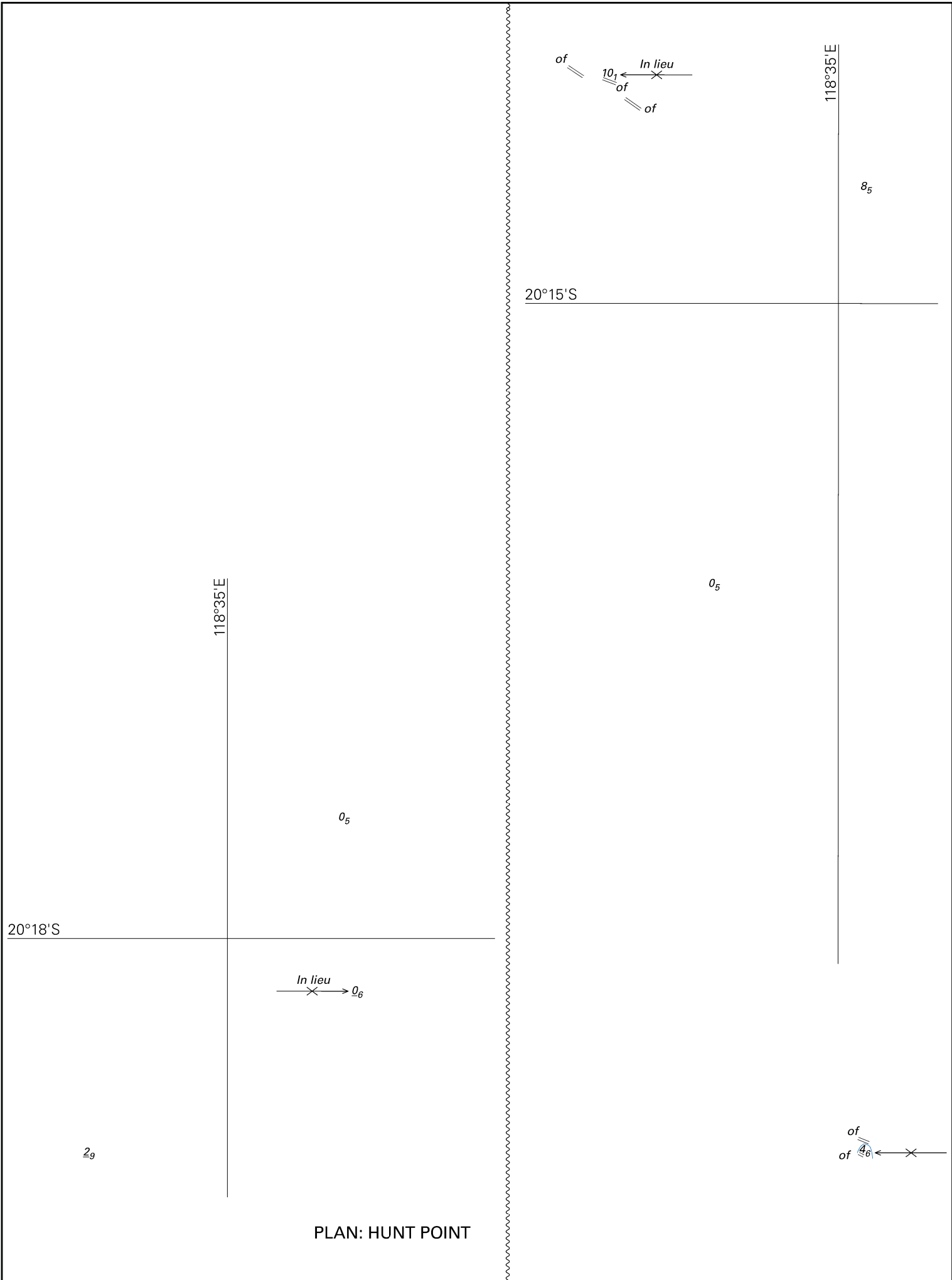
1564

114°00'E

20°00'S



35



PLAN: HUNT POINT

NE 17/4/2026

NTM 471/2026

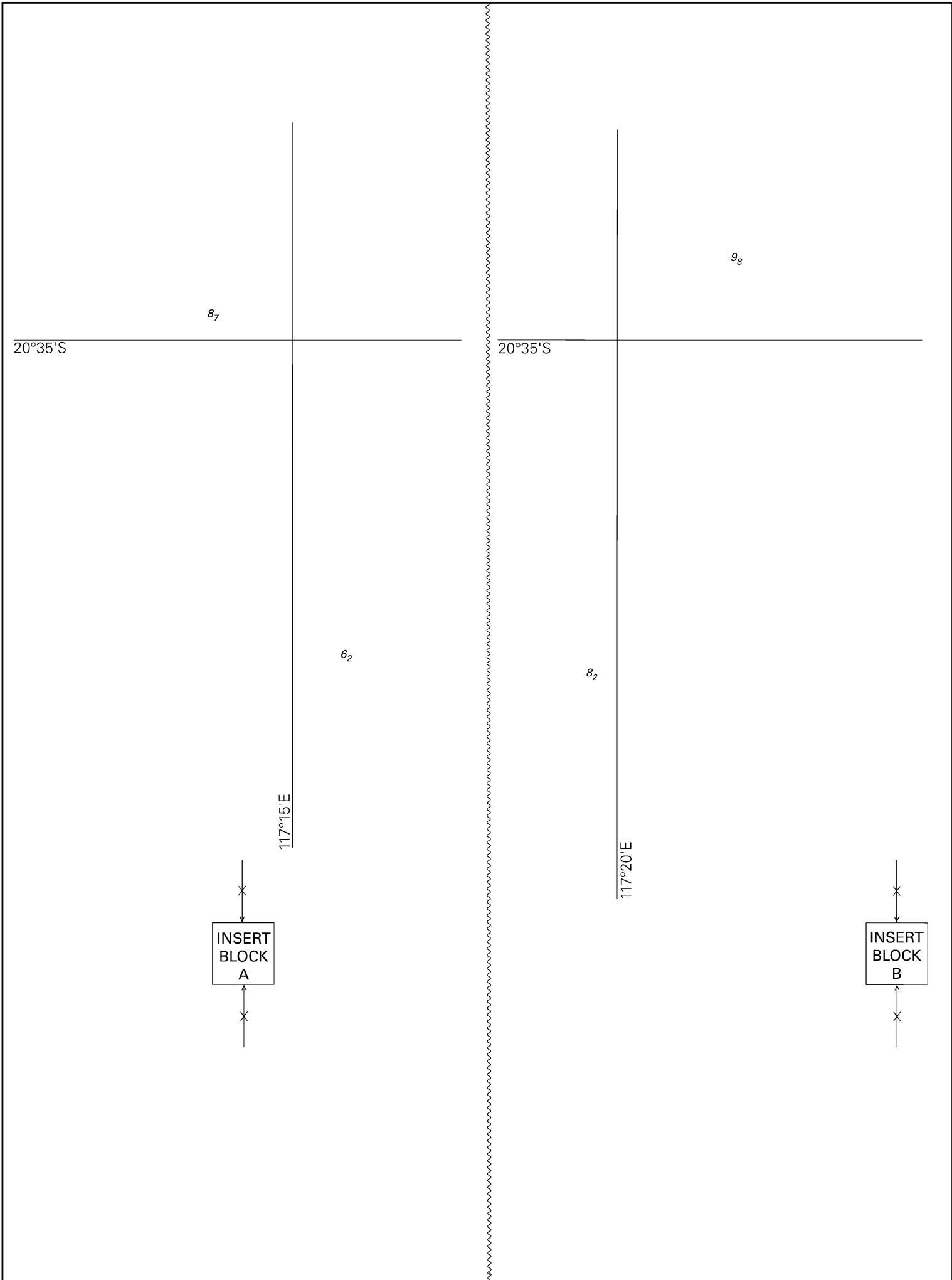


Australian Government  
Defence



AUS 53

© Commonwealth of Australia 2026



54°50'S

34

158°50'E

of  
//

2272

Previous Notice 439/2024

NTM 473/2026



Australian Government  
Defence



AUS 604

© Commonwealth of Australia 2026

38°00'S

147°30'E

5<sub>8</sub>

12<sub>6</sub>

of = of

Previous Notice 97/2026

NTM 474/2026



AUS 357

© Commonwealth of Australia 2026

50

24<sub>6</sub>

← × → INSERT BLOCK A ← × →

9°26'S

159°58'E

PLAN: LUNGA ROADS

55

9°25.50'S

159°57.50'E

← × → INSERT BLOCK B ← × →

18

PLAN: HONIARA

Previous Notice 784/2025



Australian Government  
Defence



SLB 101

NTM 475/2026

© Commonwealth of Australia 2026