

29°25'S

153°19'E

4₃

of

2₇

Previous Notice 851/2025

NTM 412/2026



Australian Government
Defence



AUS 222

© Commonwealth of Australia 2026

30°15'S

153°15'E

11₁

Q(3)10s 3M ← In lieu ×

91

Previous Notice 898/2025

NTM 413/2026





Australian Government
Defence



AUS 812

© Commonwealth of Australia 2026

Fl. Y.5s  ← ×

Fl. Y.5s  ← ×

151°14'E

12_g

34°00'S

20_g

151°08'E

34°04'S

12

Fl. G.5s ← *In lieu* ×

0₄

NE 6/2/2026

NTM 414/2026

AUS 198

32°40'S

152°10'E

of
FG ← In lieu
of ← In lieu

1₃

1₇

Previous Notice 854/2025

NTM 415/2026

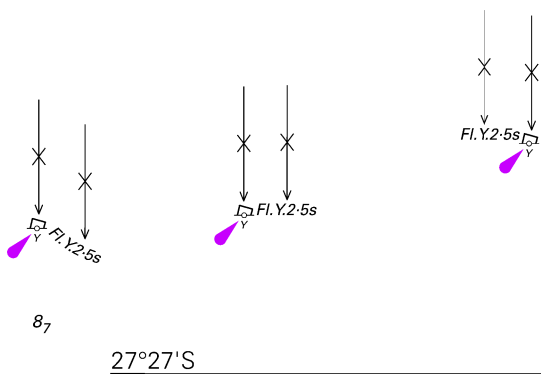


Australian Government
Defence



AUS 209

© Commonwealth of Australia 2026



153°06'E

38

87

27°27'S

PLAN: UPPER LYTTON REACH TO HAMILTON REACH

Previous Notice 814/2025

NTM 416/2026



AUS 237

© Commonwealth of Australia 2026

146°45'E

INSERT
BLOCK
A

25

19°00'S

13₄

19°15'S

INSERT
BLOCK
B

TOWNSVILLE

146°45'E

INSERT
ZOC
DIAGRAM

Cape Bowling Green

Previous Notice 4/2026




Australian Government
Defence



AUS 827

NTM 417/2026

© Commonwealth of Australia 2026



48 ← × —

297 ← × —

35 ← × —
of

128°30'E

73

11°00'S

75

NE 14/11/2025



Australian Government
Defence



AUS 311

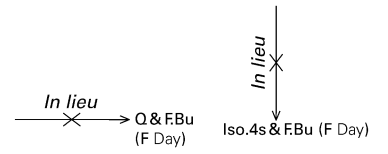
NTM 418/2026

© Commonwealth of Australia 2026

1₃

116°45'E

20°38'S



1₆

21°30'S

115°00'E

9₂

1₆ ← *In lieu* ×

3₉

Previous Notice 192/2026

NTM 420/2026



Australian Government
Defence



AUS 328

© Commonwealth of Australia 2026

21°30'S

115°00'E

16₅

of 11₃ ← ×

← × → 5₈ of

1₆ ← × In lieu
5₁ ← × In lieu

Fl.R.3s ← × In lieu
R06

3₇

Fl.G.3s ← × In lieu
G08

Previous Notice 15/2026



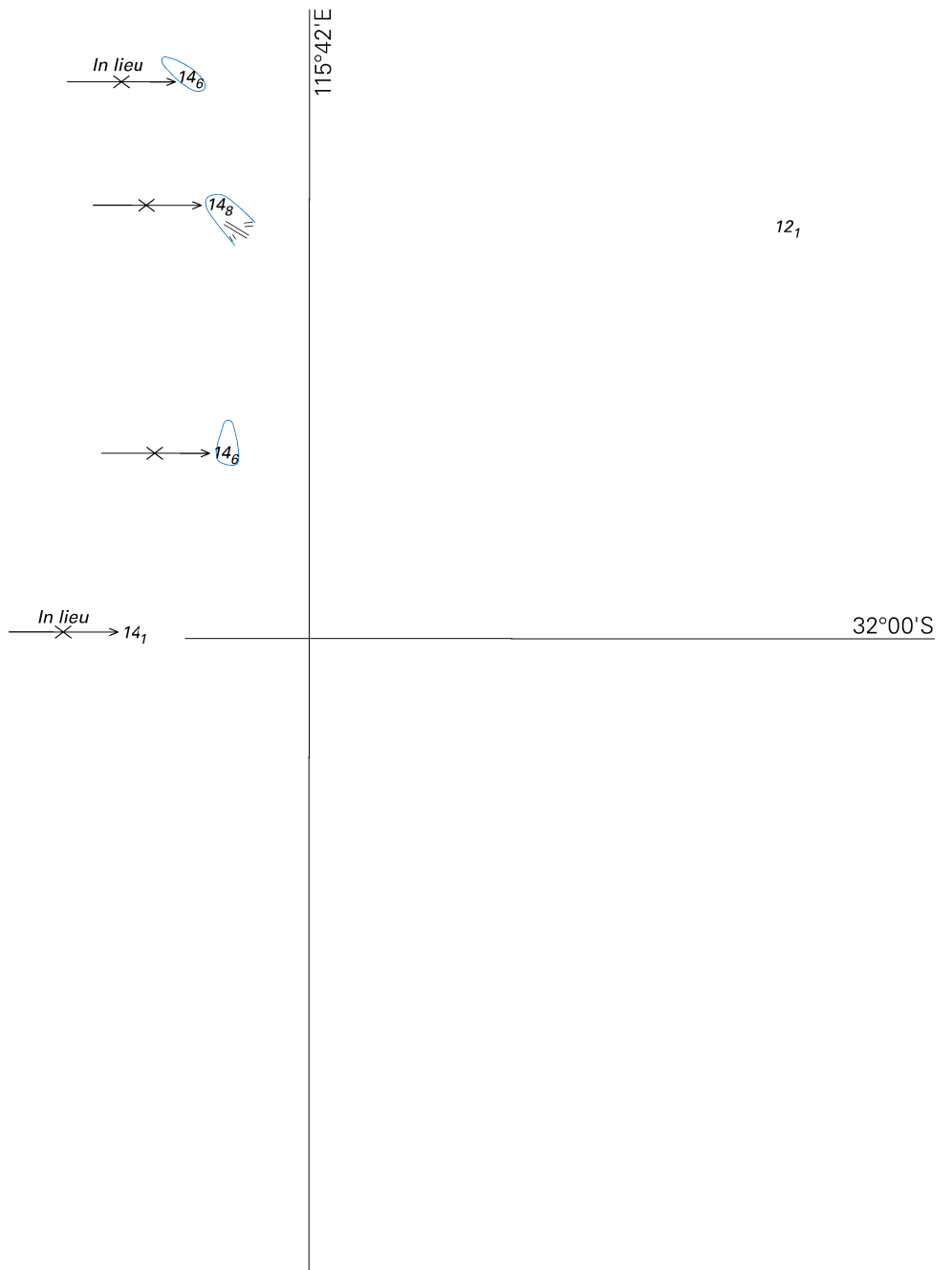
Australian Government
Defence



AUS 743

NTM 420/2026

© Commonwealth of Australia 2026



16₁

Previous Notice 237/2026

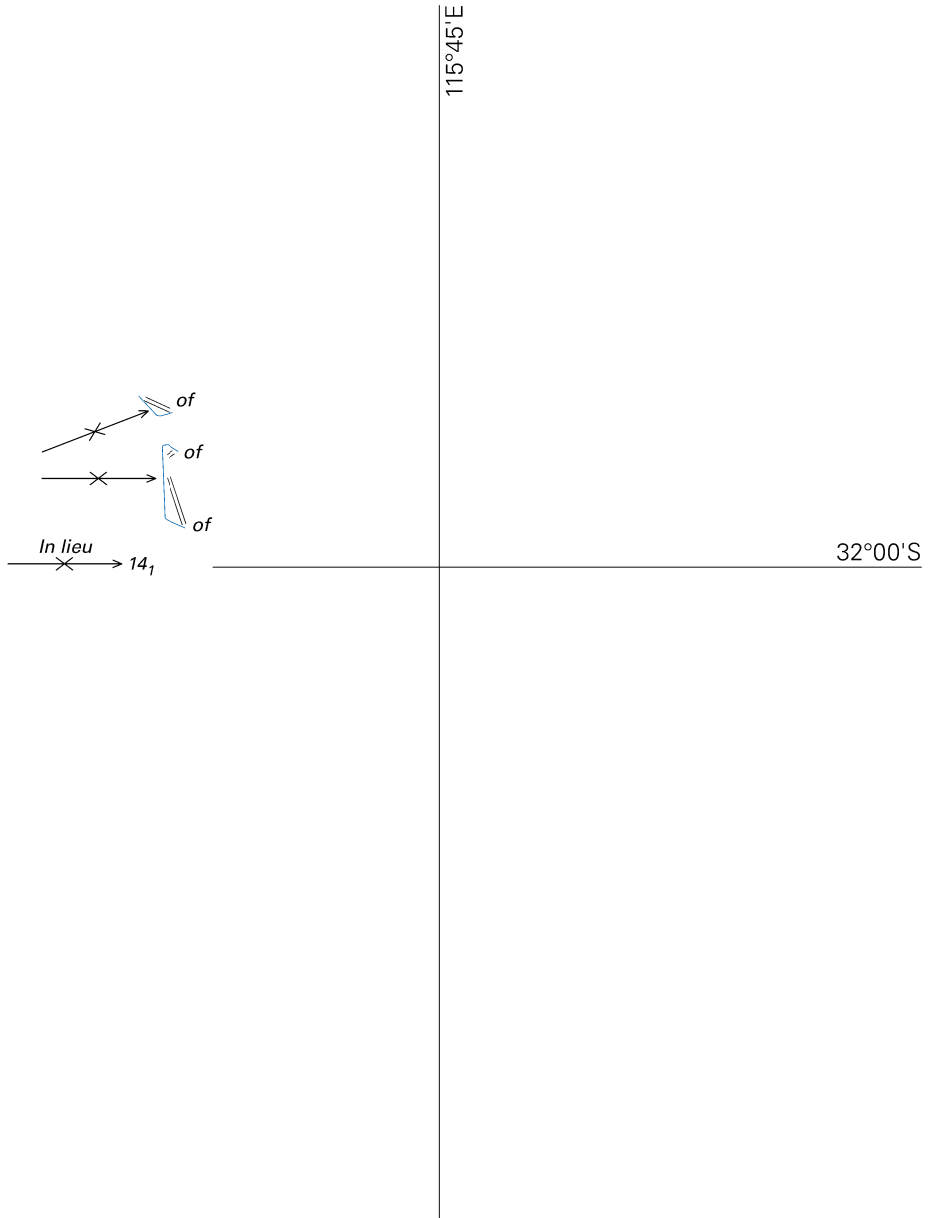


AUS 112

NTM 421/2026

© Commonwealth of Australia 2026

12_g



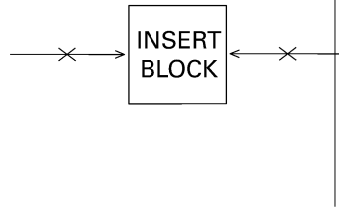
18₂

10

115°43'E

32°31'S

0₂



PLAN: ENTRANCE TO MANDURAH ESTUARY

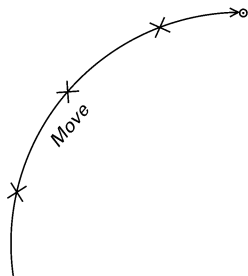
Previous Notice 326/2026

NTM 422/2026



AUS 116

© Commonwealth of Australia 2026

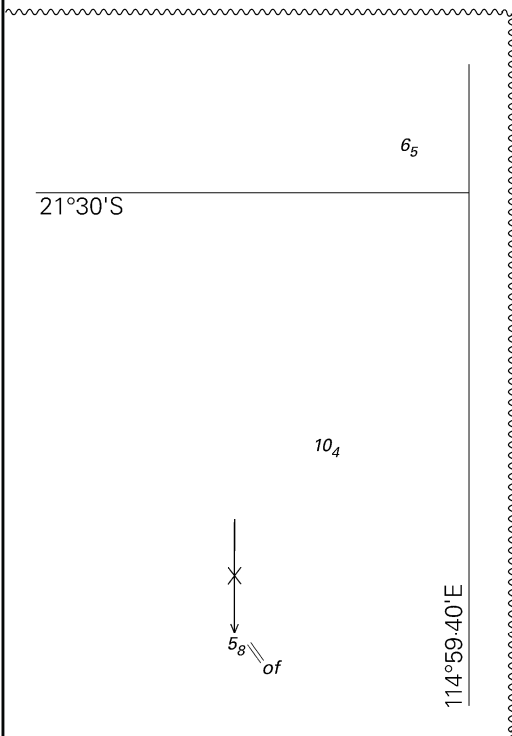


21°30'S

114°15'E

167

180



Previous Notice 192/2026

NTM 420, 423/2026



Australian Government
Defence



AUSTRALIAN
HYDROGRAPHIC
OFFICE

AUS 744

© Commonwealth of Australia 2026

33°30'S

115°00'E

38

5₈ ← *In lieu* ✕

①₅ ← *In lieu* ✕

48

Previous Notice 273/2026



Australian Government
Defence



AUS 335

NTM 424/2026

© Commonwealth of Australia 2026

115°00'E


33°30'S


46

5₈ ← In lieu

① ← In lieu







← × →
INSERT
BLOCK
← × →

145°24'E

4₂

38°16'S

6

PLAN: CONTINUATION OF WESTERN PORT

Previous Notice 329/2026



AUS 151

NTM 427/2026

© Commonwealth of Australia 2026

