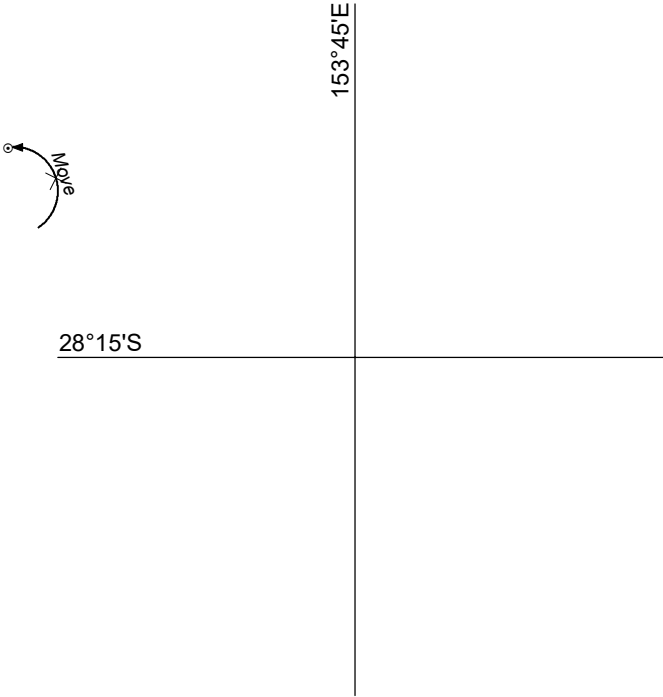


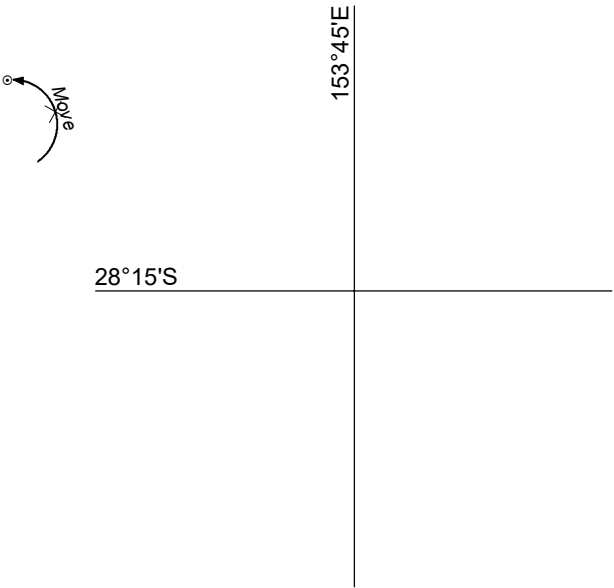
58



51



62



31





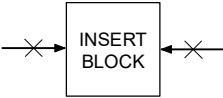
153°10'E

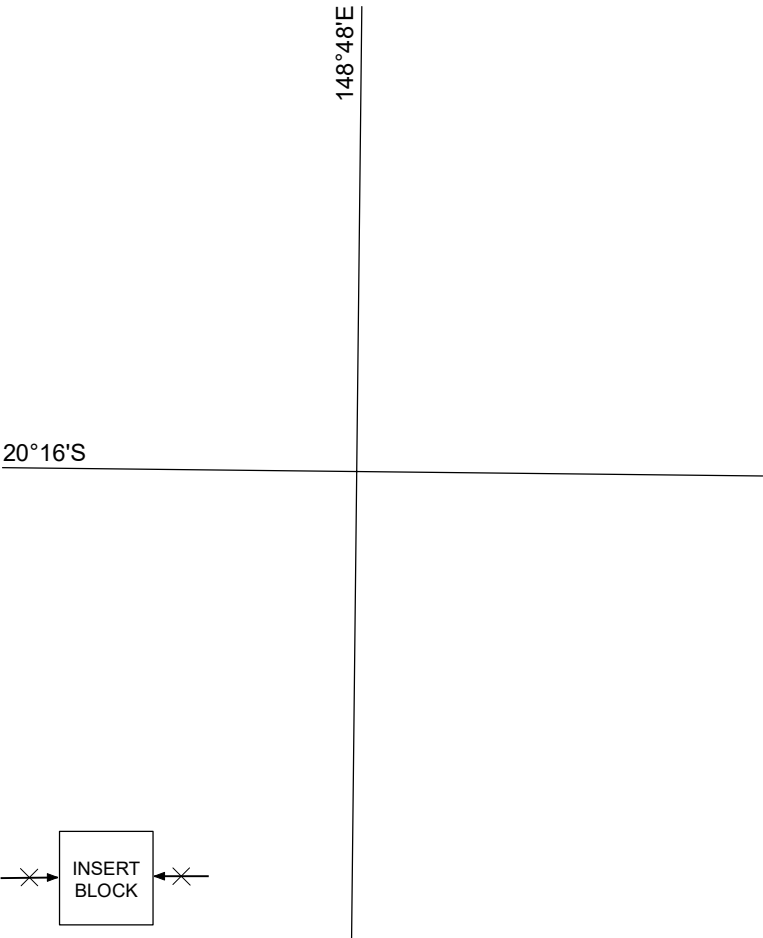
27°00'S

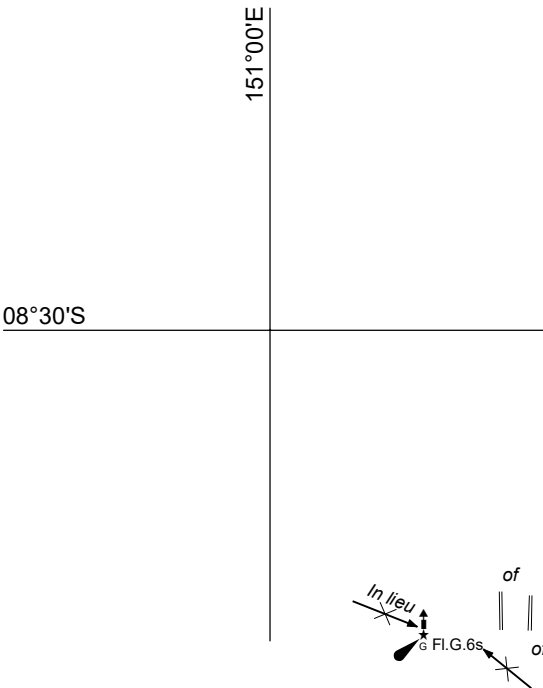
13₅ of
||











← × →
INSERT
BLOCK
C
← × →

151°00'E

3

08°35'S

13₆

151°02'E

0₅

08°33'S

← × →
INSERT
BLOCK
A
← × →

3

PLAN: LOSUIA

151°04'E

2₂

08°33'S

← × →
INSERT
BLOCK
B
← × →

1₅

PLAN: LOSUIA

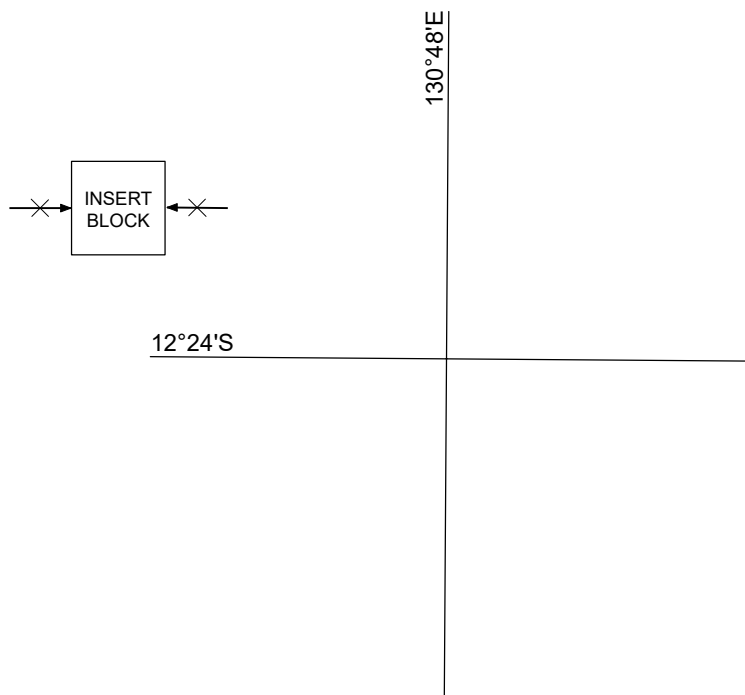
NC 7/2/2020

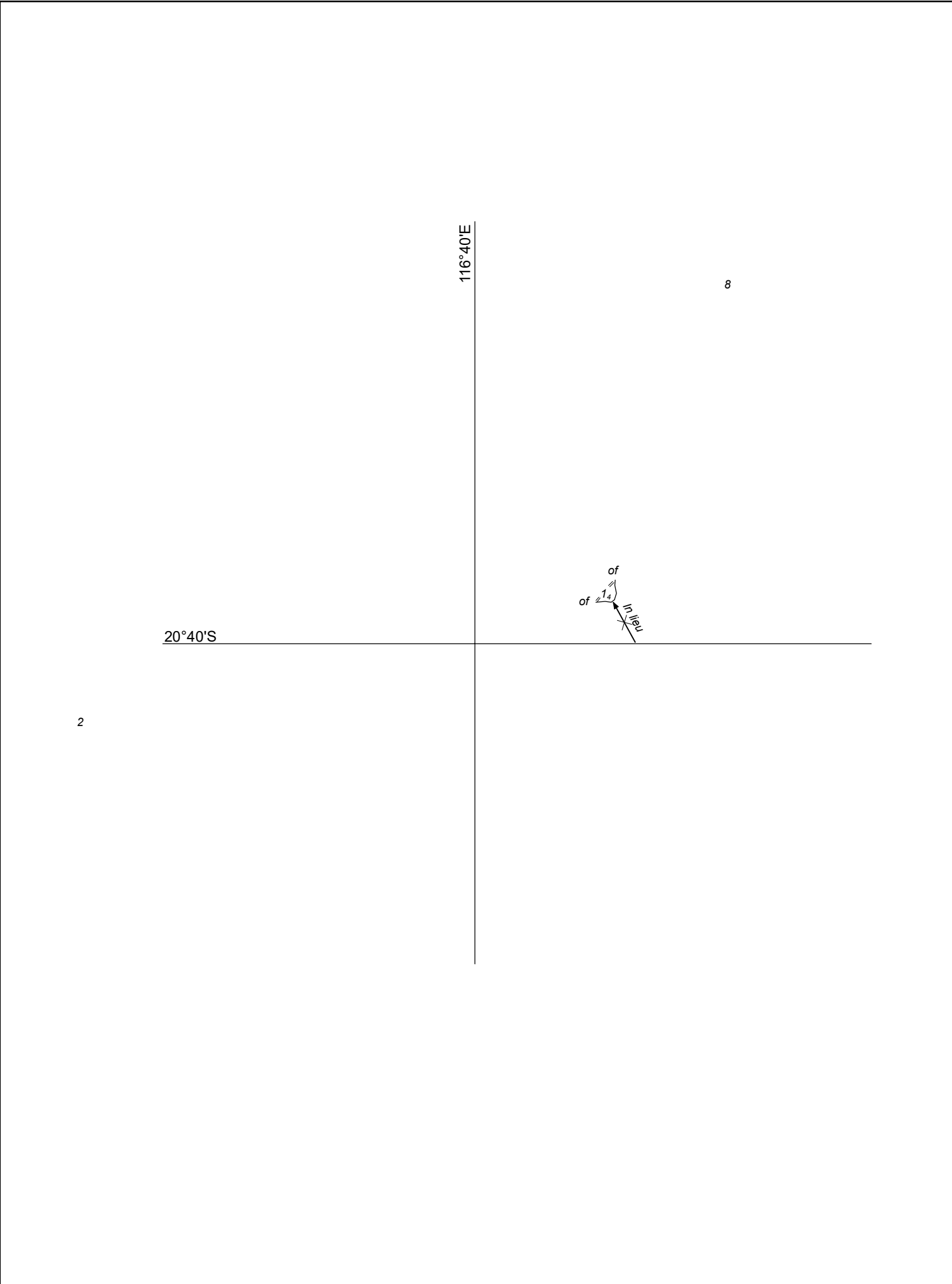
NTM 417/2022

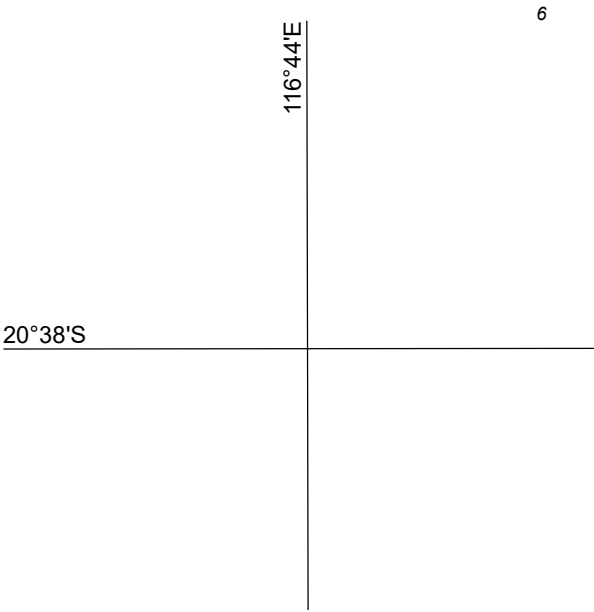


PNG 637

© Commonwealth of Australia 2022







6

8

