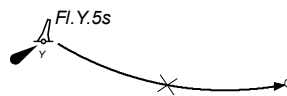


151° 16' E

7₆


33° 52' S

3₄



Previous Notice 154/2017

NTM 240/2017



Australian Government
Department of Defence


AUS 200

© Commonwealth of Australia 2017

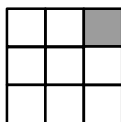
32°40'S

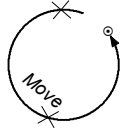
152°12'E

12₆



11₁





11₂

152°31'E

32°11'S

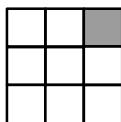
0₆

PLAN: CAPE HAWKE HARBOUR

Page 1 of 2

Previous Notice 499/2016

NTM 240/2017



Australian Government
Department of Defence

AUS 219

© Commonwealth of Australia 2017

31°28'S

152°56'E

21₅

13₇




PLAN: HASTINGS RIVER

Page 2 of 2

Previous Notice 499/2016

NTM 240/2017



Australian Government
Department of Defence

AUS 219

© Commonwealth of Australia 2017

31°15'S

153°00'E

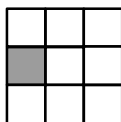


65

17

Previous Notice 803/2016

NTM 240/2017



Australian Government
Department of Defence

AUS 811

© Commonwealth of Australia 2017

151°30'E

17₁

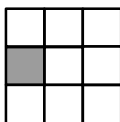
of
of
of

33°15'S

27₄

Previous Notice 196/2017

NTM 241/2017



Australian Government
Department of Defence

AUS 809

© Commonwealth of Australia 2017

136°40'E

11₃

12°12'S


12₃

of
of

PLAN: GOVE HARBOUR

Previous Notice 1244/2016

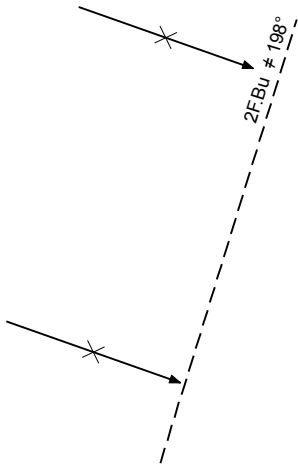
NTM 242/2017



Australian Government
Department of Defence

AUS 15

© Commonwealth of Australia 2017



151°14'E

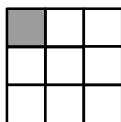
11

23°49'S

8₃

Previous Notice 1138/2015

NTM 243/2017



Australian Government
Department of Defence

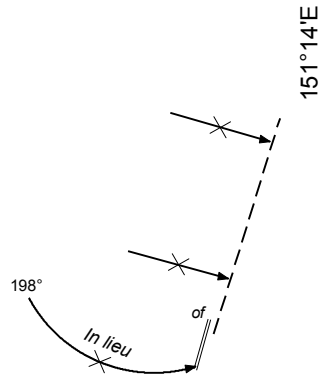
AUS 244

© Commonwealth of Australia 2017

23°50'S

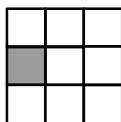
5₇

6₄



Previous Notice 130/2017

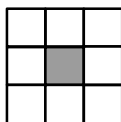
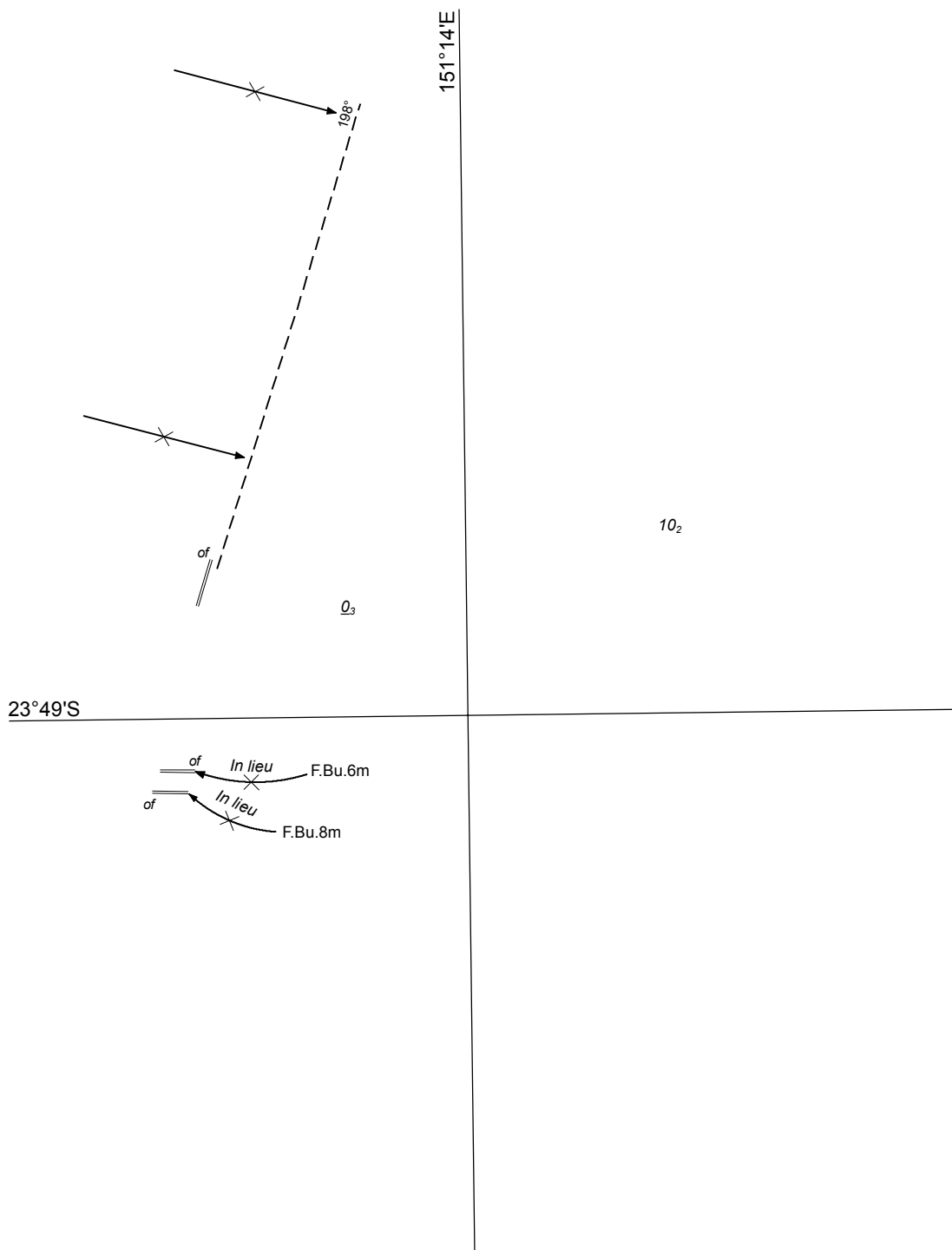
NTM 243/2017



Australian Government
Department of Defence

AUS 245

© Commonwealth of Australia 2017



INSERT
BLOCK
A

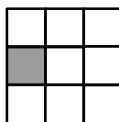
150°50'E

4₇

3₃

INSERT
BLOCK
B

23°20'S



153°10'E

W
In lieu
of

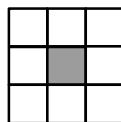
9₄


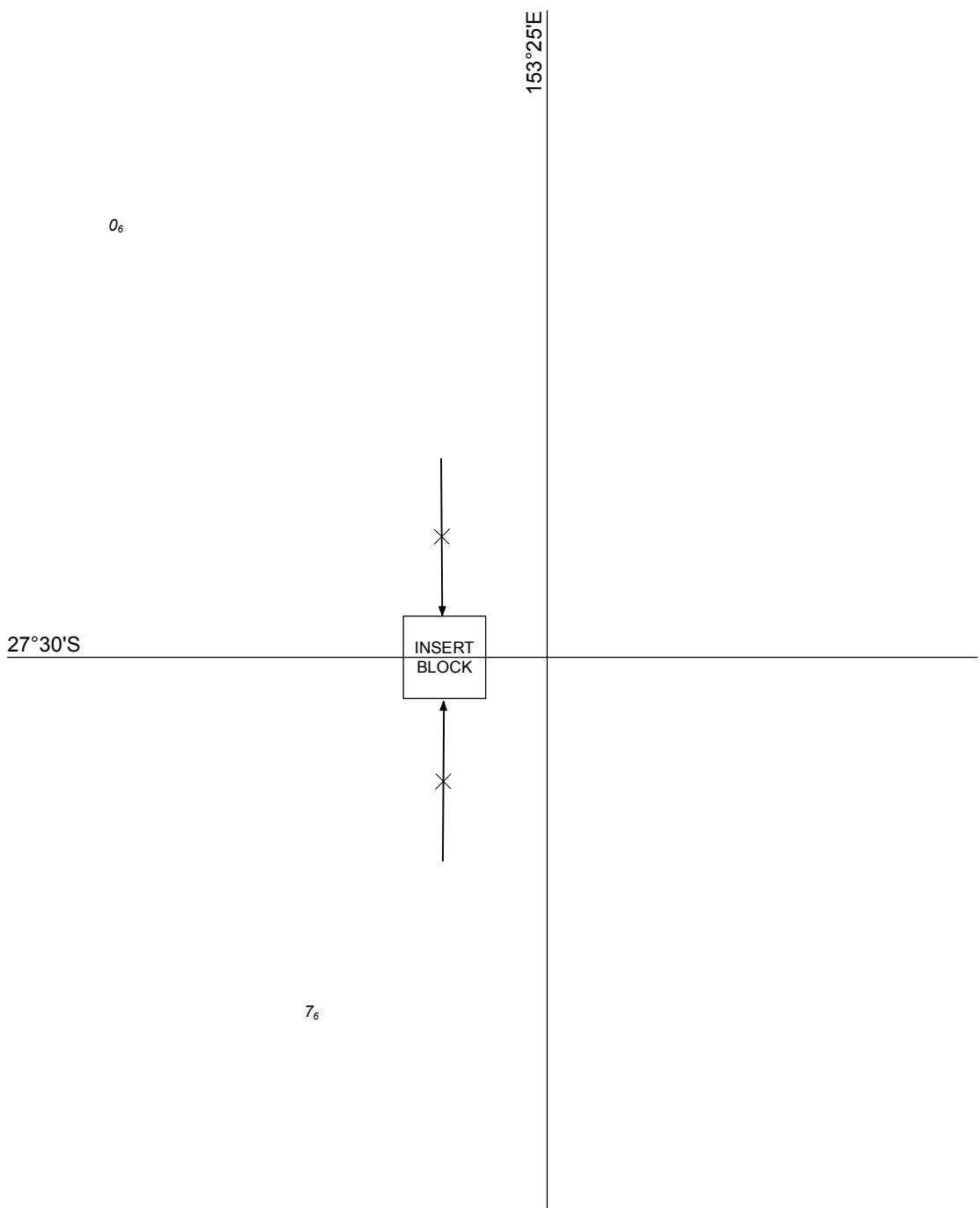
Bu
In lieu
of

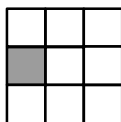
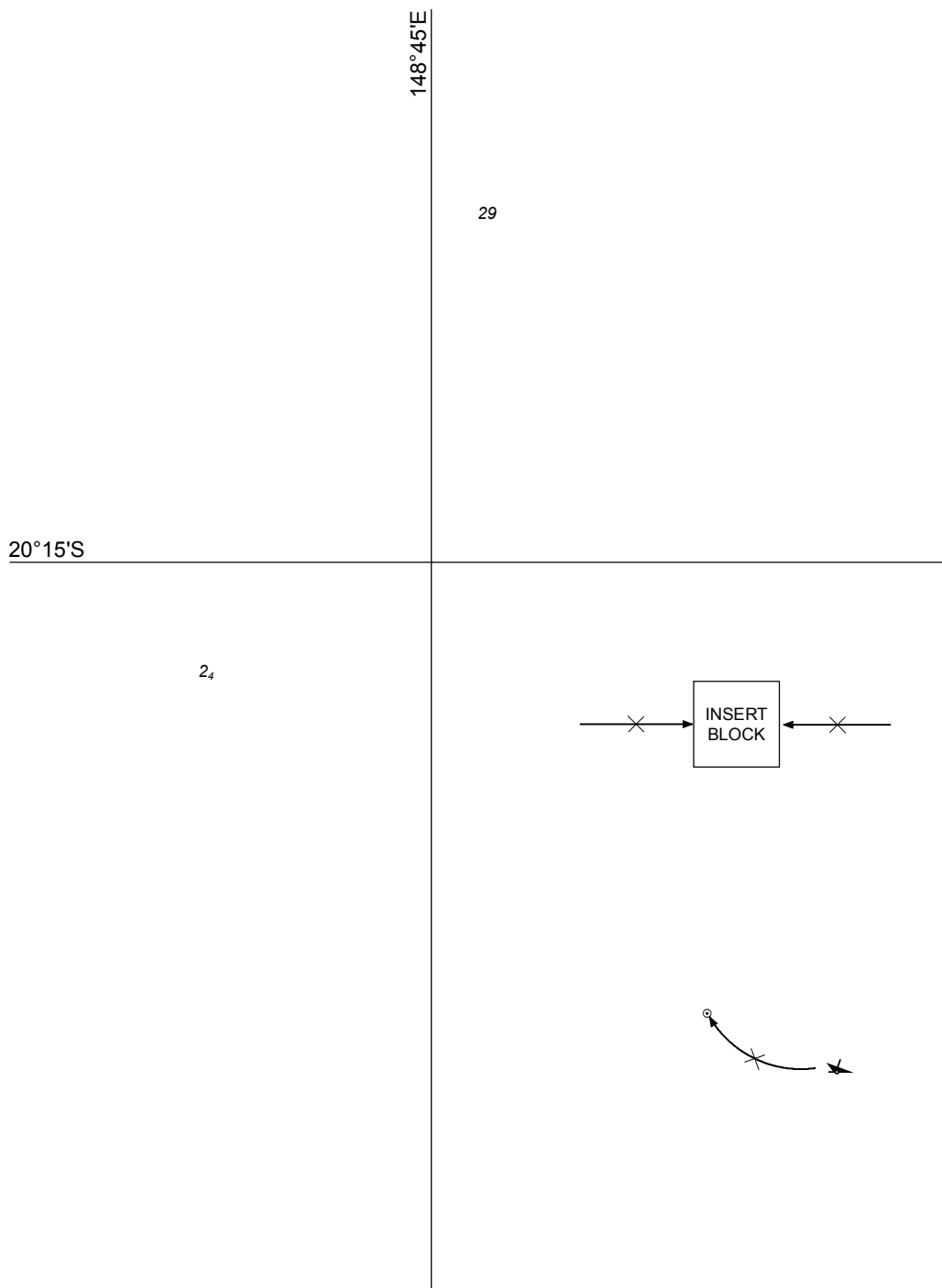
Bu
In lieu
of

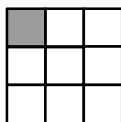
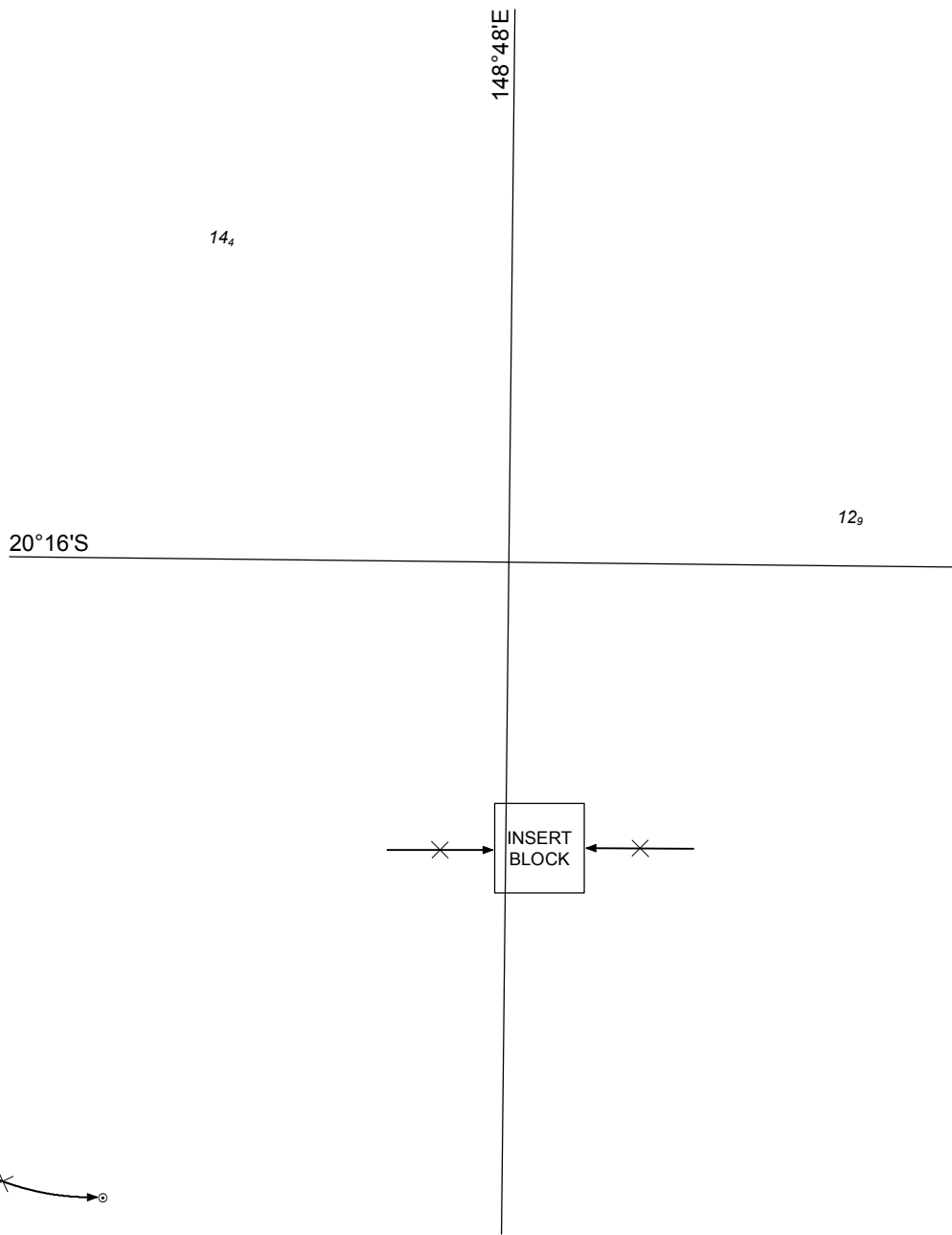
4₆

27°20'S

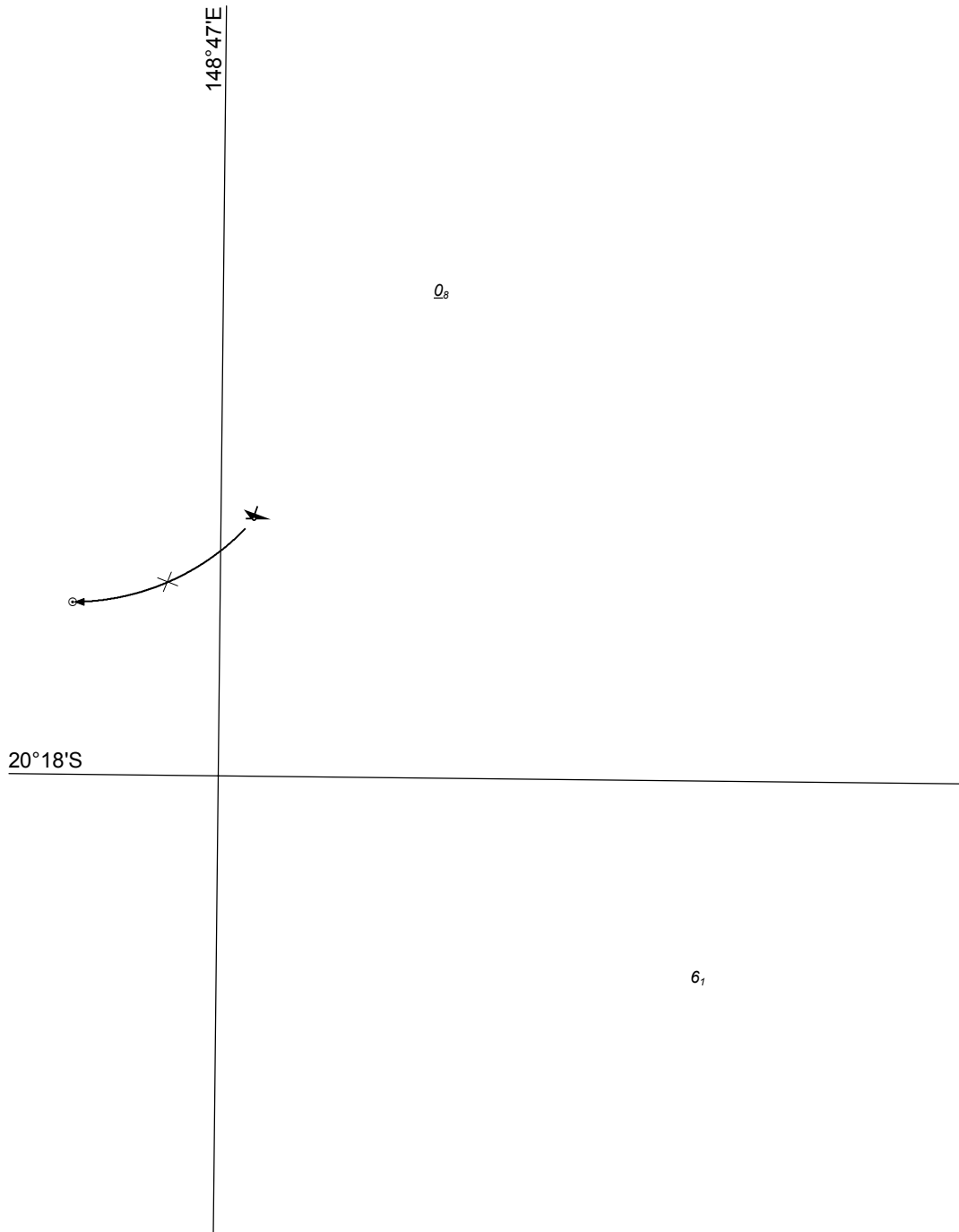








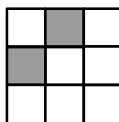
← × → INSERT BLOCK ← × →



PLAN: SHUTE HARBOUR

Previous Notice 133/2017

NTM 247/2017



Australian Government
Department of Defence

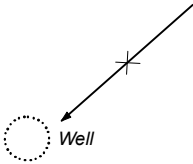
AUS 269

© Commonwealth of Australia 2017

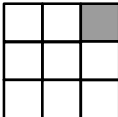
616

116°30'E

19°00'S



299



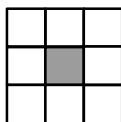
39°00'S

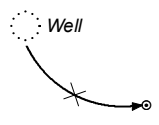
143°00'E

67



83

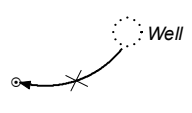




143°00'E

83


39°15'S



94

Previous Notice 214/2014

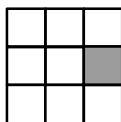
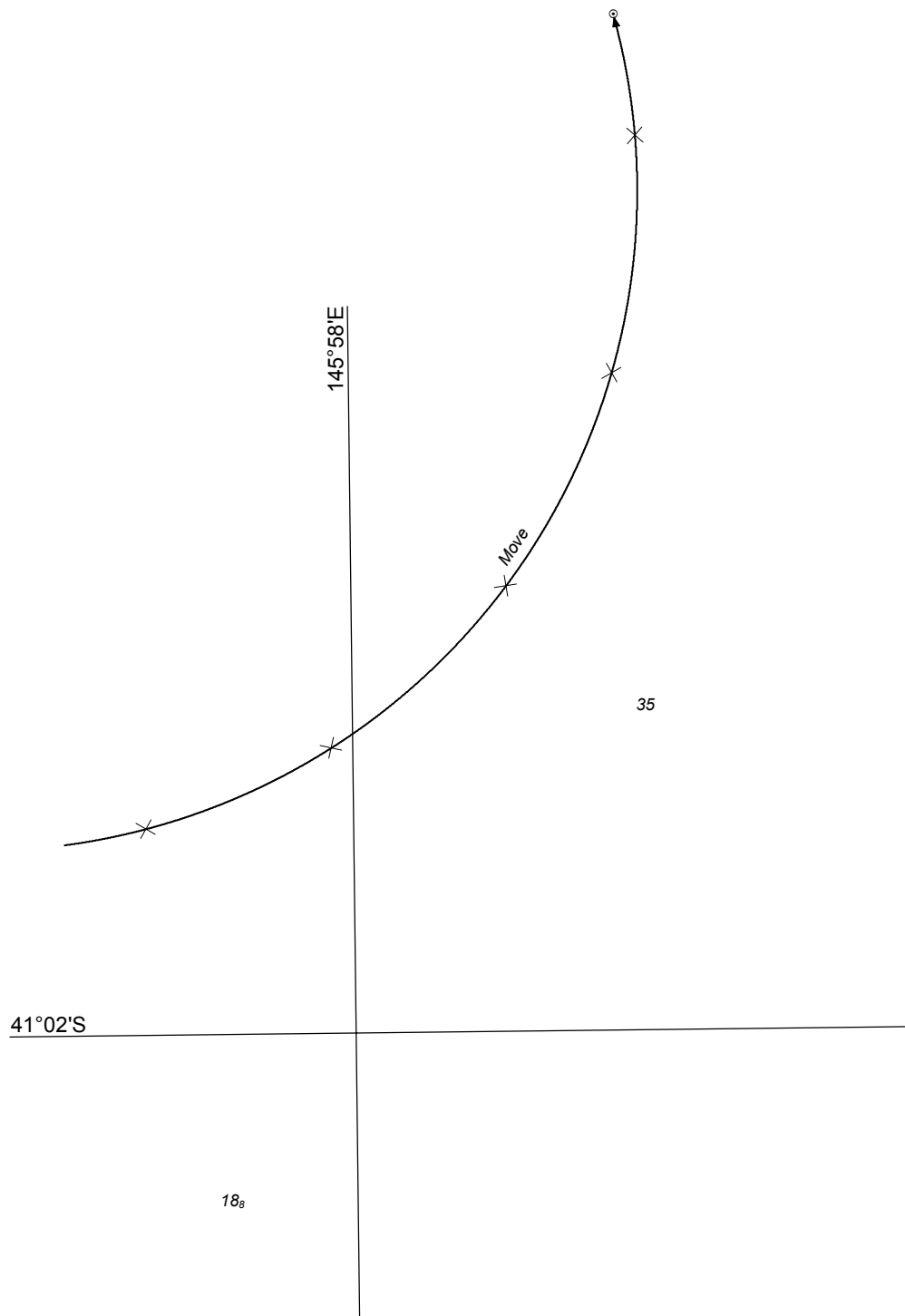
NTM 249/2017

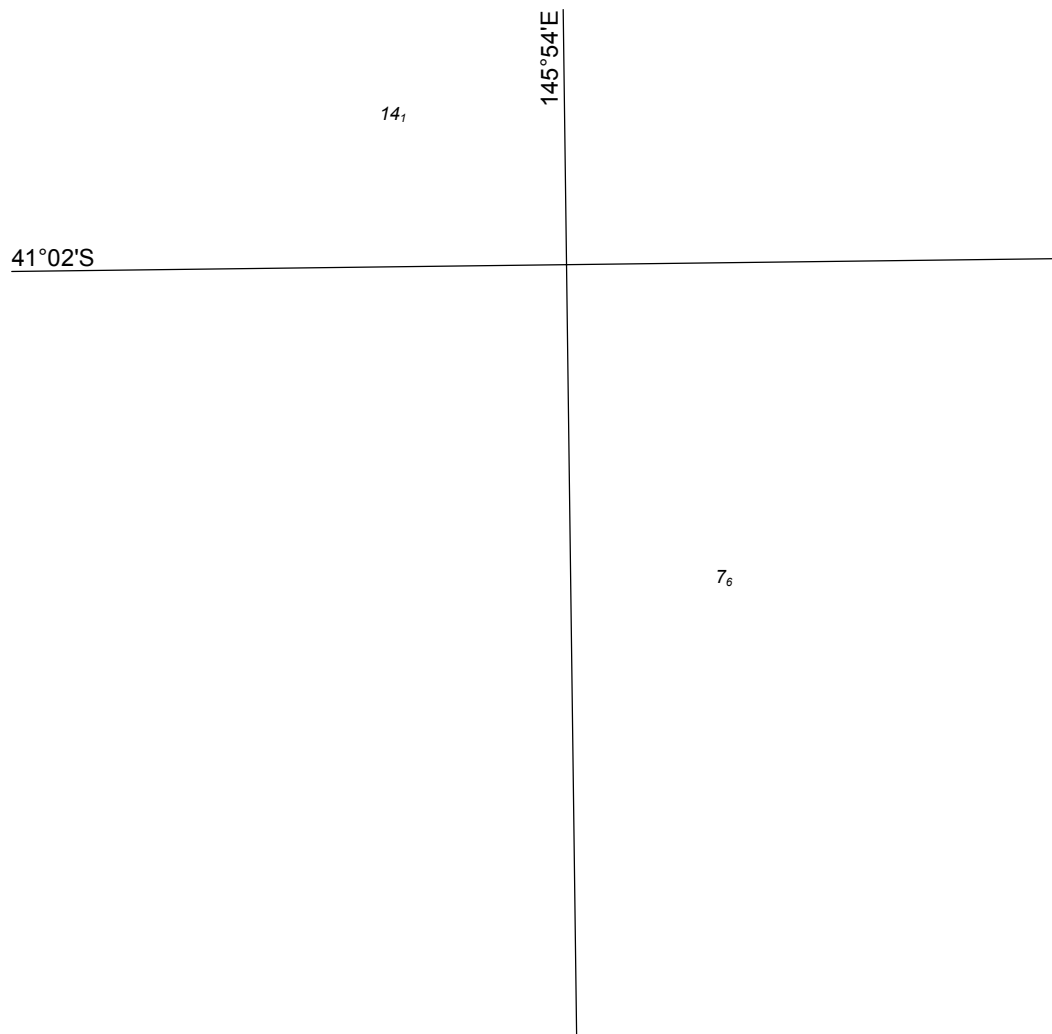


Australian Government
Department of Defence

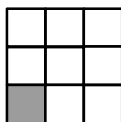
AUS 787

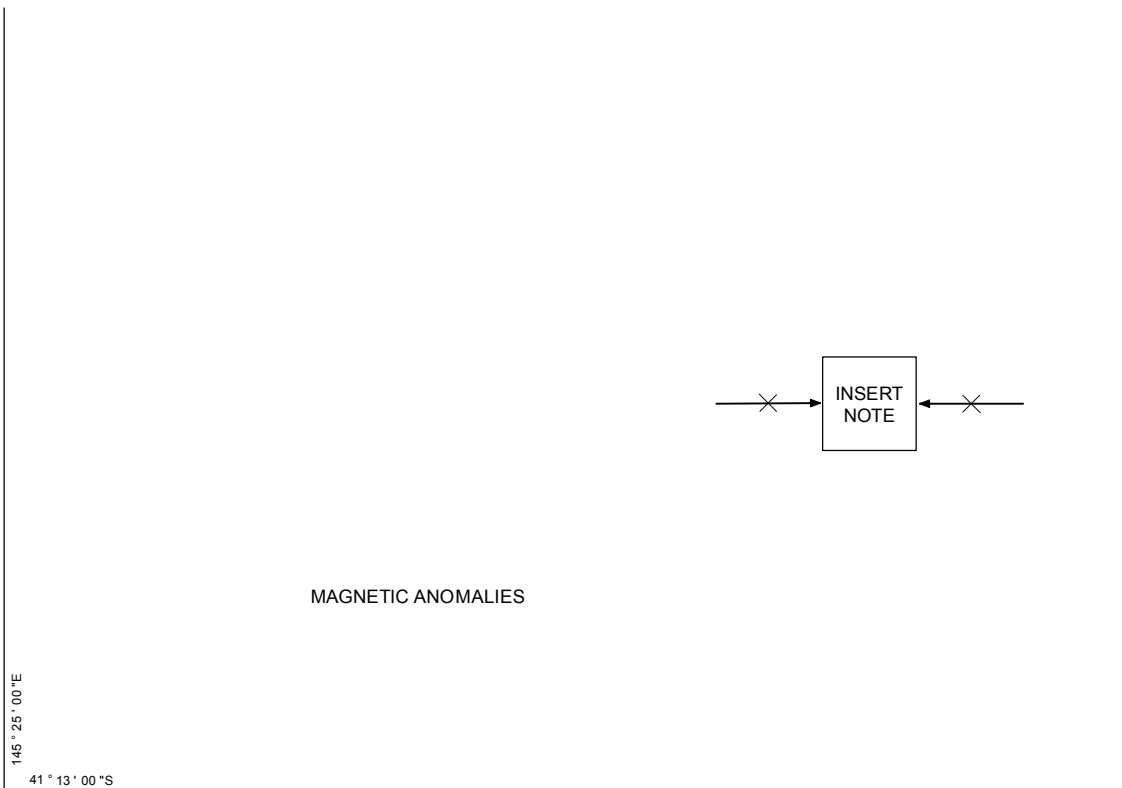
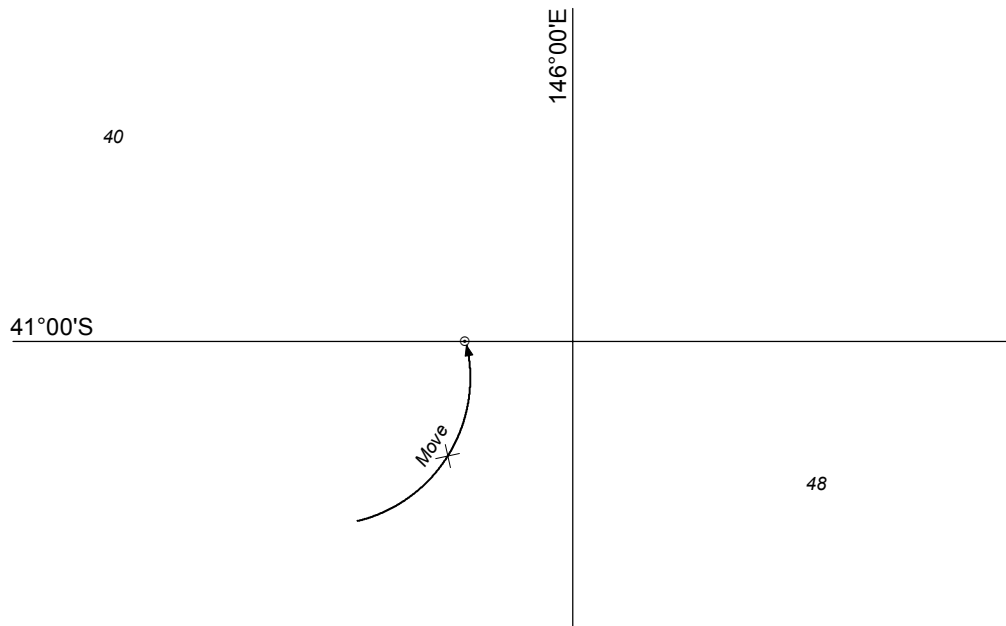
© Commonwealth of Australia 2017





— × —→ INSERT NOTE ←— × —





— × —→ INSERT NOTE ←— × —

