

//
of

35°04'S

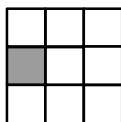
150°44'E

16

20₉

Previous Notice 1021/2016

NTM 195/2017



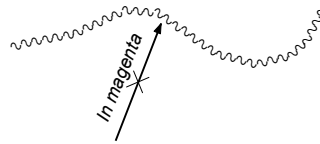
Australian Government
Department of Defence

AUS 193

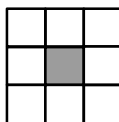
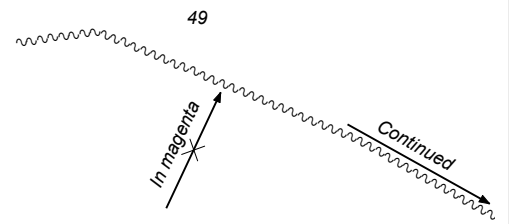
© Commonwealth of Australia 2017

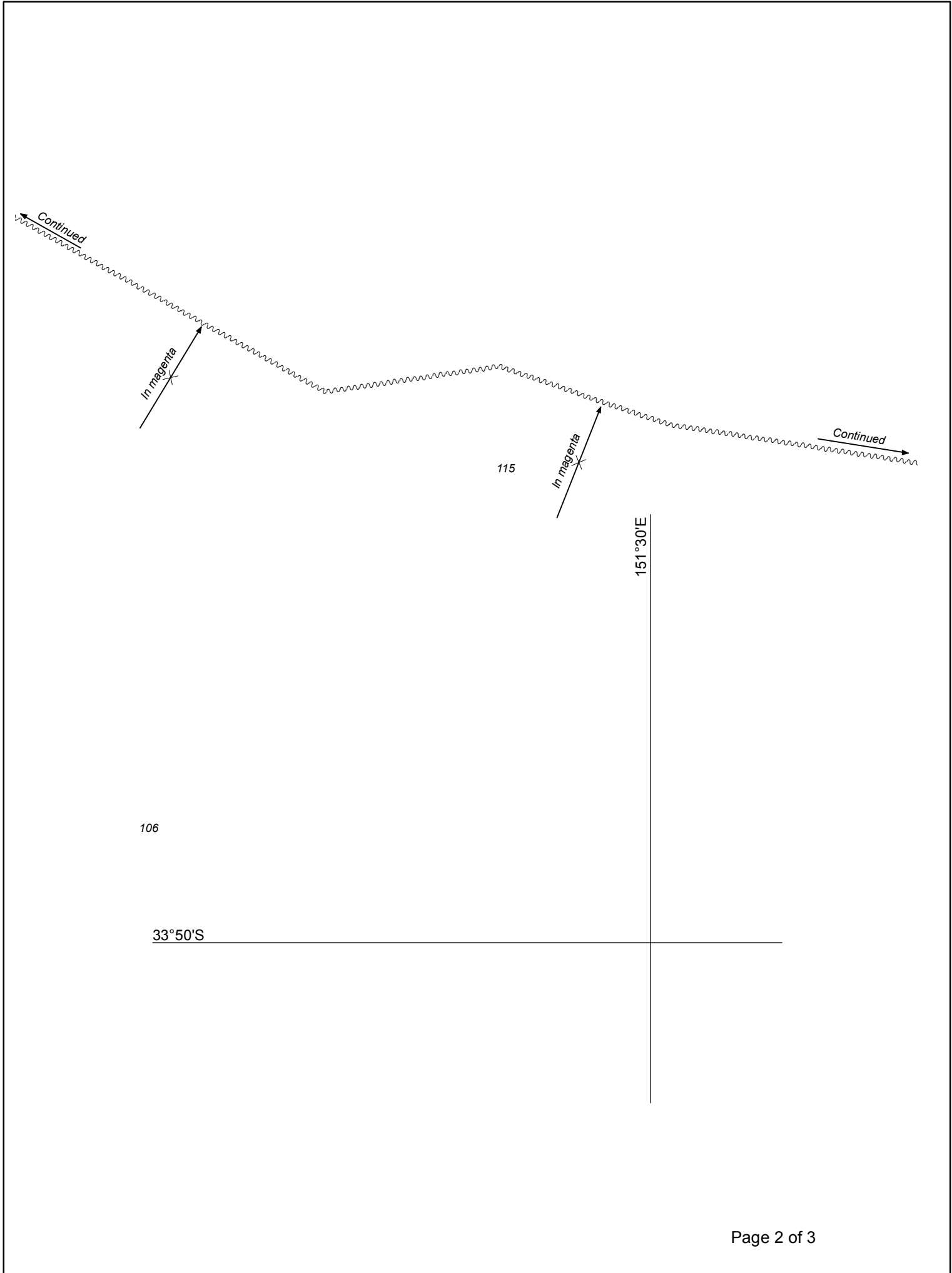
33°40'S

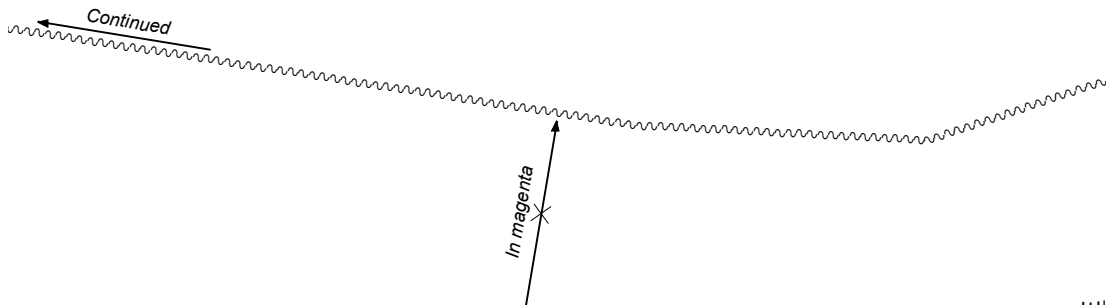
151°20'E



8₄








151°39.7'E

147

33°50'S

159



34°00'S

153°00'E


4818

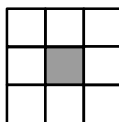
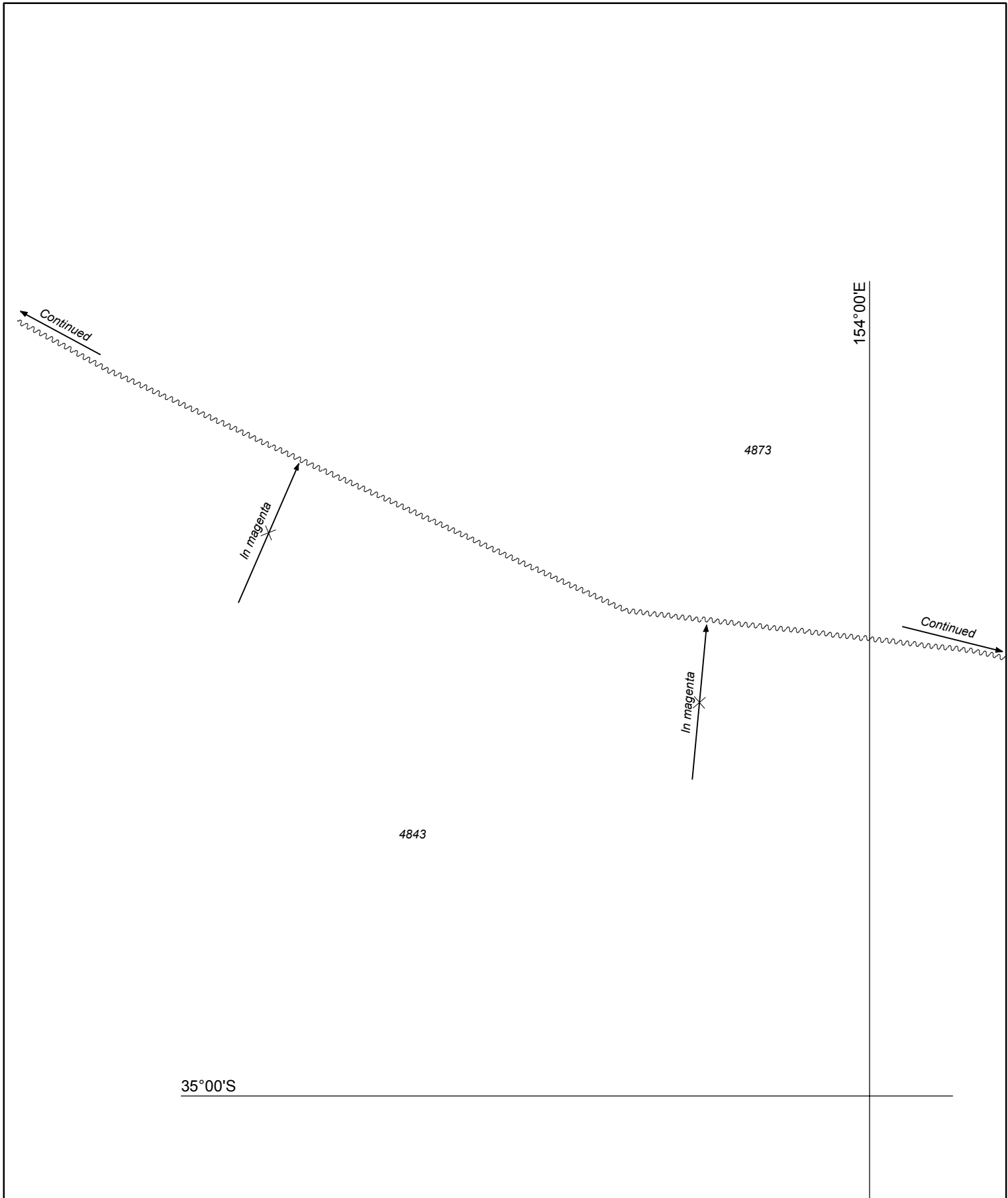
4856


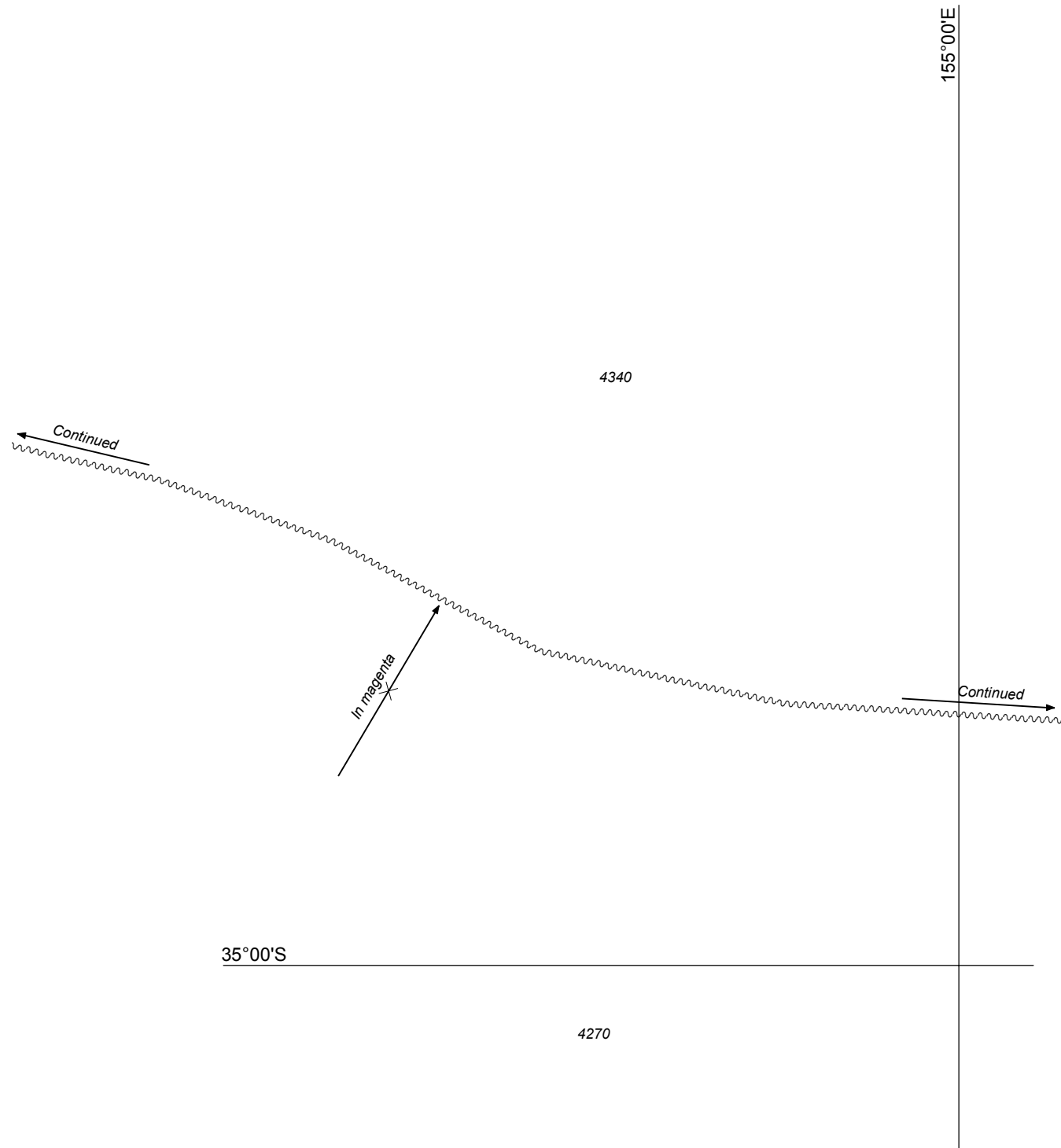
In magenta

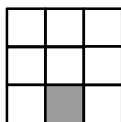
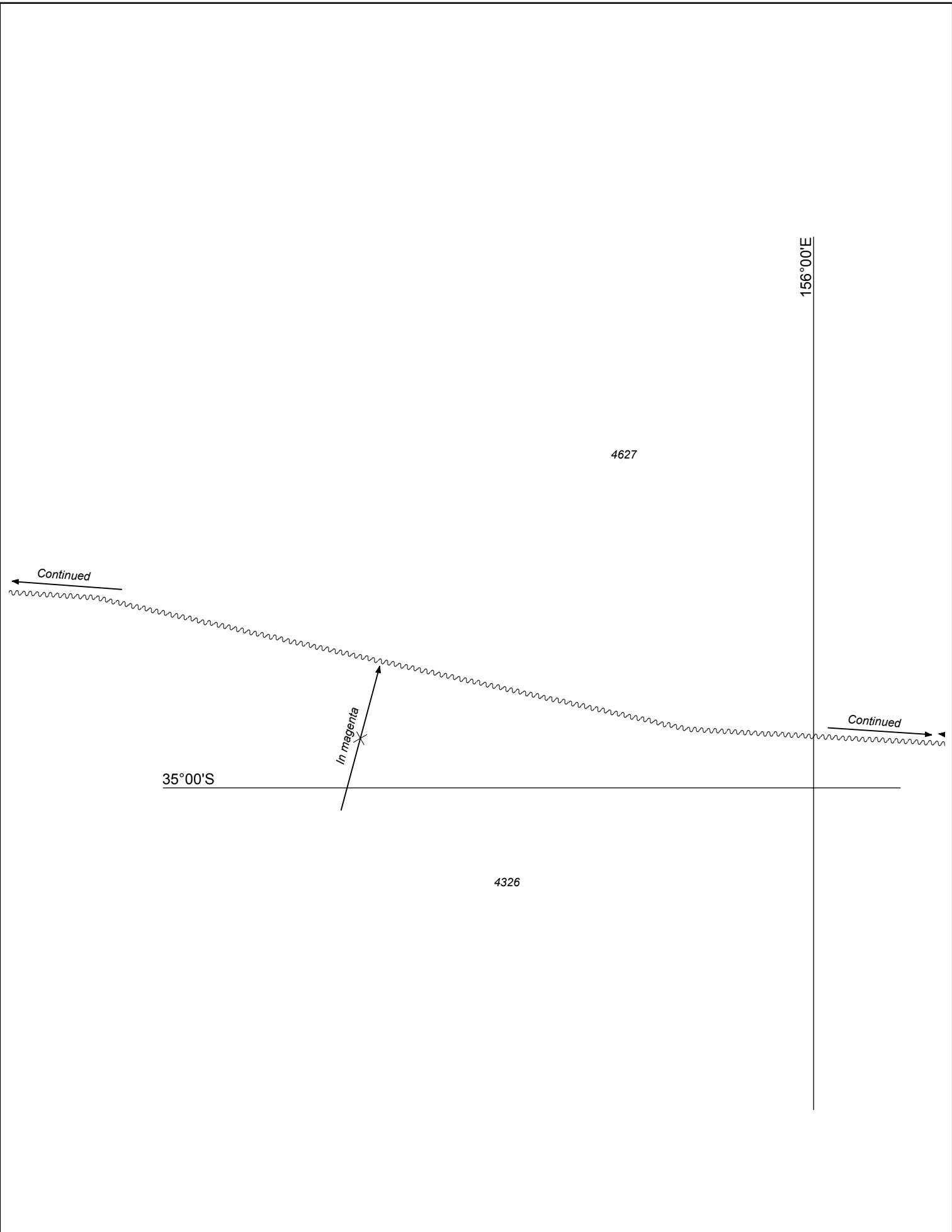
In magenta


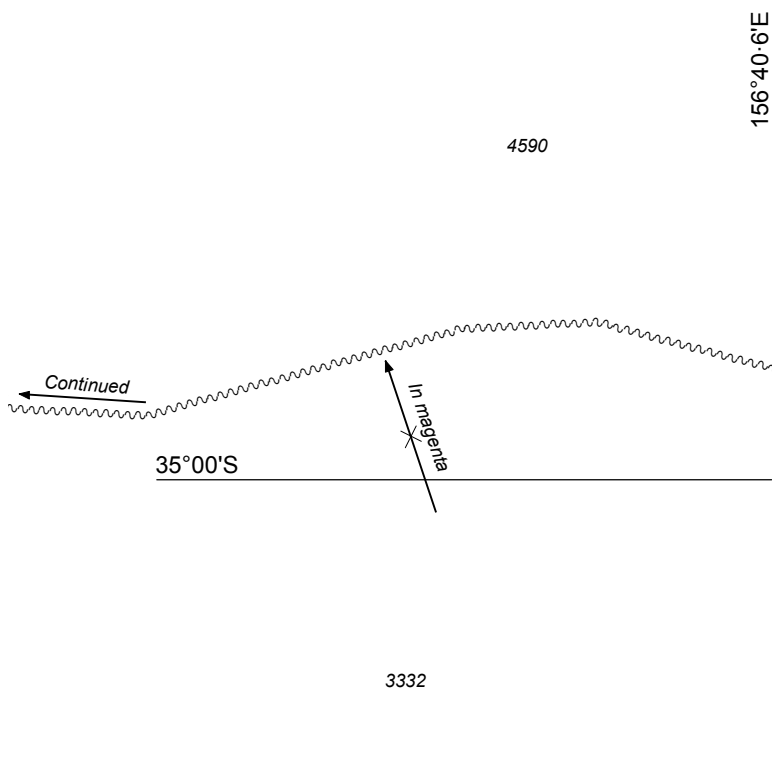
Continued


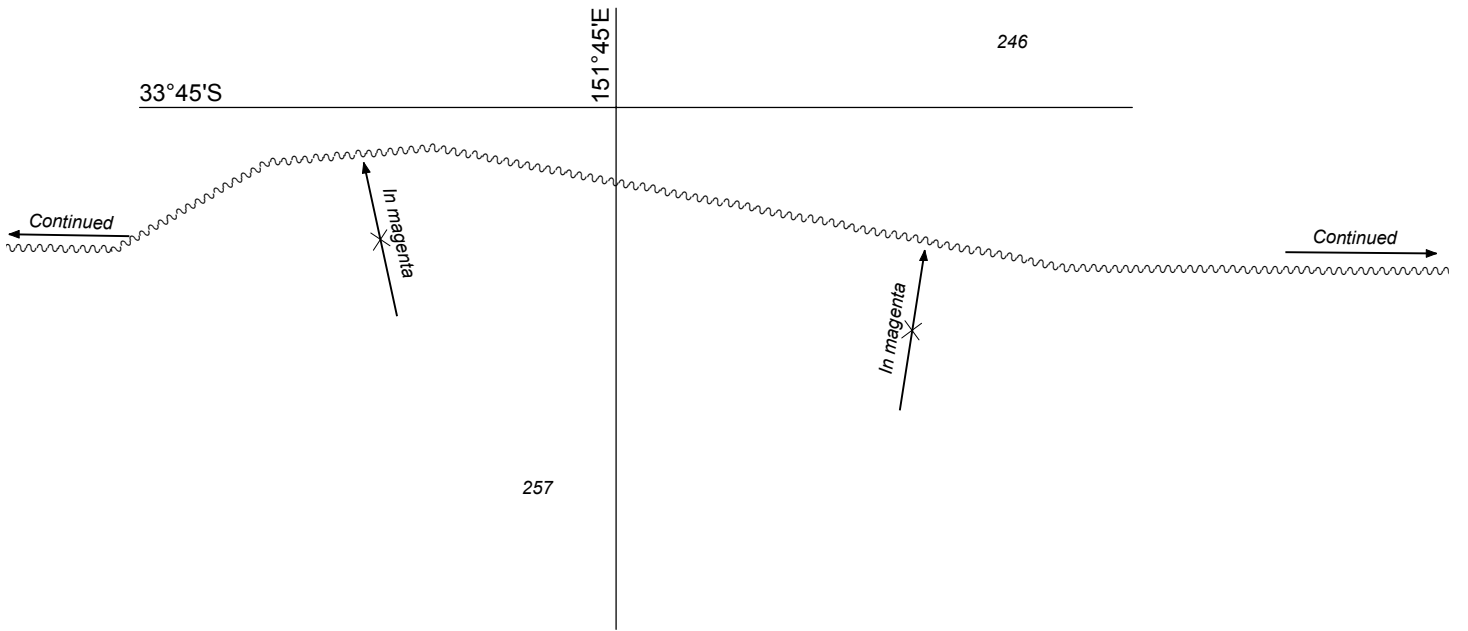
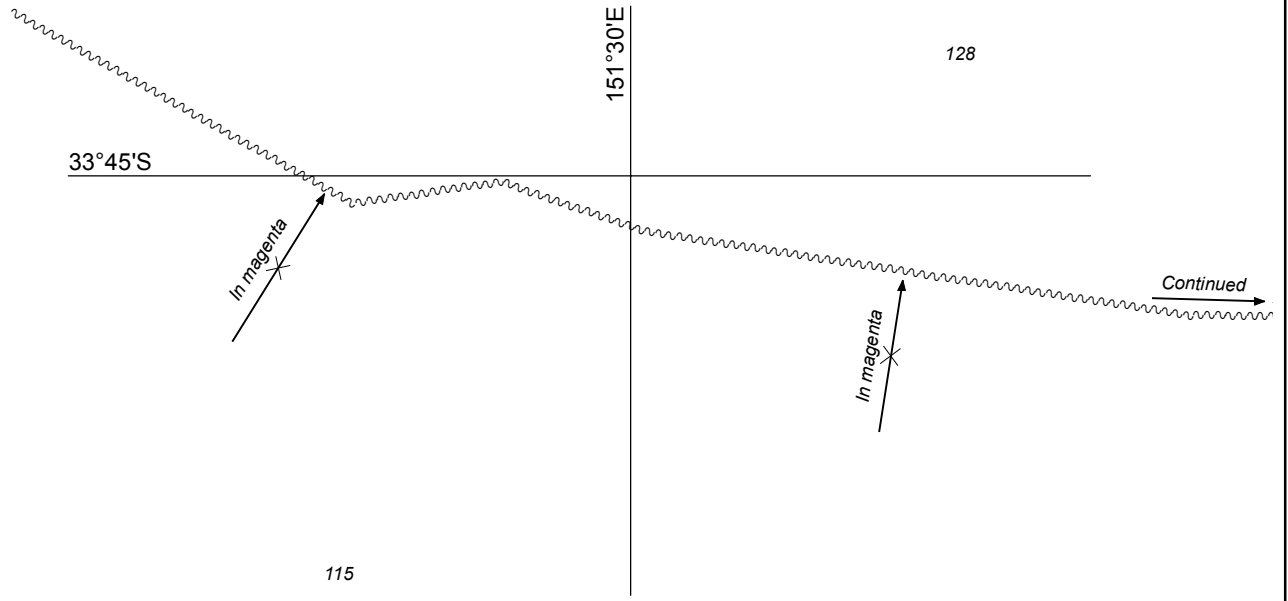












152°00'E

1257

33°45'S

1279

Continued


In magenta

In magenta

Page 2 of 2

Previous Notice 125/2017

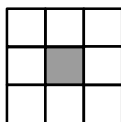
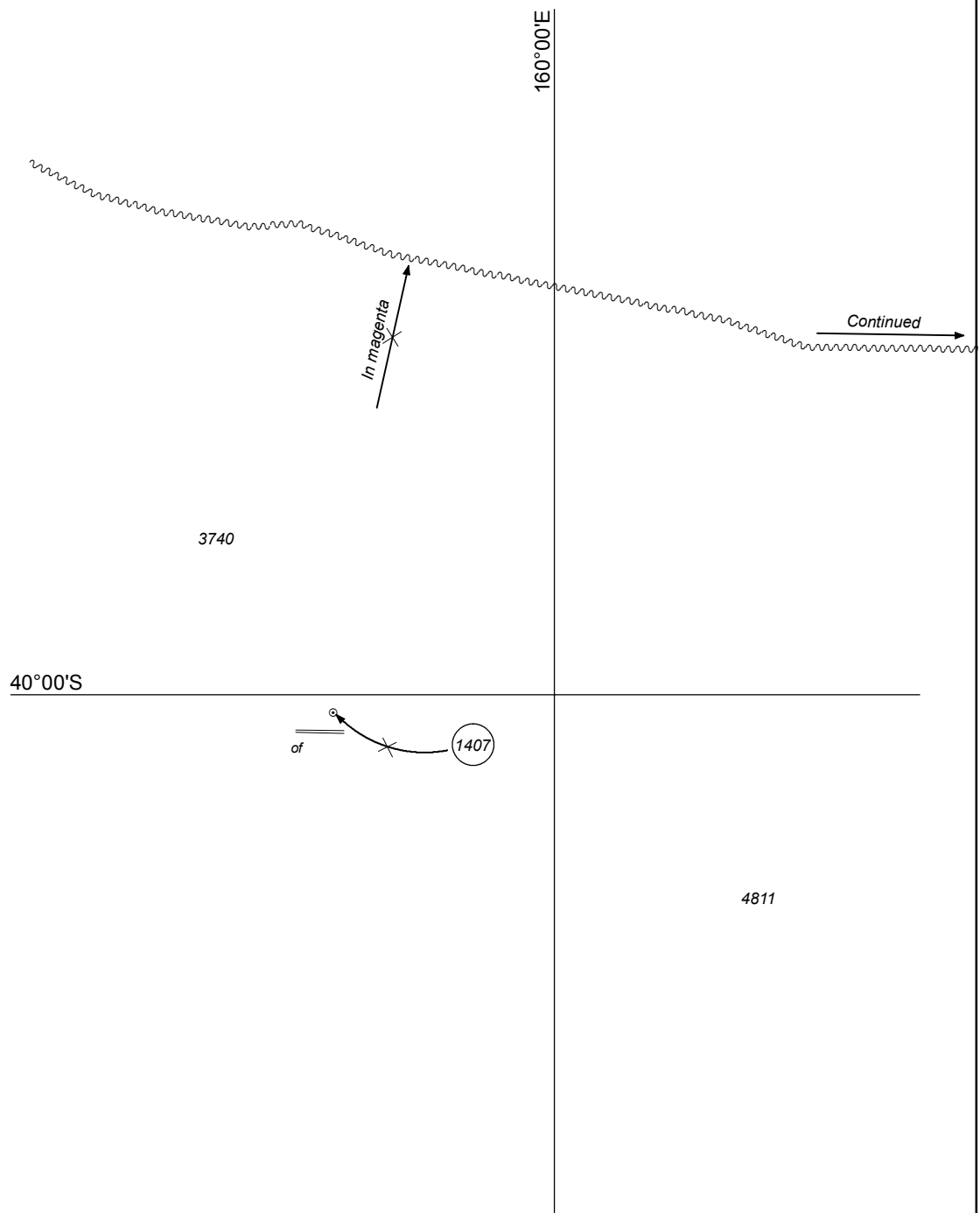
NTM 196/2017

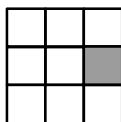
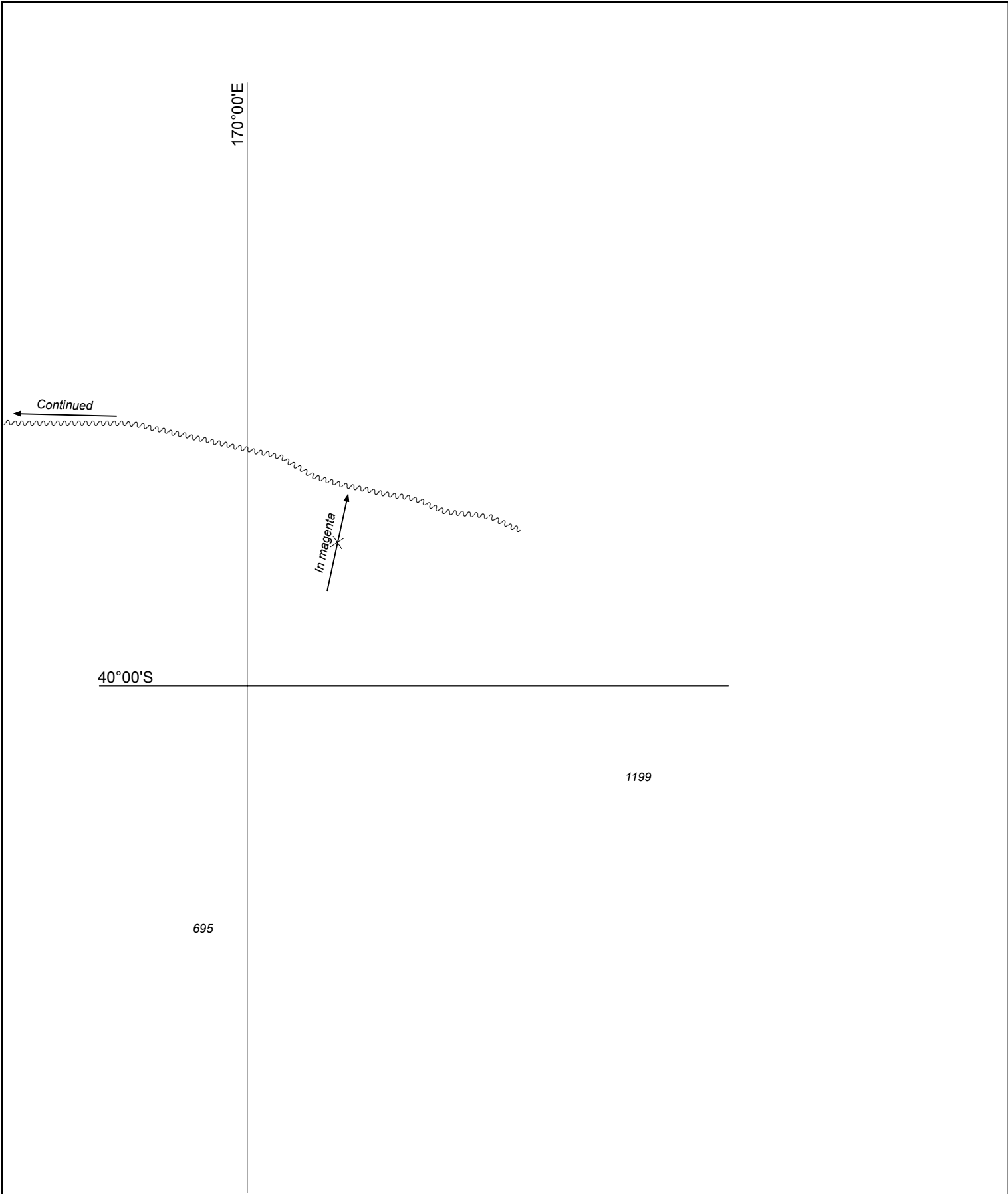


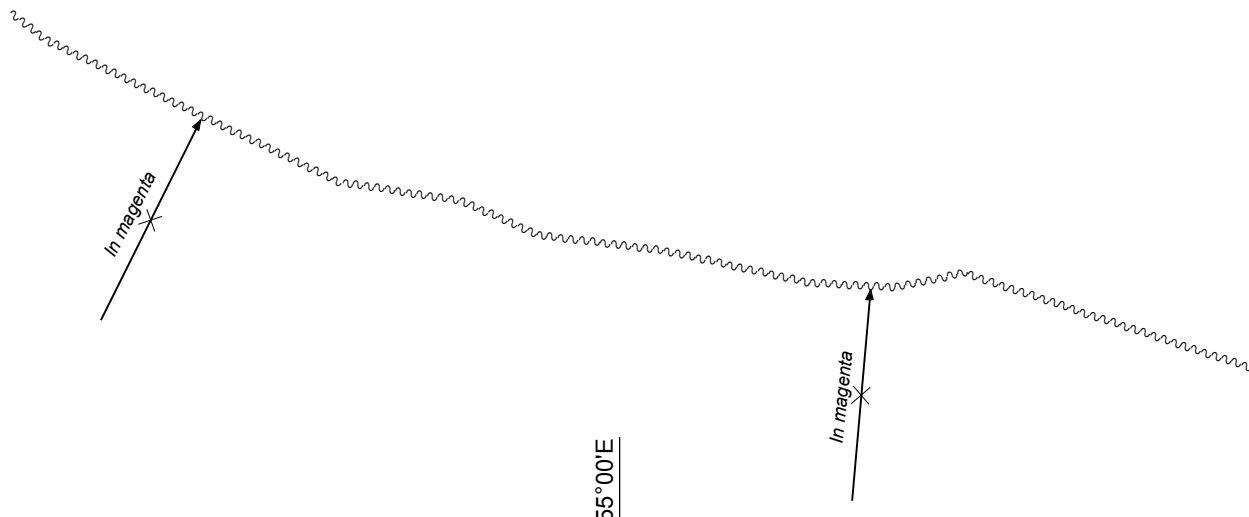
Australian Government
Department of Defence

AUS 809

© Commonwealth of Australia 2017










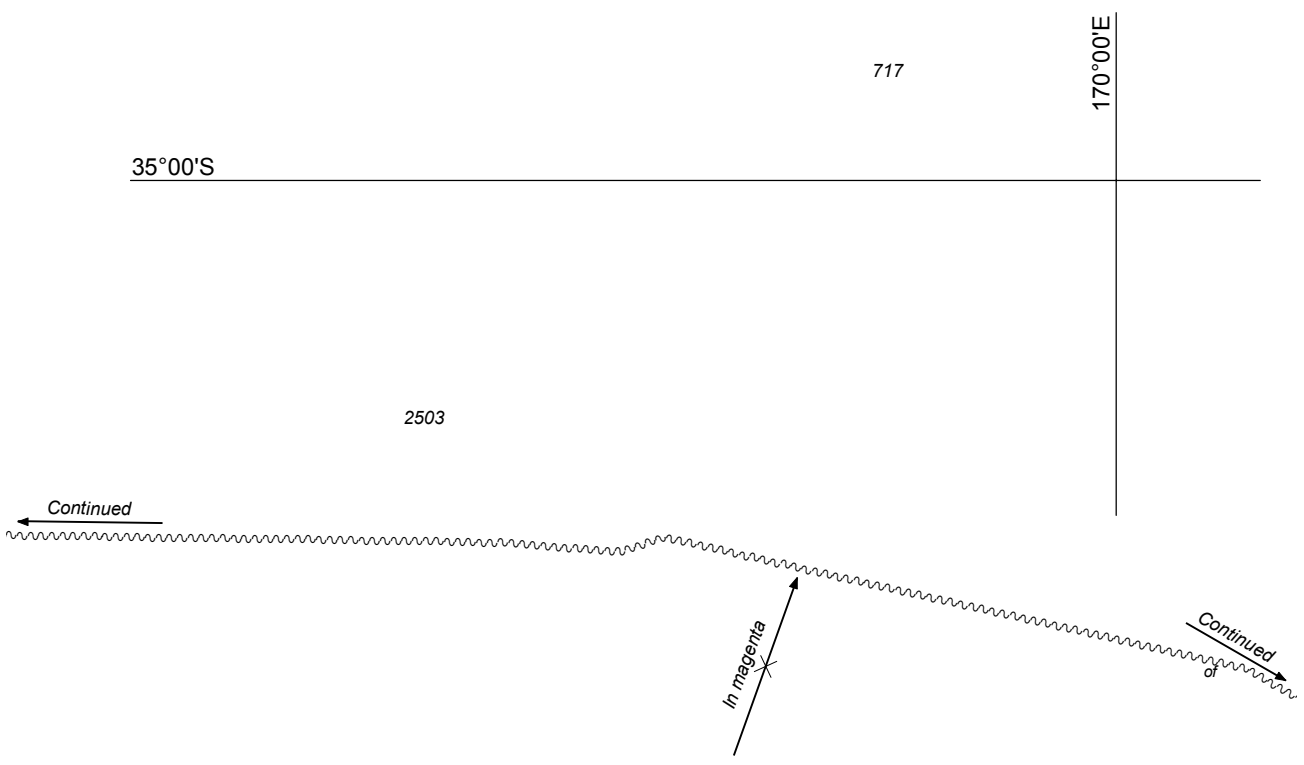
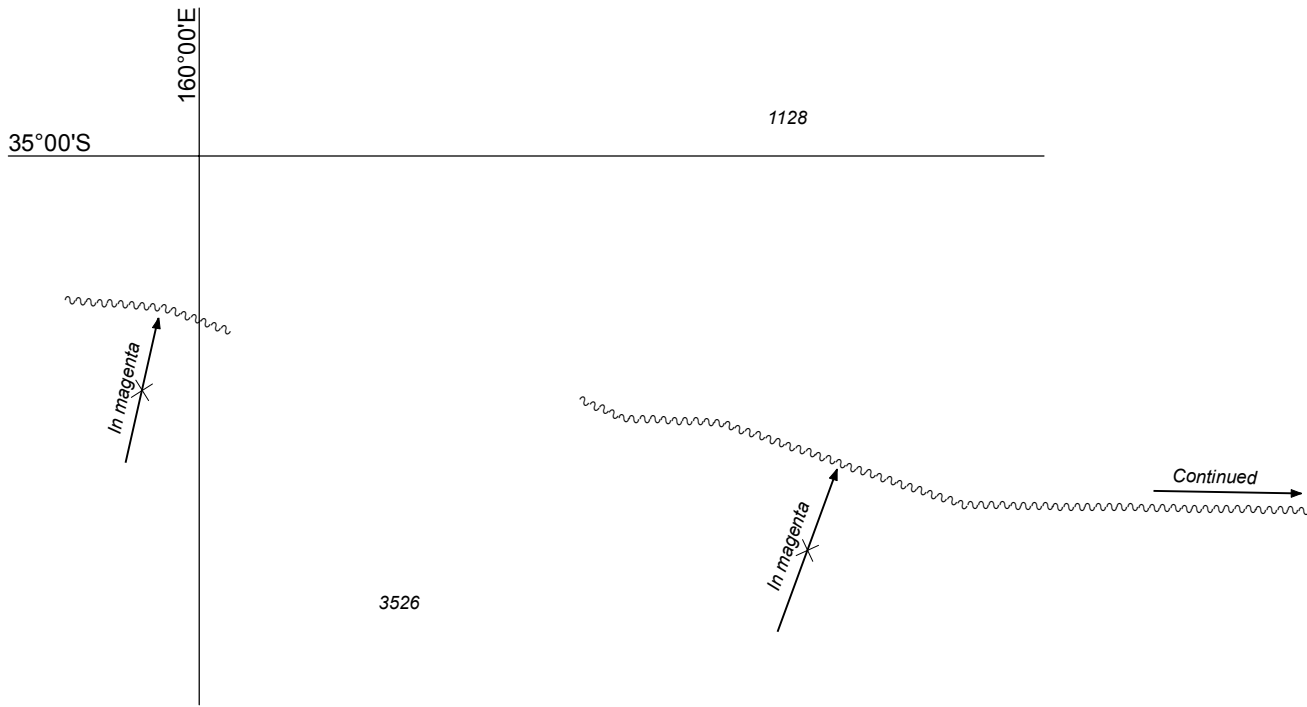
155°00'E

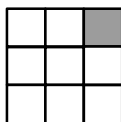
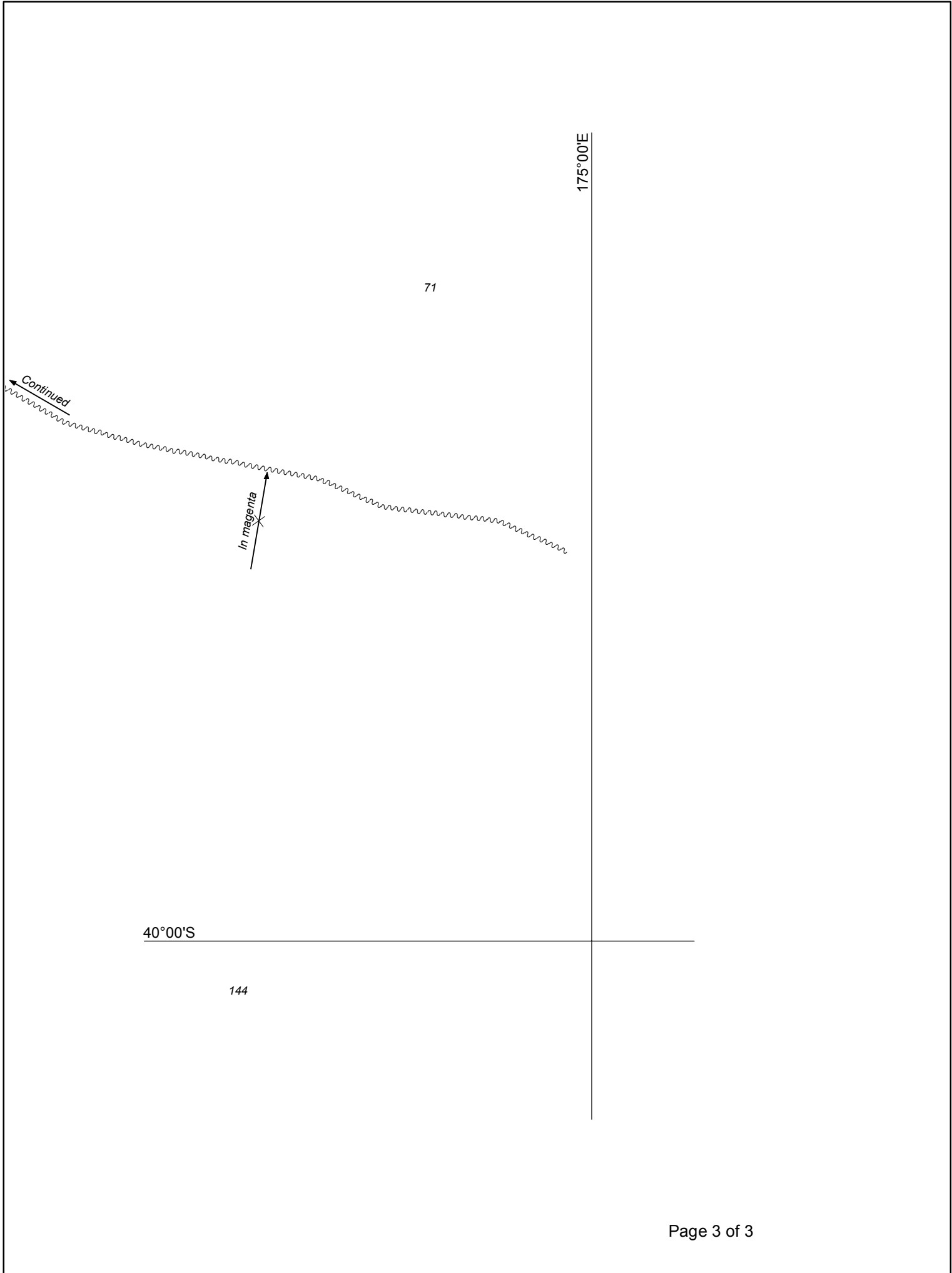
3681

1868

40°00'S





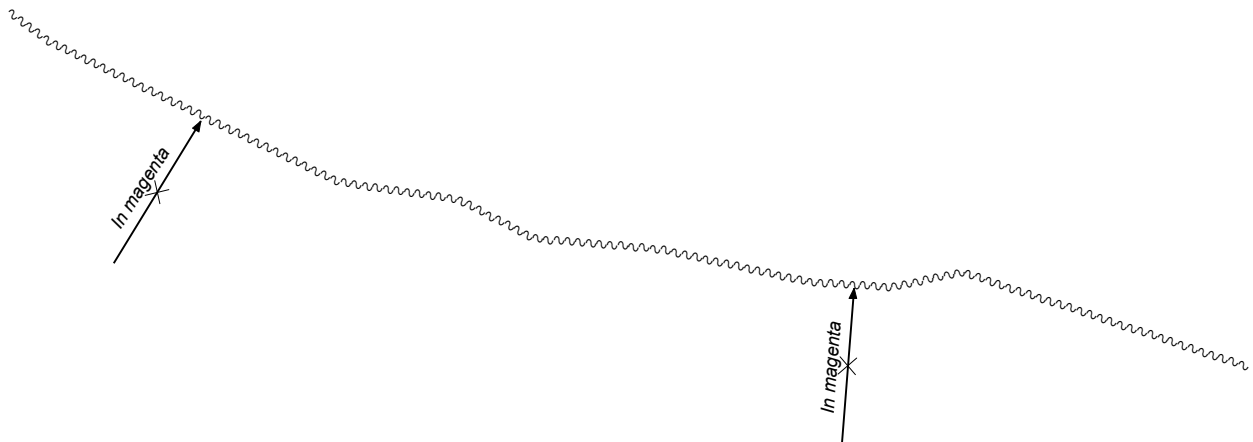


30°00'S

155°00'E

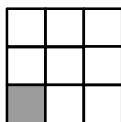
4782

3870



Previous Notice 44/2017

NTM 196/2017



Australian Government
Department of Defence

AUS 4602 (INT 602)

© Commonwealth of Australia 2017

154°00'E

4680

34°00'S

4854

In magenta

In magenta

Continued



Continued

In magenta


Continued

156°00'E

4367

4524

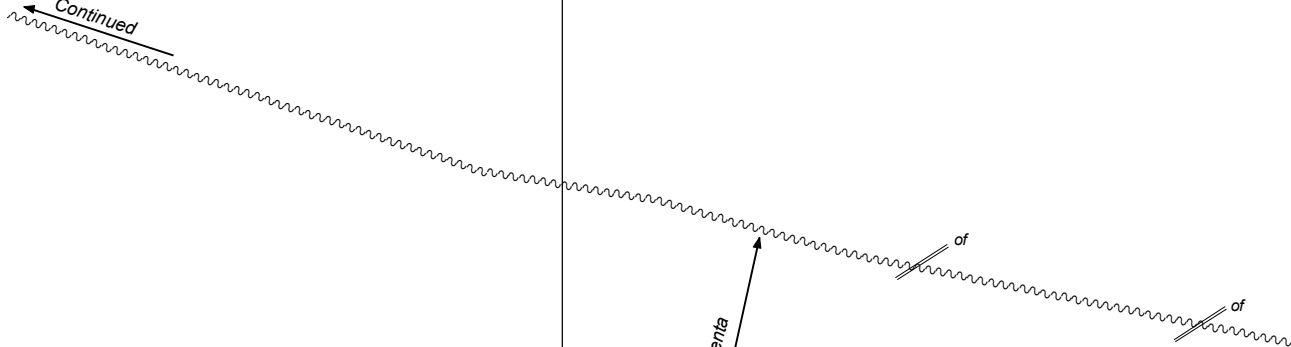
36°00'S



158°00'E

4026

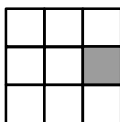
Continued



In magenta

36°00'S

4572



— × —→ INSERT BLOCK A ← × —

151°12'00"E

33°57'30"S

1₁

8₆



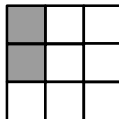
151°12'00"E

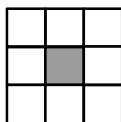
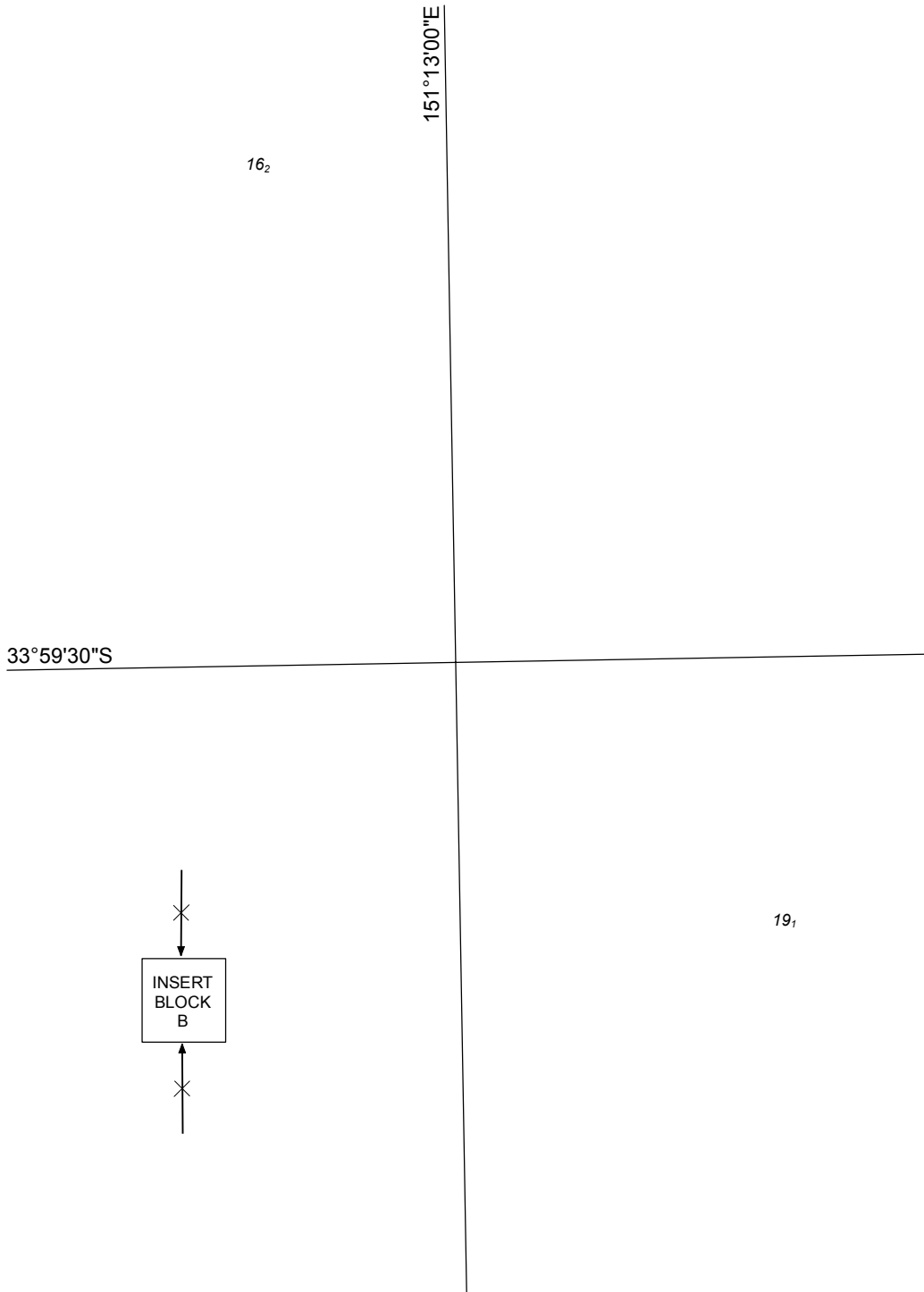
15₉

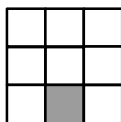
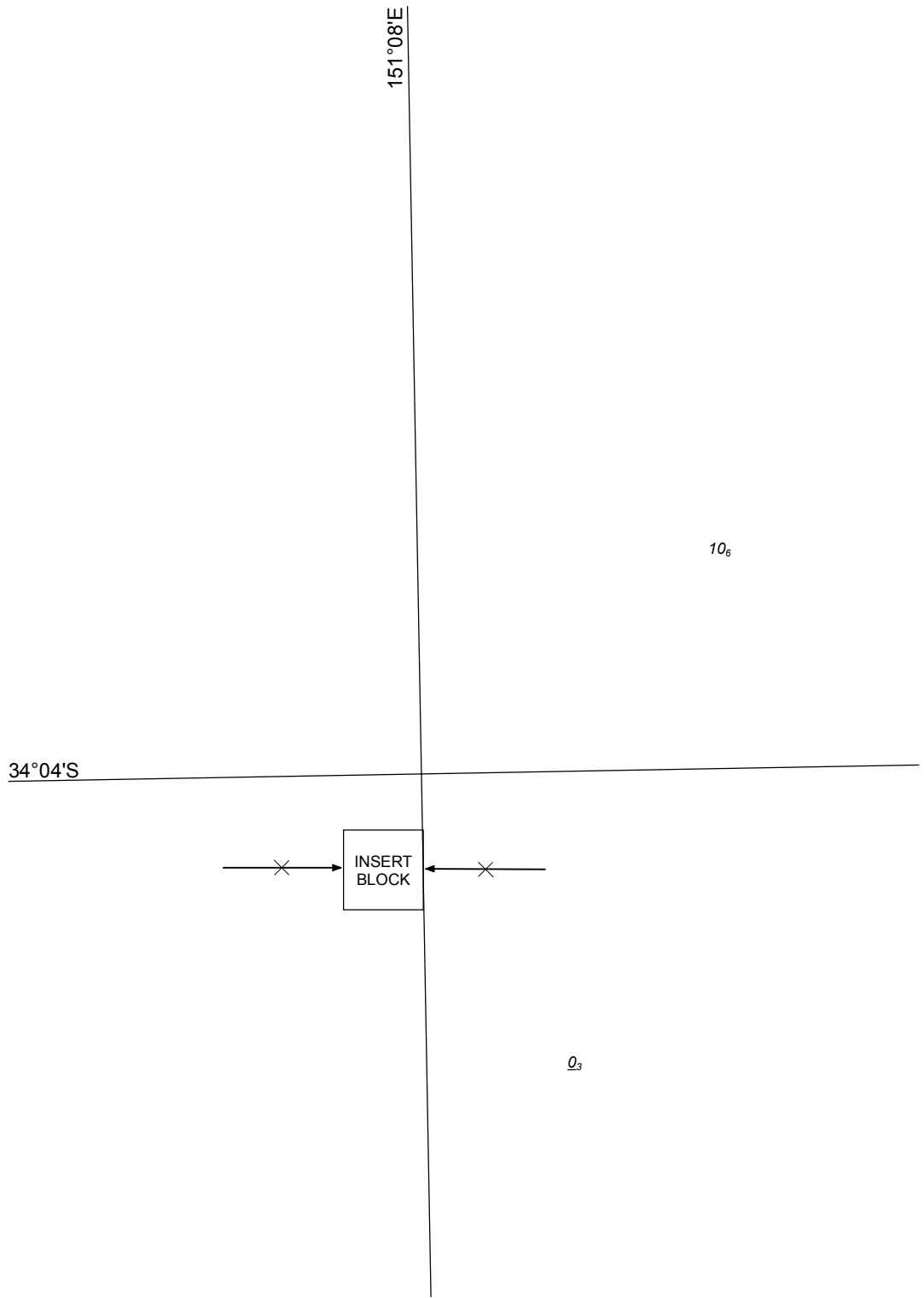
of // of
of

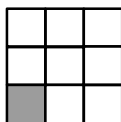
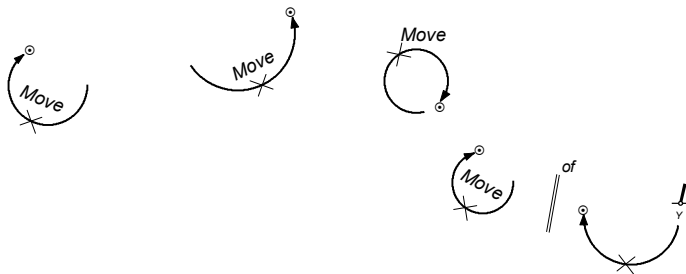
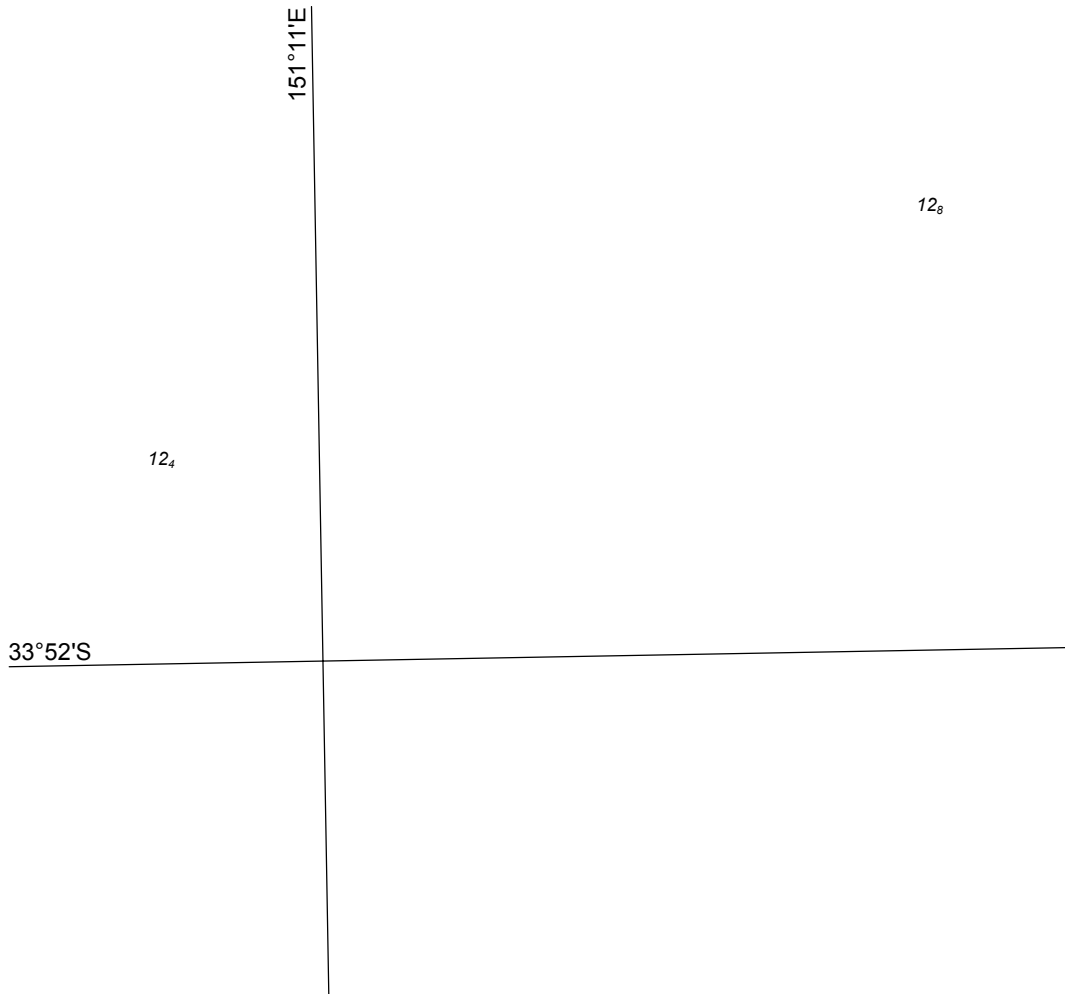
33°58'30"S

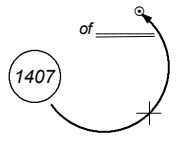
16₇











160°00'E


4506

50°00'S

4206

Previous Notice 294/2013

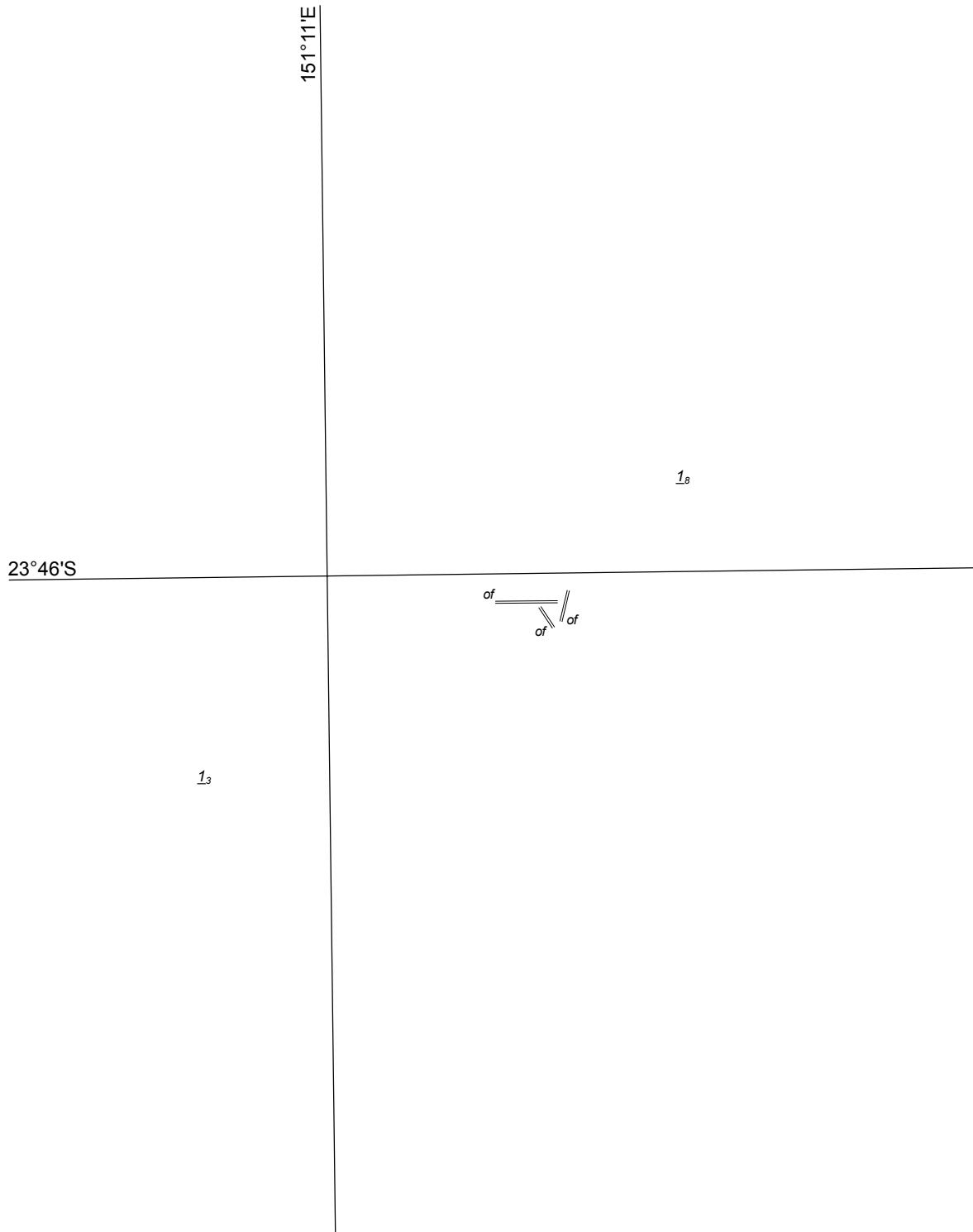
NTM 200/2017



Australian Government
Department of Defence

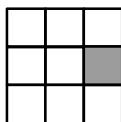
AUS 4074 (INT 74)

© Commonwealth of Australia 2017



Previous Notice 634/2016

NTM 201/2017



Australian Government
Department of Defence

AUS 272

© Commonwealth of Australia 2017

27°35'S

153°20'E

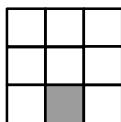
1₂

2₆

of=
=of
of=

Previous Notice 129/2017

NTM 202/2017



Australian Government
Department of Defence

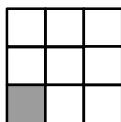
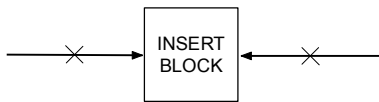
AUS 236

© Commonwealth of Australia 2017

Q₉

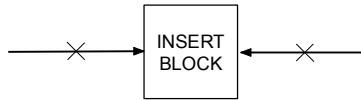
146° 19' E

18° 32' S



17°53'4"S

147°32'6"E

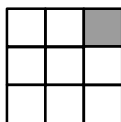


880

948

Previous Notice 48/2017

NTM 203/2017



Australian Government
Department of Defence

AUS 828

© Commonwealth of Australia 2017

of

10°00'S

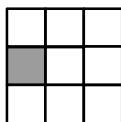
120°00'E

4680

5395

Previous Notice 1241/2016

NTM 204/2017



Australian Government
Department of Defence

AUS 4603 (INT603)

© Commonwealth of Australia 2017

10°00'S

115°00'E

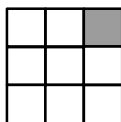
99

of

6877

Previous Notice 349/2016

NTM 204/2017



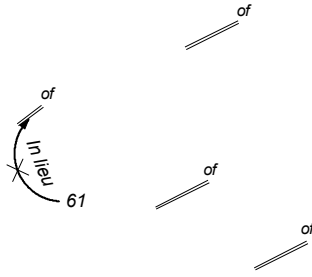
Australian Government
Department of Defence

AUS 4708 (INT 708)

© Commonwealth of Australia 2017

10°00'S

116°00'E

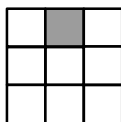


3451

2694

Previous Notice 95/2017

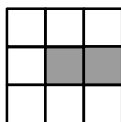
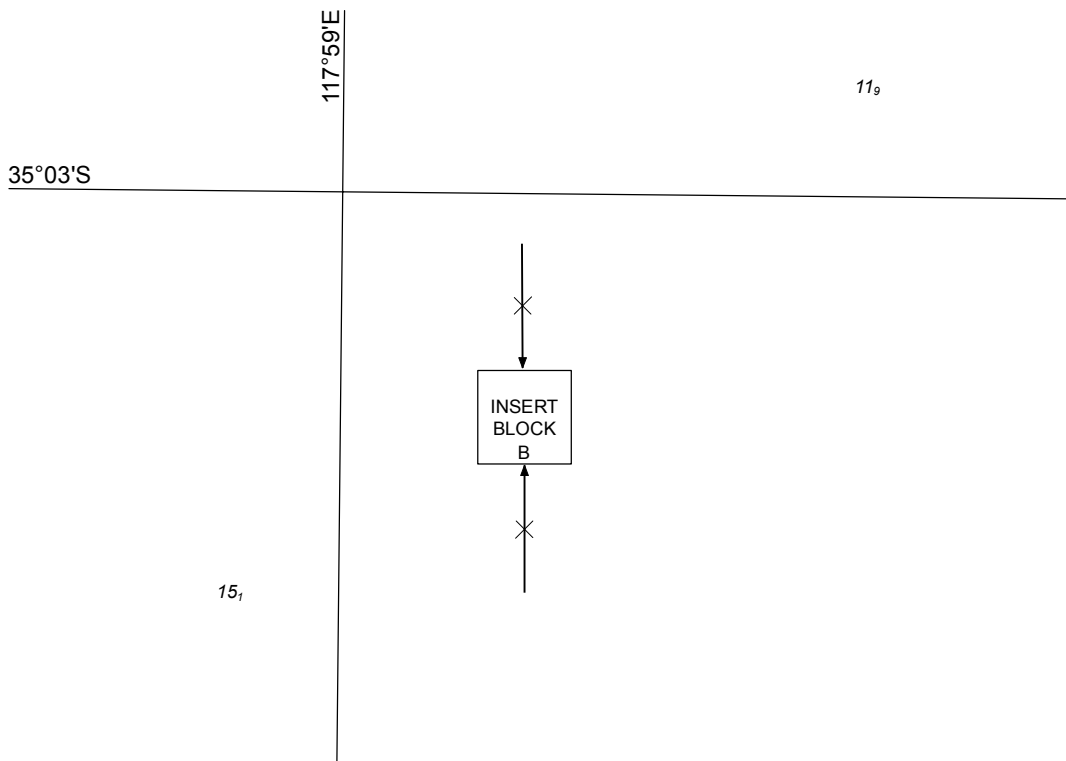
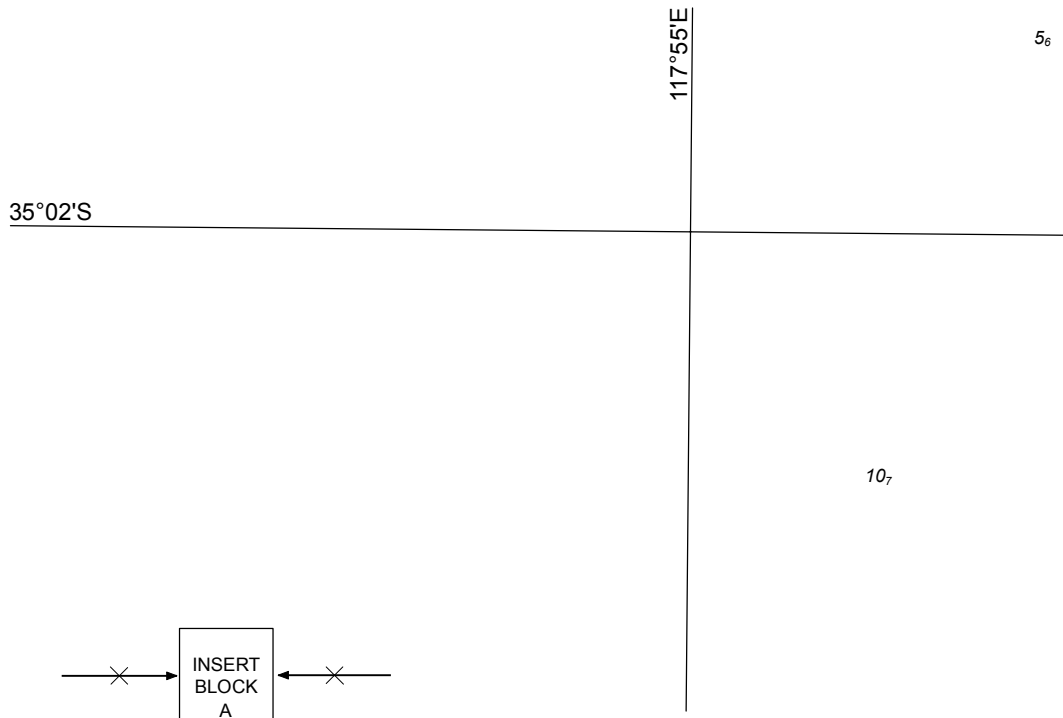
NTM 204/2017



Australian Government
Department of Defence

AUS 4723 (INT 723)

© Commonwealth of Australia 2017

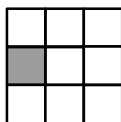
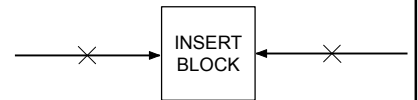


117°57'E

15,

35°03'S

12



115°30'E

3₂

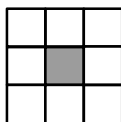
of of of of

20°45'S

6₅

Previous Notice 1203/2016


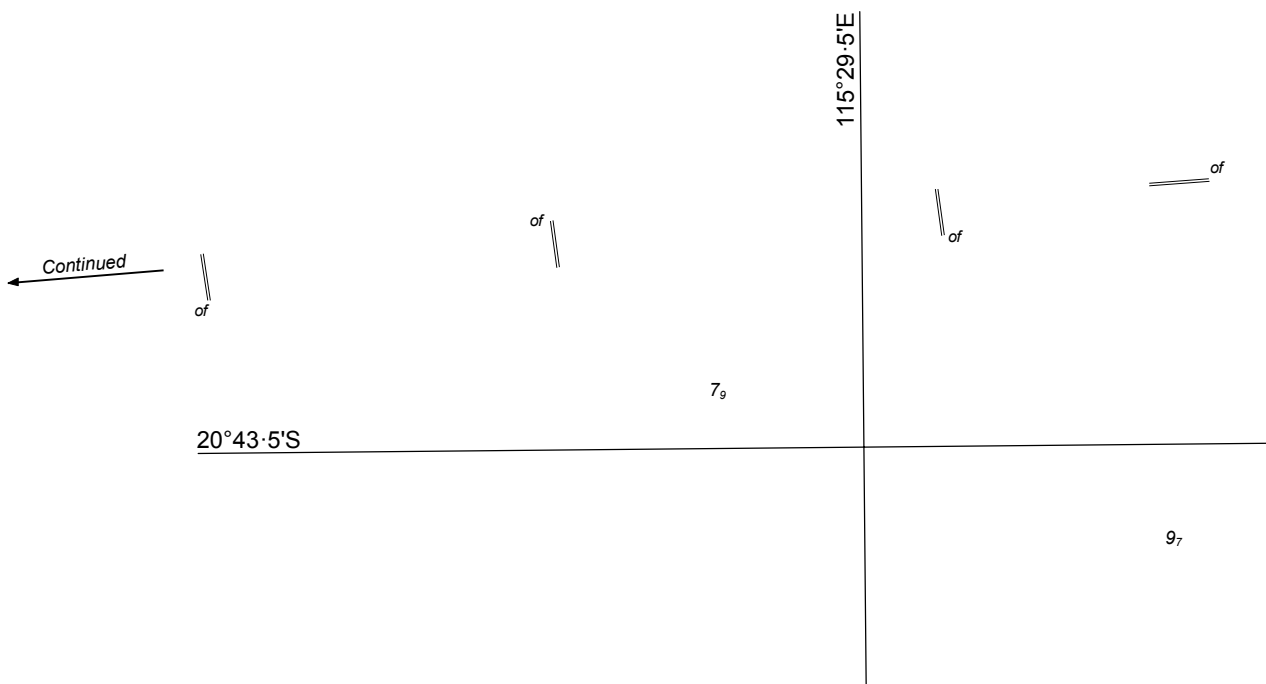
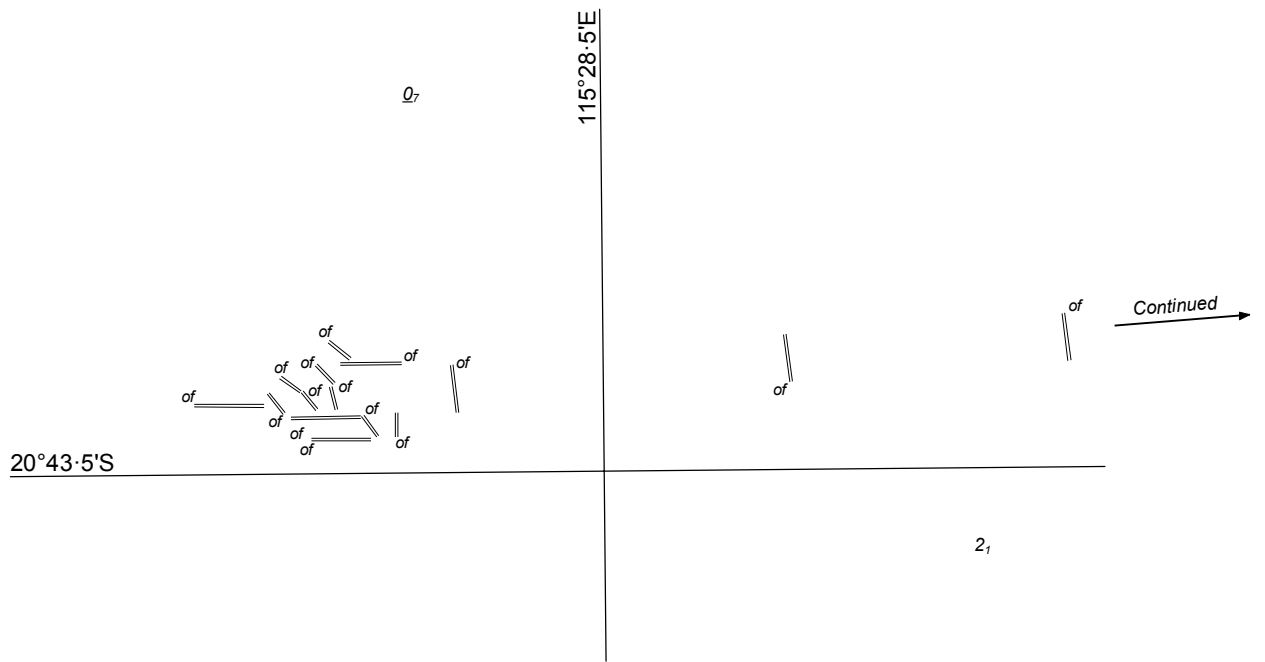
NTM 206/2017



Australian Government
Department of Defence

AUS 65

© Commonwealth of Australia 2017



20°35'S

116°45'E

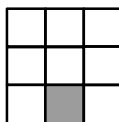
2₅

of
In lieu
2₃

7₂

Previous Notice 163/2017

NTM 207/2017



Australian Government
Department of Defence

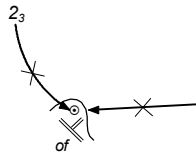
AUS 57

© Commonwealth of Australia 2017

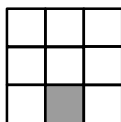
5₁

116°48'E

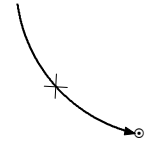
3₃



20°36'S



2₃

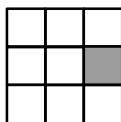


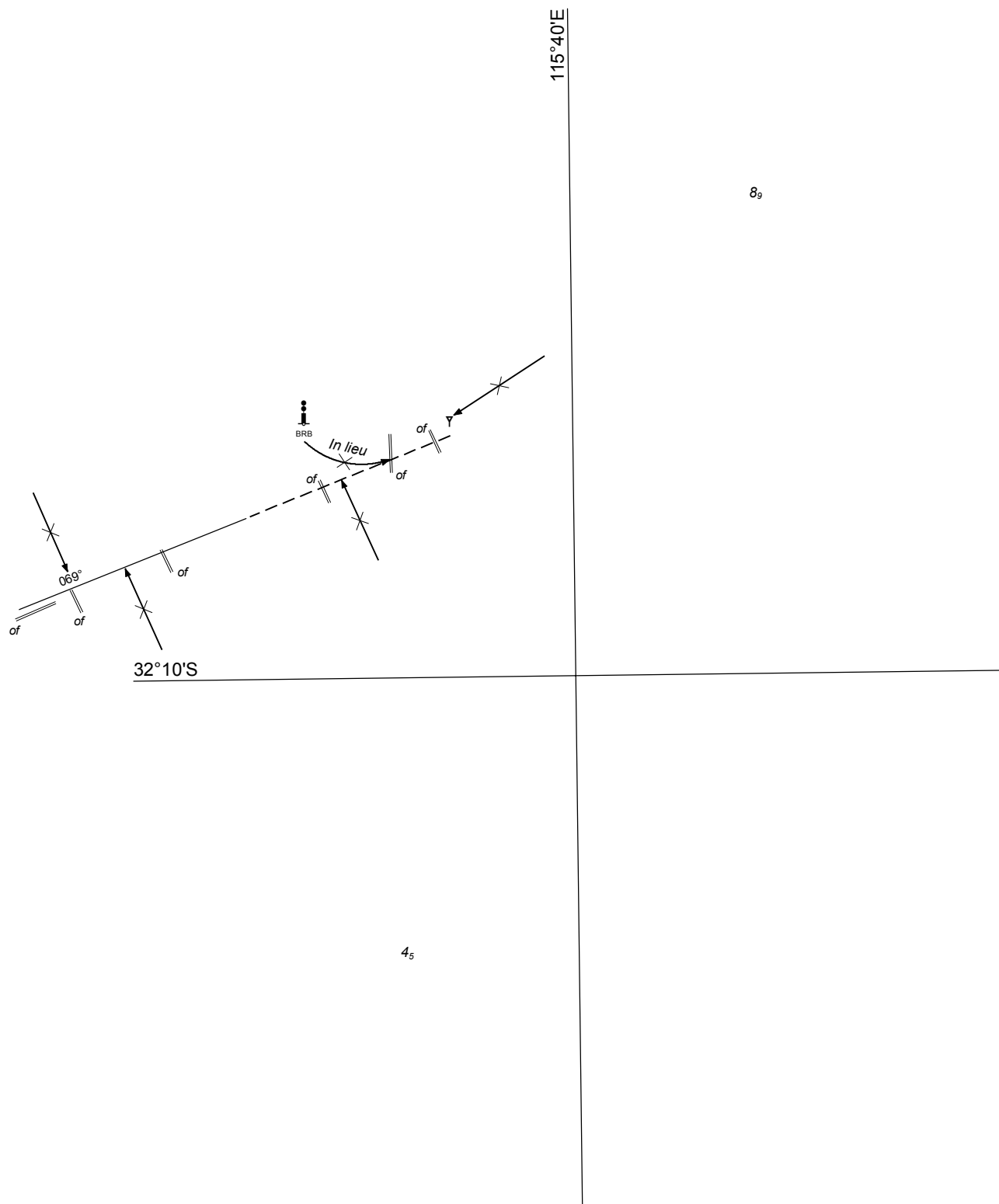
116°46'E

7₈

3₅

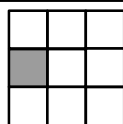
20°36'S





Previous Notice 139/2017

NTM 208/2017



Australian Government
Department of Defence

AUS 117


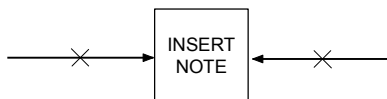
© Commonwealth of Australia 2017

11₂

9₈

117°32'2"E

20°39'7"S

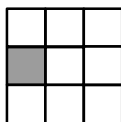
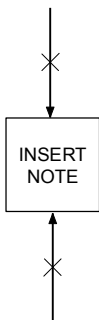


1₉

117°11'E

2₅

20°37'S



118°00'E


3₂

20°30'S

—X→ [INSERT NOTE] ←X—

Previous Notice 164/2017

NTM 209/2017



Australian Government
Department of Defence

AUS 740

© Commonwealth of Australia 2017

20°30'S

117°15'E


15₄

8₉

— × —→ INSERT NOTE ←— × —

Previous Notice 164/2017

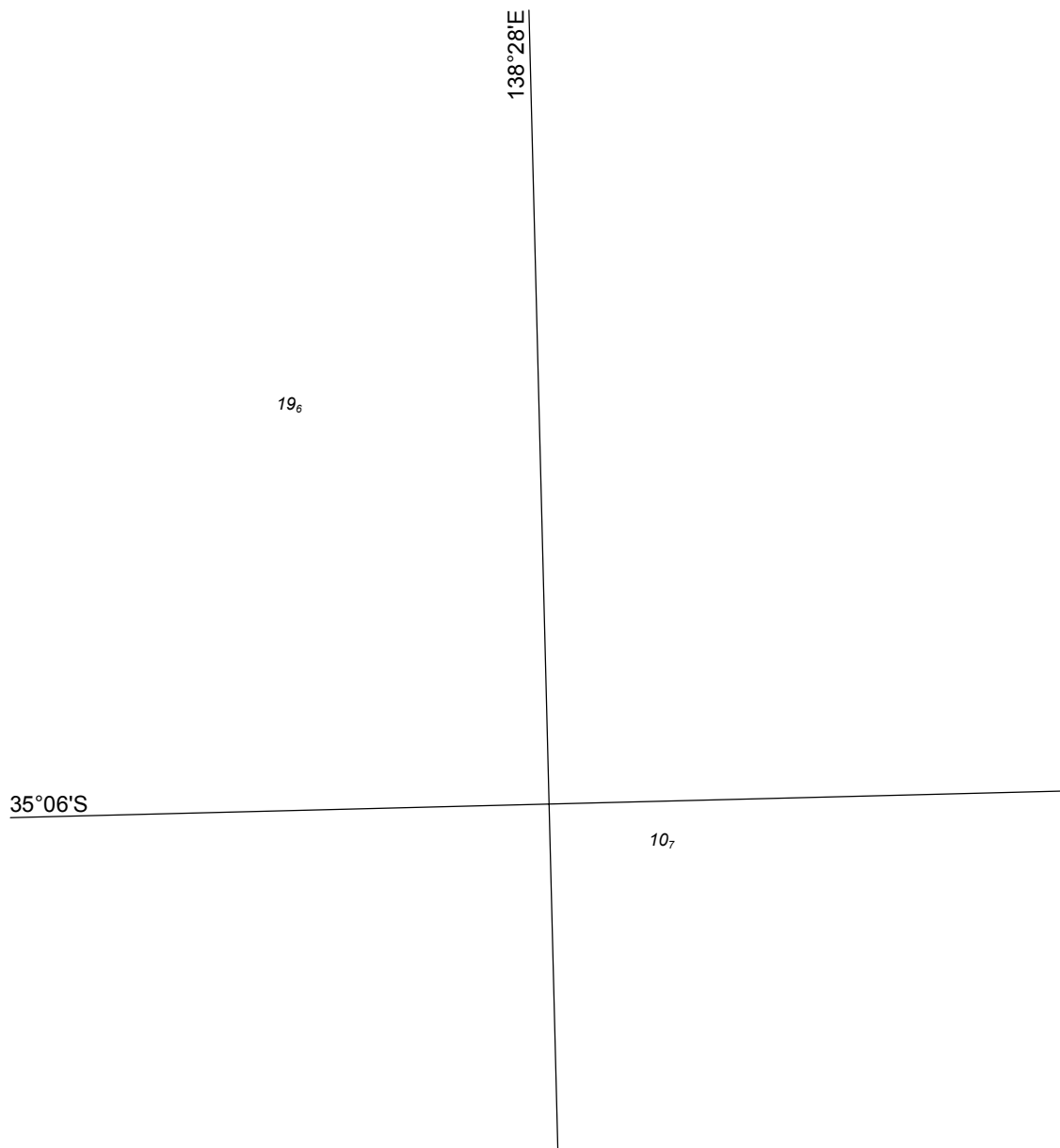
NTM 209/2017



Australian Government
Department of Defence

AUS 741


© Commonwealth of Australia 2017



PLAN: PORT STANVAC

Previous Notice 1243/2015

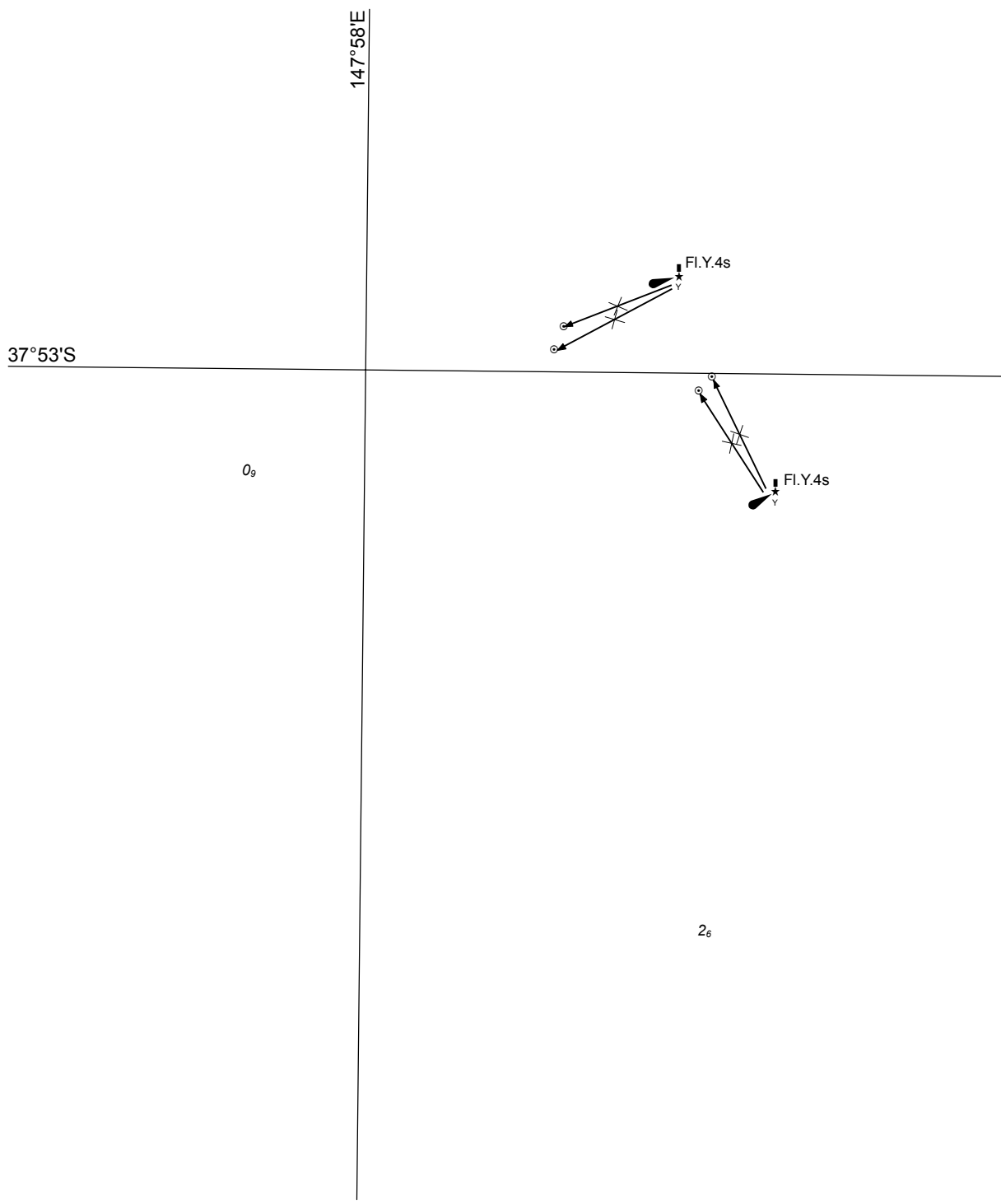
NTM 210/2017



Australian Government
Department of Defence

AUS 125

© Commonwealth of Australia 2017




2₆

PLAN: LAKES ENTRANCE

Previous Notice 1250/2016

NTM 211/2017



Australian Government
Department of Defence

AUS 182

© Commonwealth of Australia 2017

— × —→ INSERT NOTE ←— × —

144°44'E

37°56'S

4₂

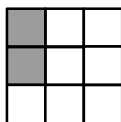
4₅

Estuary and River Entrances
(see Note)



Previous Notice 171/2017

NTM 212/2017



Australian Government
Department of Defence

AUS 155

© Commonwealth of Australia 2017