

Wk 5₃

Wk 10₂

151° 17' E

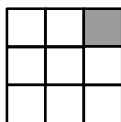
13₅


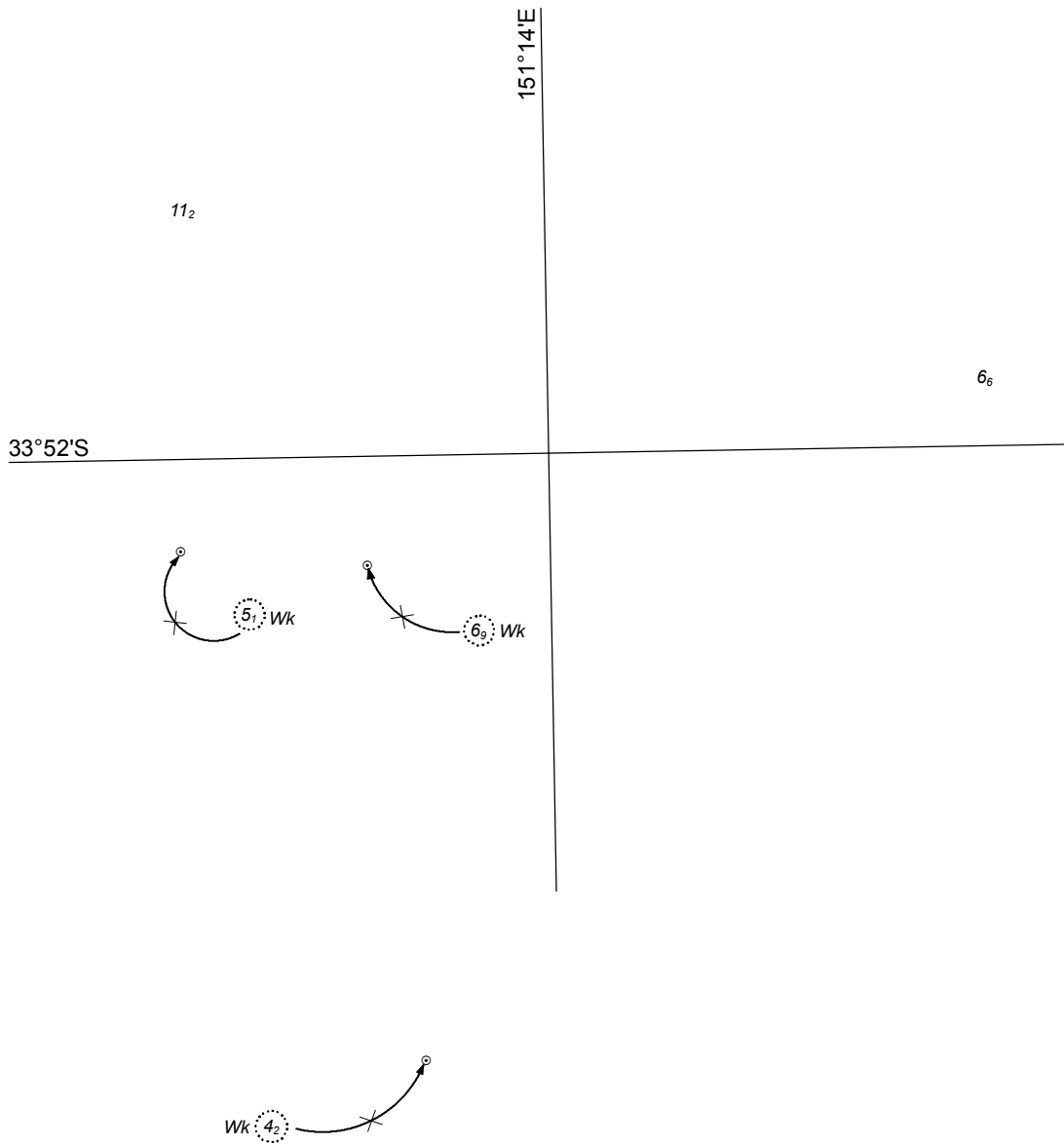
of
In lieu
Wk 12₄

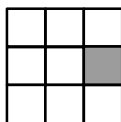

Wk 10₉

33° 49' S

16₂





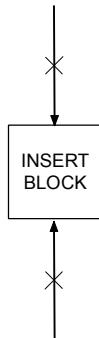


15°27'S

145°15'E

3_s

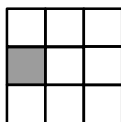
0_s



PLAN: COOKTOWN

Previous Notice 131/2017

NTM 156/2017



Australian Government
Department of Defence

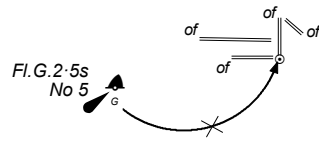
AUS 270

© Commonwealth of Australia 2017

148°24'E

7₆


20°04'S



7

Previous Notice 1234/2016

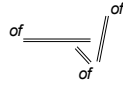
NTM 157/2017



Australian Government
Department of Defence

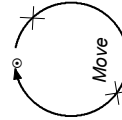
AUS 268

© Commonwealth of Australia 2017



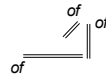
153°00'E

4₄



13

25°20'S

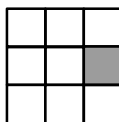


153°00'E

1₄

12

25°25'S

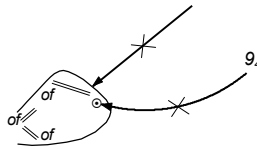


144°45'E

15_e


14°15'S

21_d



Previous Notice 537/2016

NTM 159/2017



Australian Government
Department of Defence

AUS 833

© Commonwealth of Australia 2017

4₂

17°28'S

140°50'E

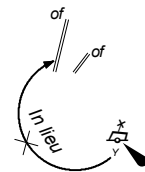
3₆



6₉

140°50'E

17°29'S




9,

PLAN: KARUMBA

Page 1 of 2

Previous Notice 132/2017

NTM 160, 161/2017

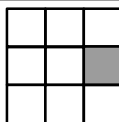
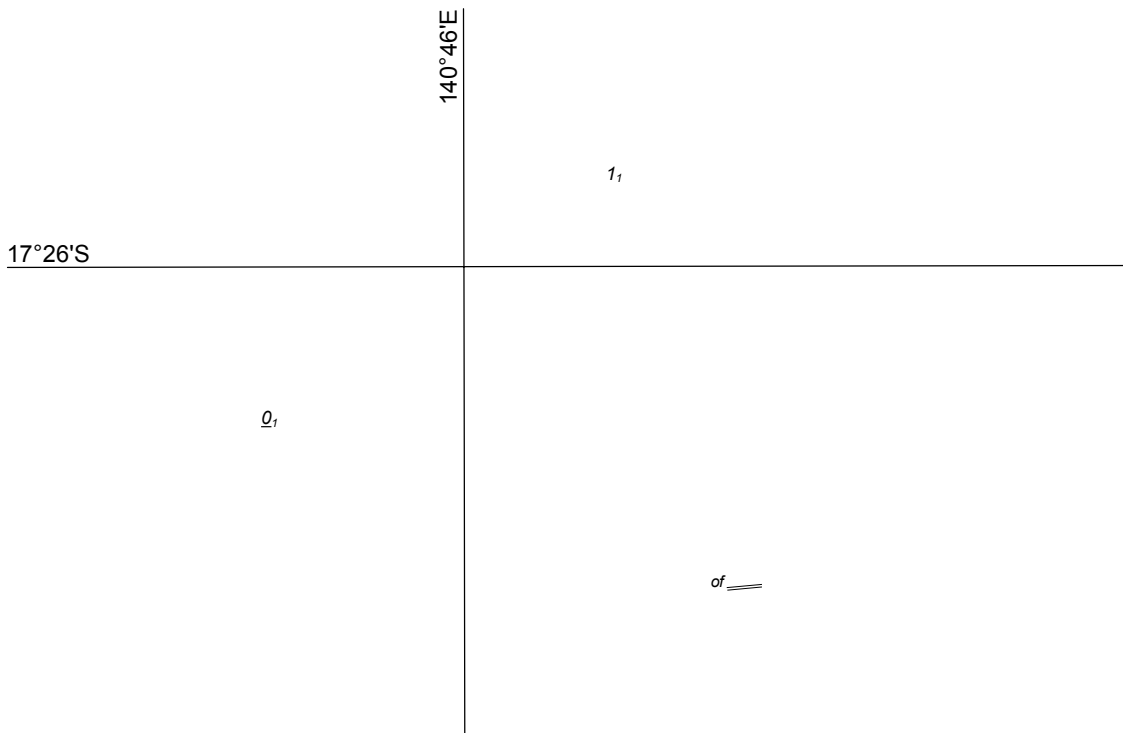



Australian Government
Department of Defence

AUS 6

© Commonwealth of Australia 2017

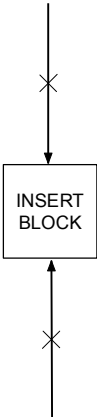
— × — INSERT BLOCK — × —




4

142°13'E

10°35'S



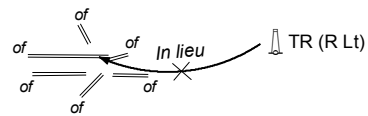
4₆



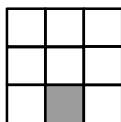
20°40'S

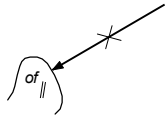

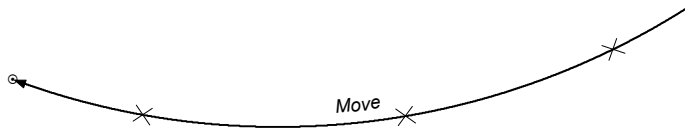
116°40'E

2₅




Q₃





Previous Notice 1165/2014

NTM 164, 165/2017



Australian Government
Department of Defence

AUS 55

© Commonwealth of Australia 2017

117°30'E

35

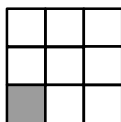
16,

20°30'S

of  Move

Previous Notice 57/2017

NTM 164/2017



Australian Government
Department of Defence

AUS 326

© Commonwealth of Australia 2017

117°00'E

22


20°30'S

12_s

of ^G Meye

Previous Notice 58/2017

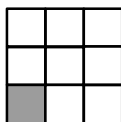
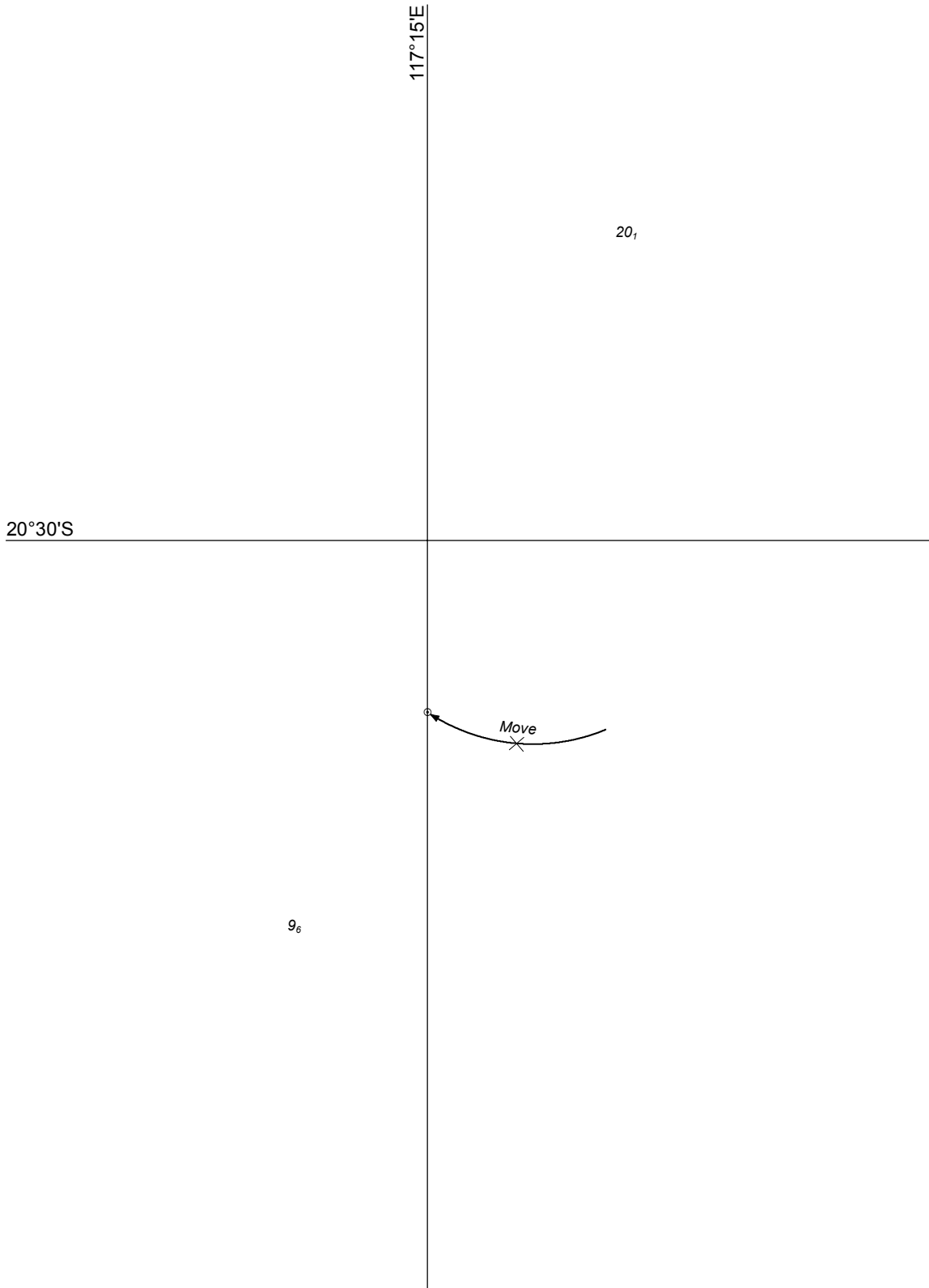
NTM 164/2017



Australian Government
Department of Defence

AUS 327

© Commonwealth of Australia 2017





20°30'S

117°15'E

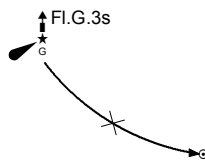
17

5₁



14₂

137°30'E

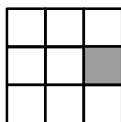


6₃

35°00'S

Previous Notice 1149/2016

NTM 166/2017



Australian Government
Department of Defence

AUS 776

© Commonwealth of Australia 2017

of ~~In lieu~~ F.R.56m (vert)

F.R.25m
F Day *
of ~~of~~ ~~of~~

33°01'S

137°36'E

1₅

~~Move~~

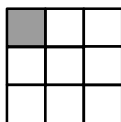
3₉

PLAN: WHYALLA

Page 1 of 2

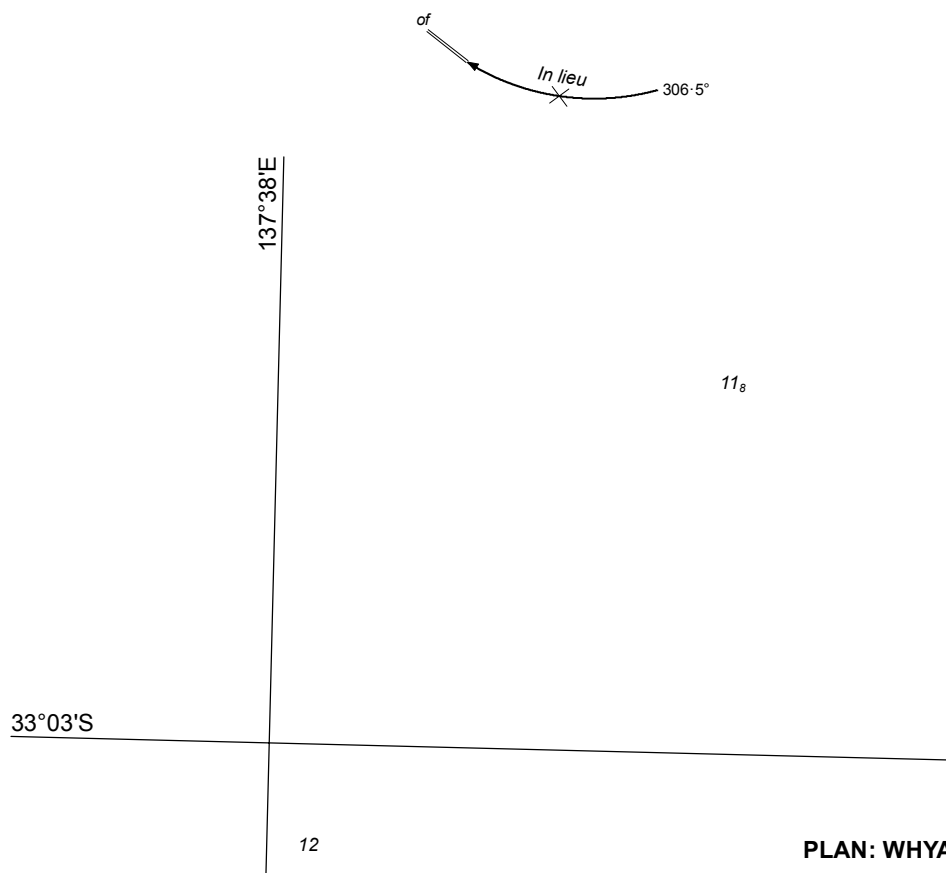
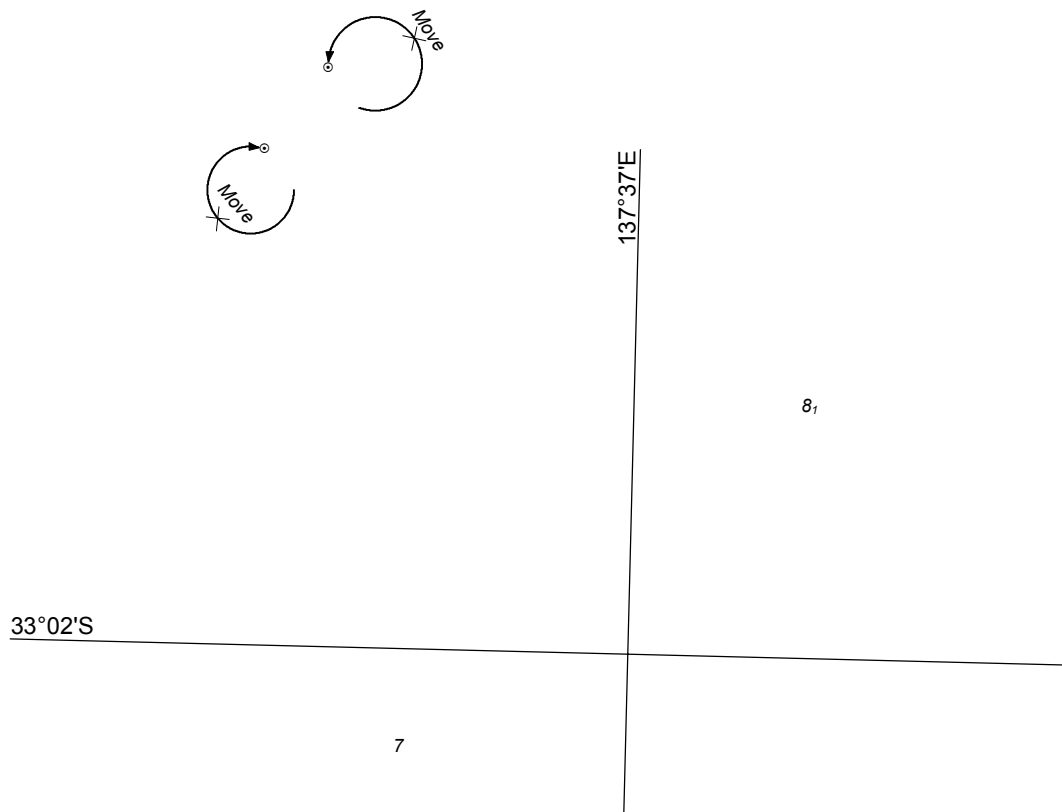
Previous Notice 621/2015

NTM 167/2017



AUS 135

© Commonwealth of Australia 2017

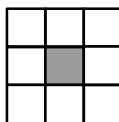


PLAN: WHYALLA

Page 2 of 2

Previous Notice 621/2015

NTM 167/2017



AUS 135

© Commonwealth of Australia 2017

F.R (vert)
In lieu
of

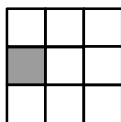
137°35'E

In lieu
of
306.5°

33°05'S

6₂

4₃



of
||
of = of = of

150°00'E

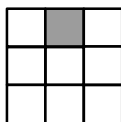
115

37°40'S

99

Previous Notice 1298/2015

NTM 168/2017



Australian Government
Department of Defence

AUS 805

© Commonwealth of Australia 2017

37°30'S

150°00'E

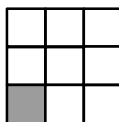
16₅

72

of
of

Previous Notice 3/2017

NTM 168/2017



Australian Government
Department of Defence

AUS 806

© Commonwealth of Australia 2017

of // of
of || of

152°00'E

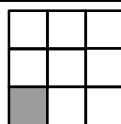
4599

38°00'S

4578

Previous Notice 1231/2016

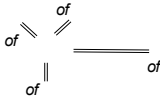
NTM 168/2017



Australian Government
Department of Defence

AUS 4643 (INT 643)

© Commonwealth of Australia 2017



150°00'E


38°00'S

3409

3088

Previous Notice 1119/2016

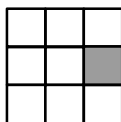
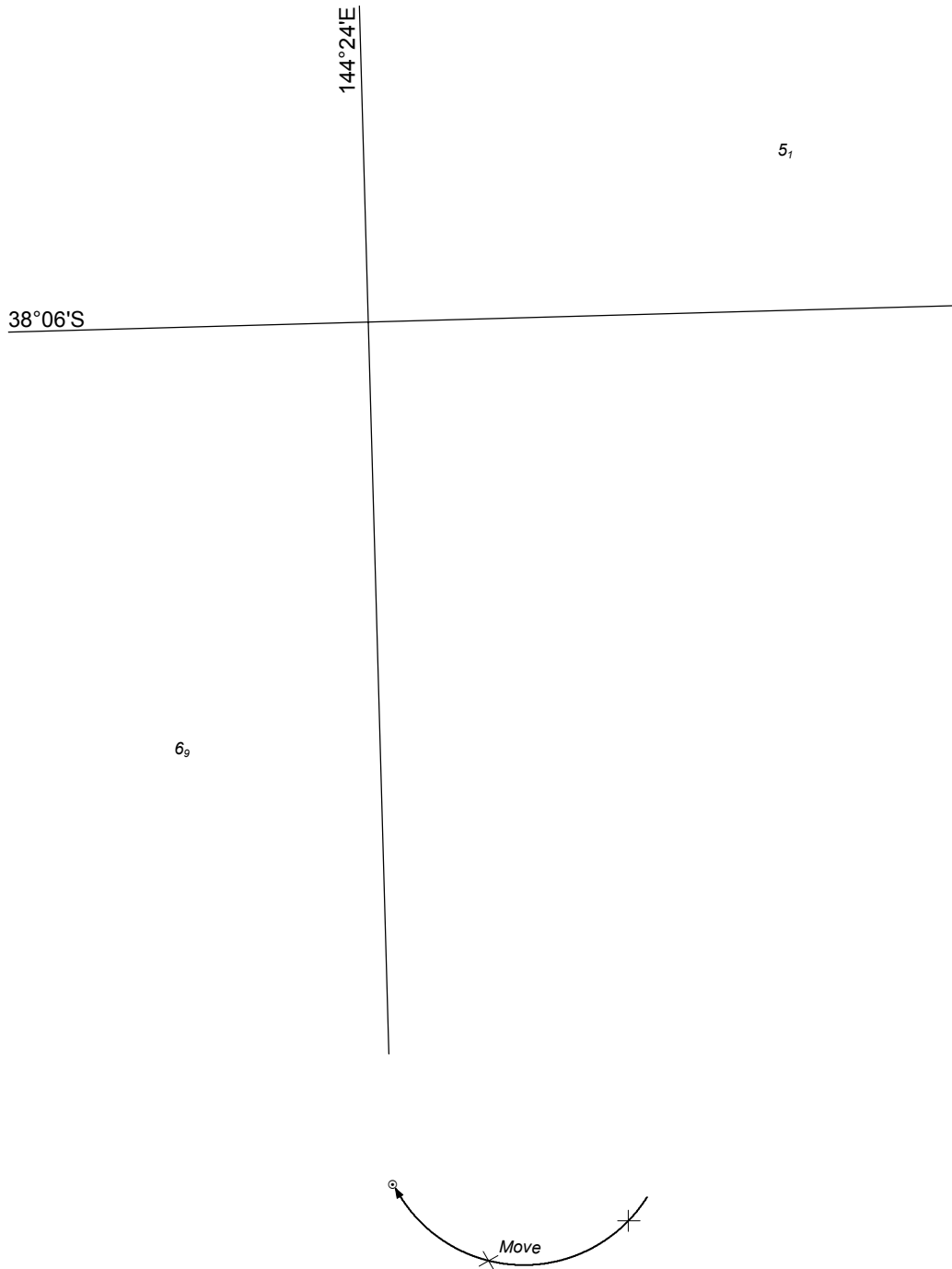
NTM 168/2017


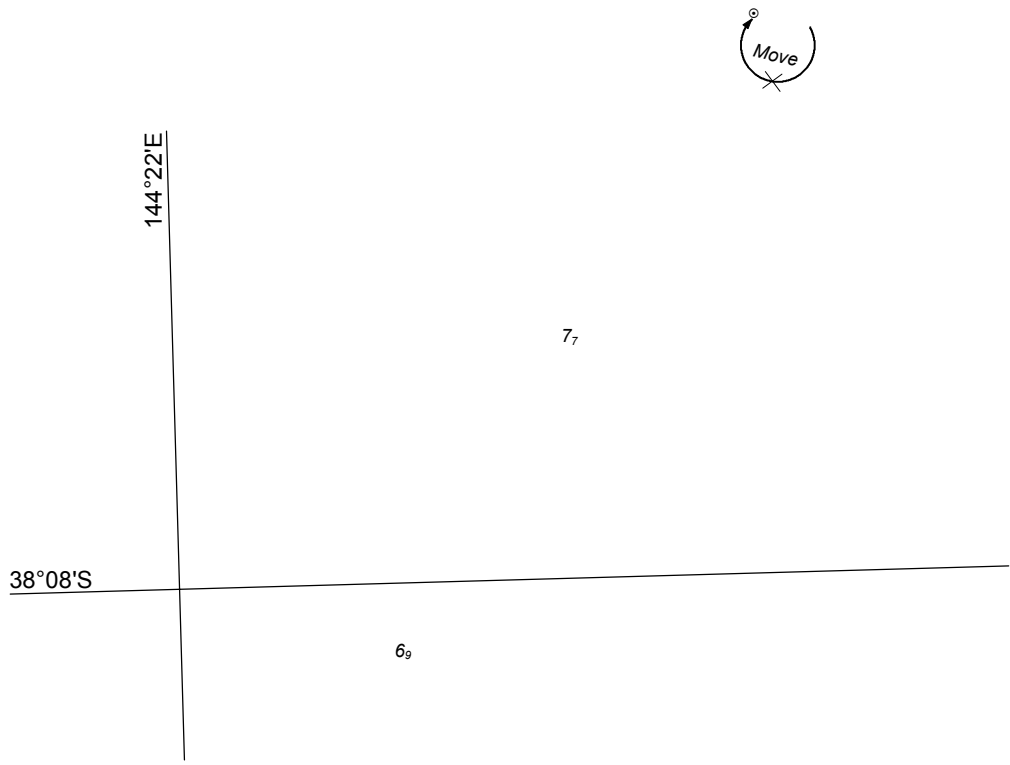
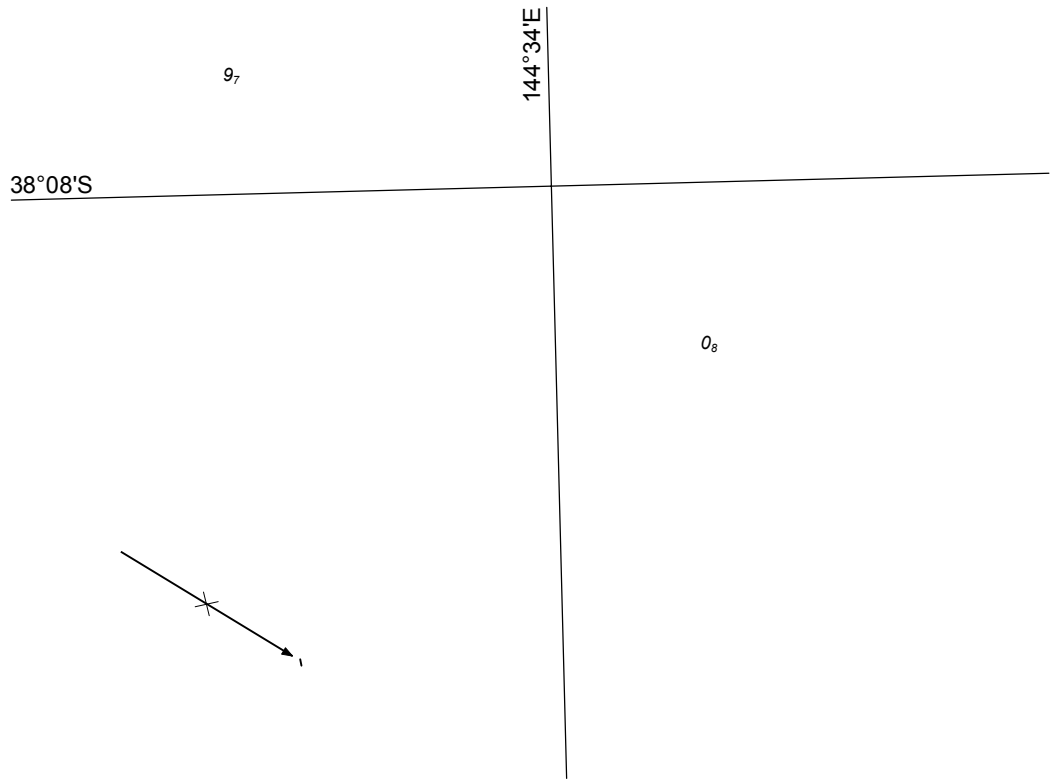


Australian Government
Department of Defence

AUS 4644 (INT 644)

© Commonwealth of Australia 2017






144°33'E

1₄

38°09'2"S

0_B

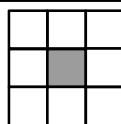


PLAN: CLIFTON SPRINGS

Page 2 of 2

Previous Notice 1252/2016

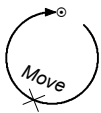
NTM 169, 170/2017



Australian Government
Department of Defence

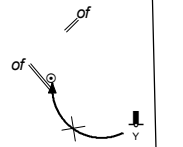
AUS 157

© Commonwealth of Australia 2017



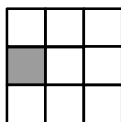
37°56'S

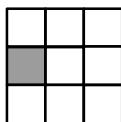
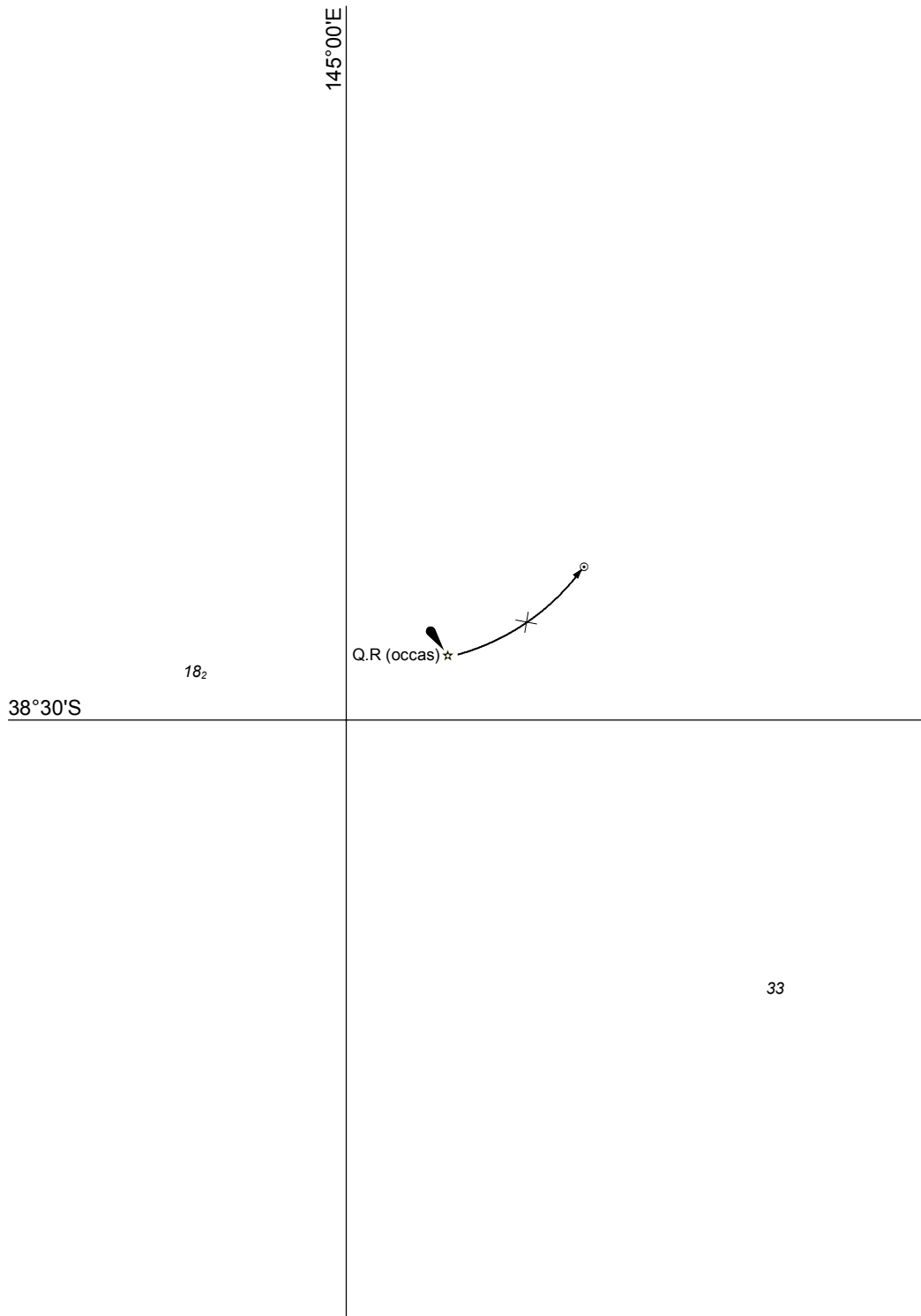
144°48'E

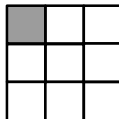
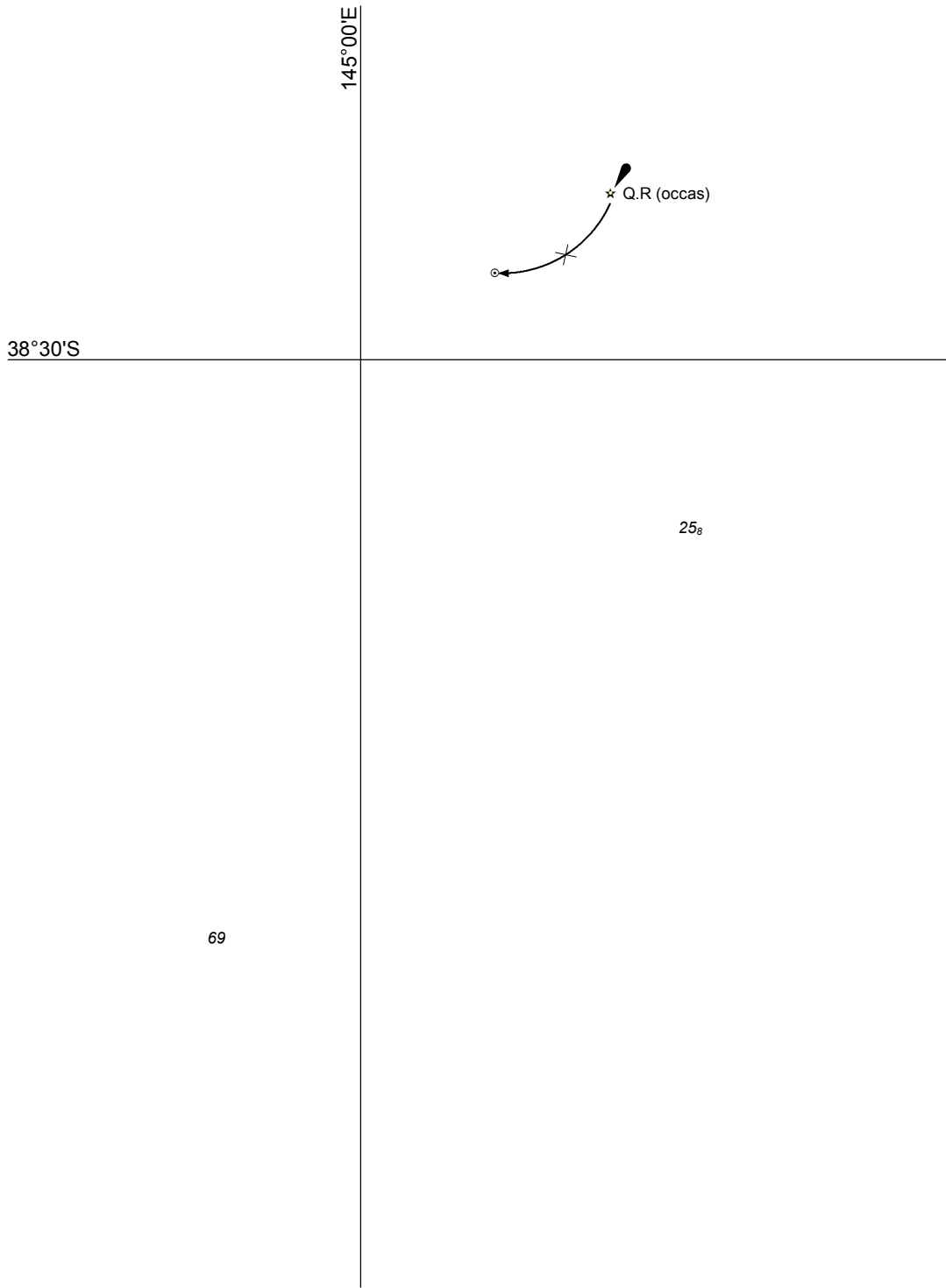


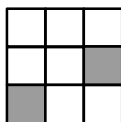
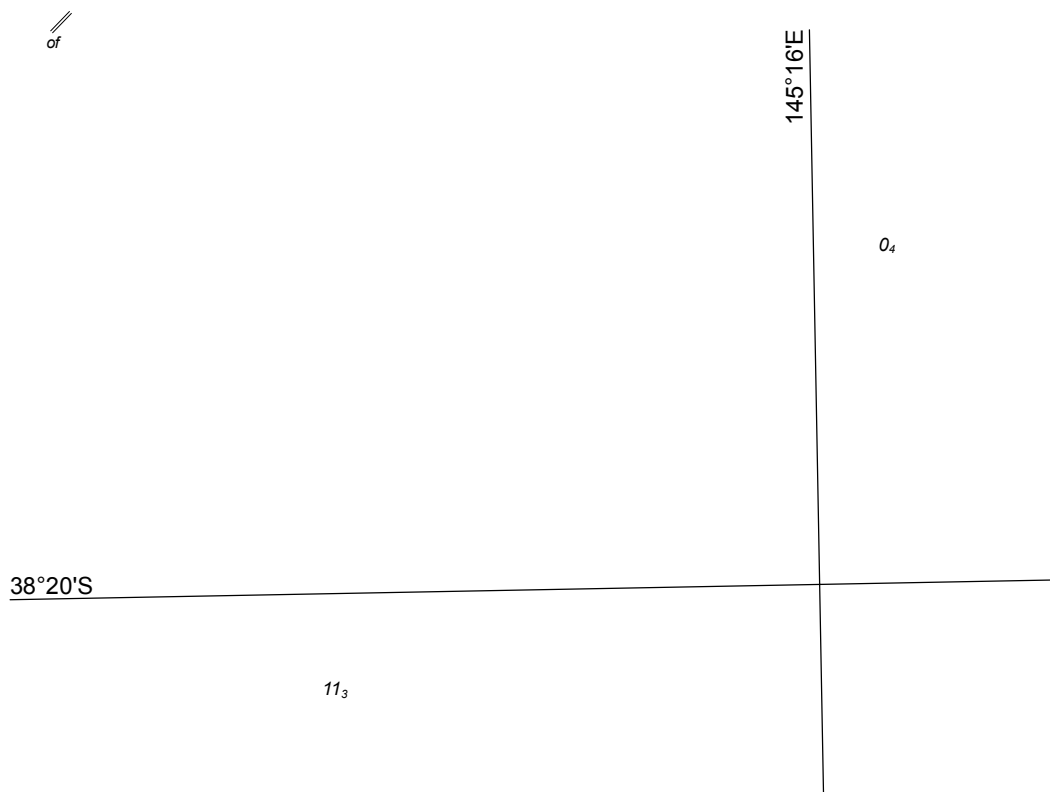
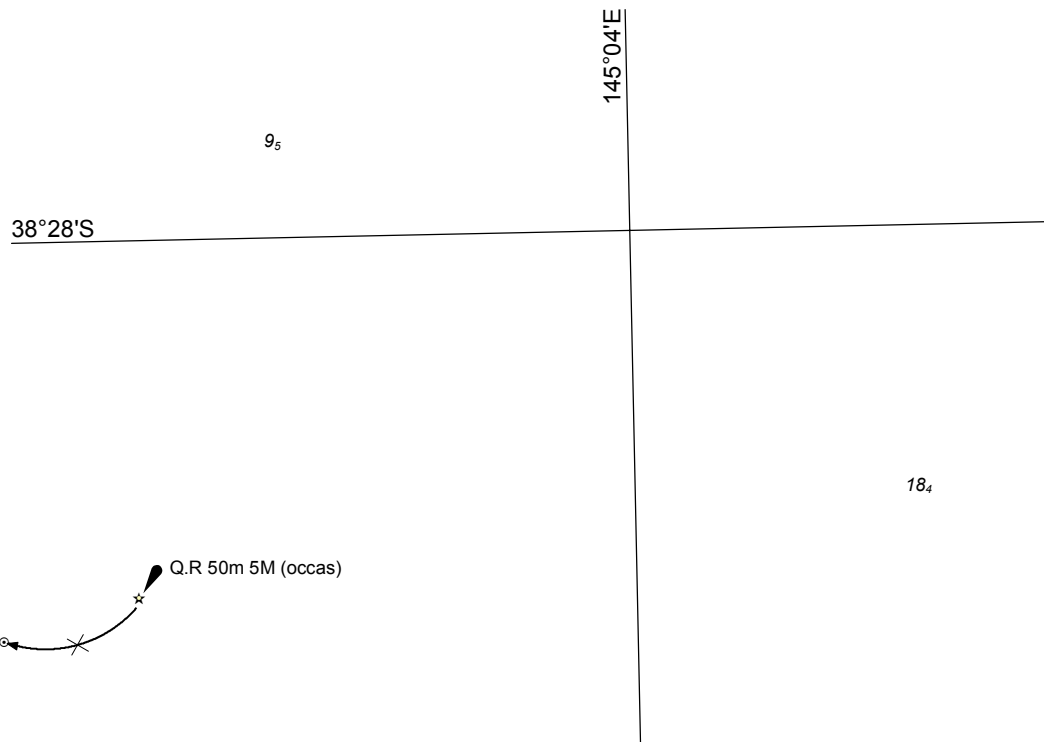
9

7₂









145°13'E

0₈

38°19'S

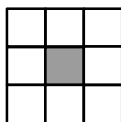
// of

1₄

PLAN: HASTINGS BIGHT

Previous Notice 852/2014

NTM 173/2017






Australian Government
Department of Defence

AUS 152

© Commonwealth of Australia 2017

42°32'S

147°56'E

of  *of*
of  *of*
of  *of*

of  *of*

of  *of*

of  *of*

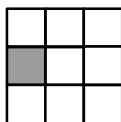
 *of*

13₃

19₃

Previous Notice 105/2017

NTM 174/2017



Australian Government
Department of Defence

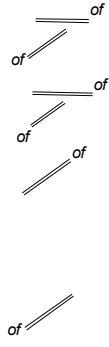
AUS 170

© Commonwealth of Australia 2017

42°32'S

17

147°56'E



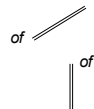
07

Continued



151

147°56'E

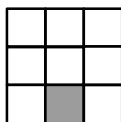


198

42°33'44"S

Previous Notice 201/2016

NTM 174/2017



Australian Government
Department of Defence

AUS 175

© Commonwealth of Australia 2017