


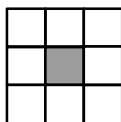
151°20'E


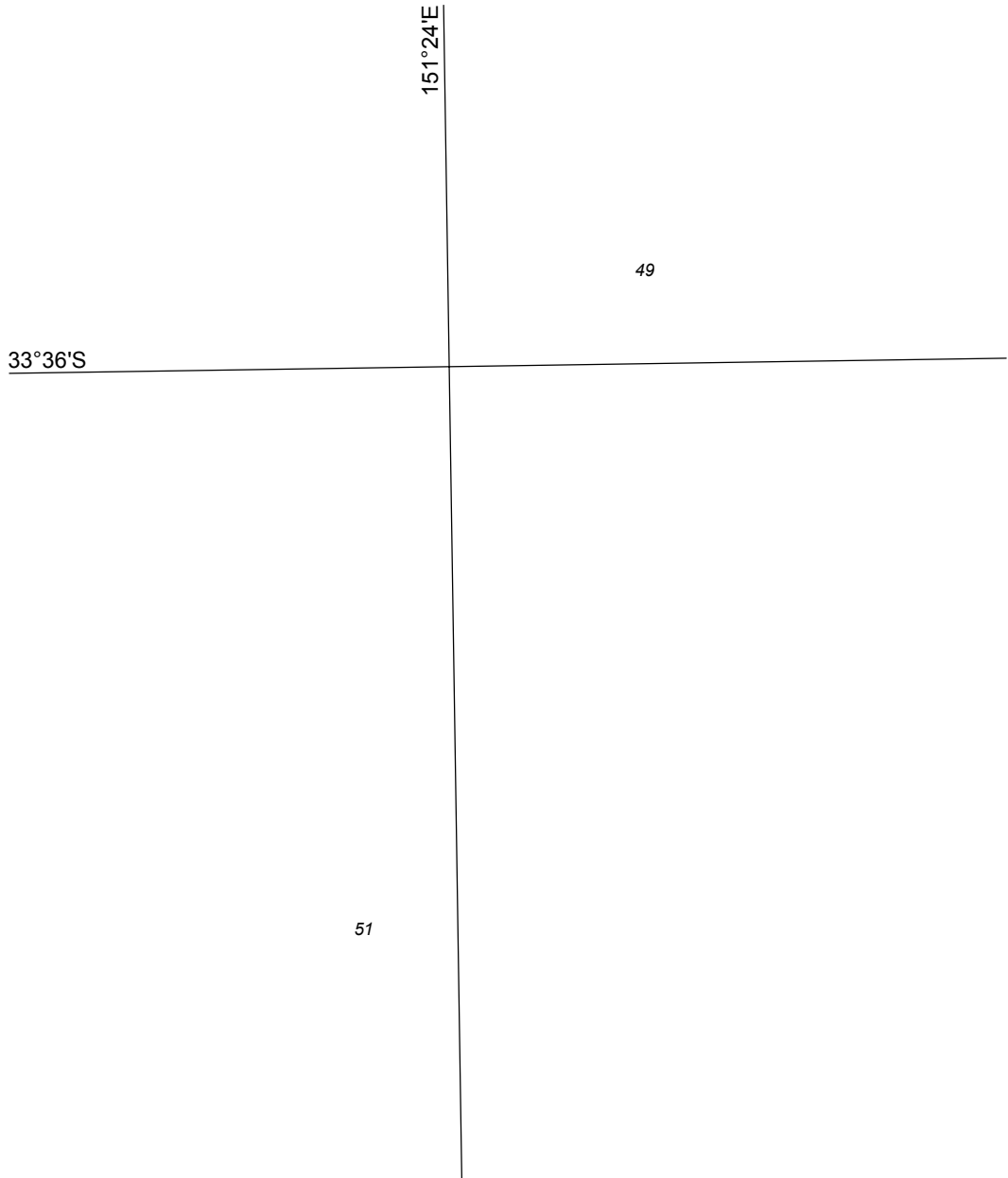
33°40'S



47

4₆





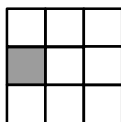
151°00'E

34°00'S



124

69



33°45'S

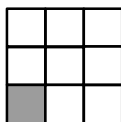
151°30'E

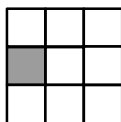
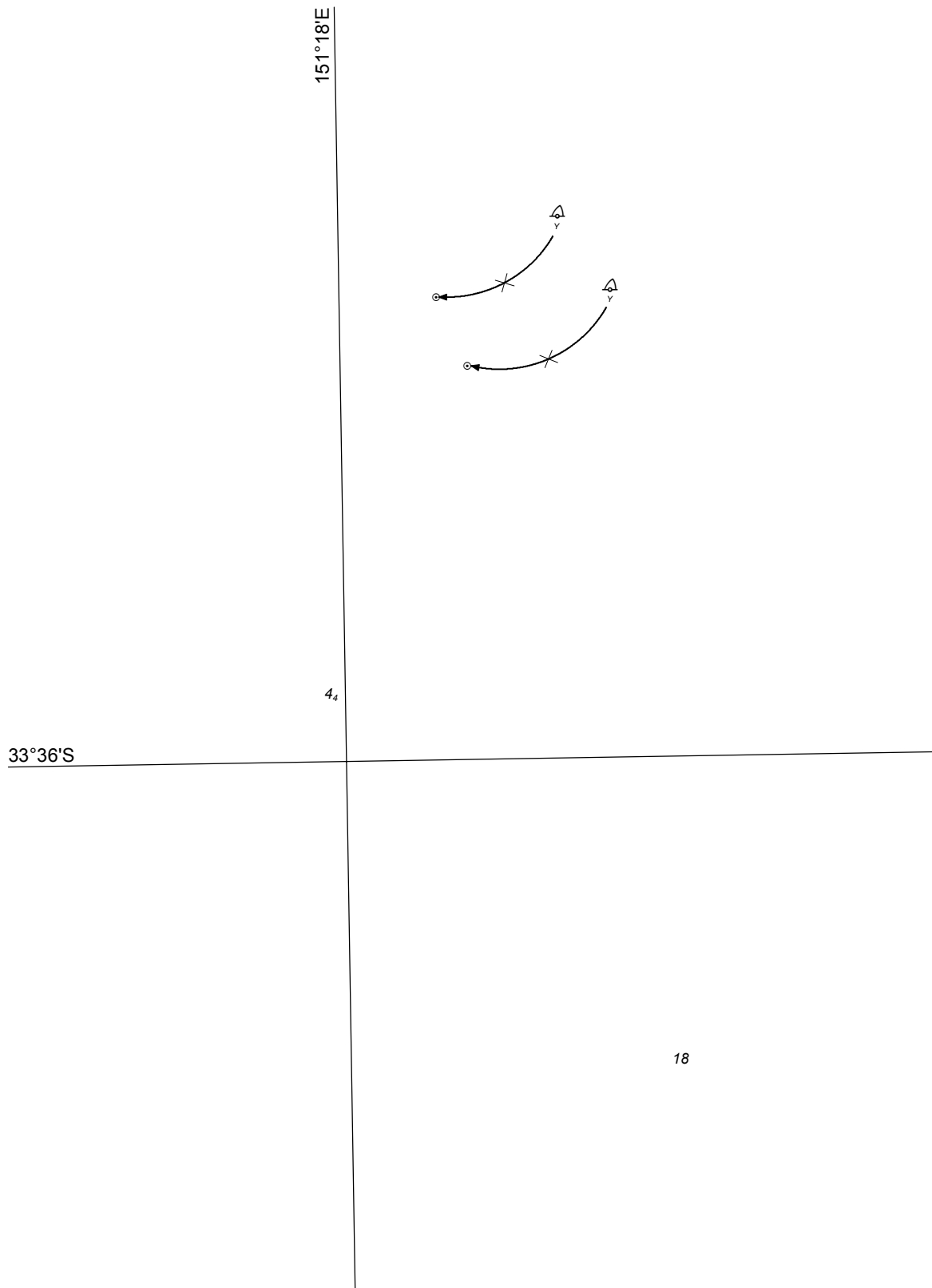
53 Wk

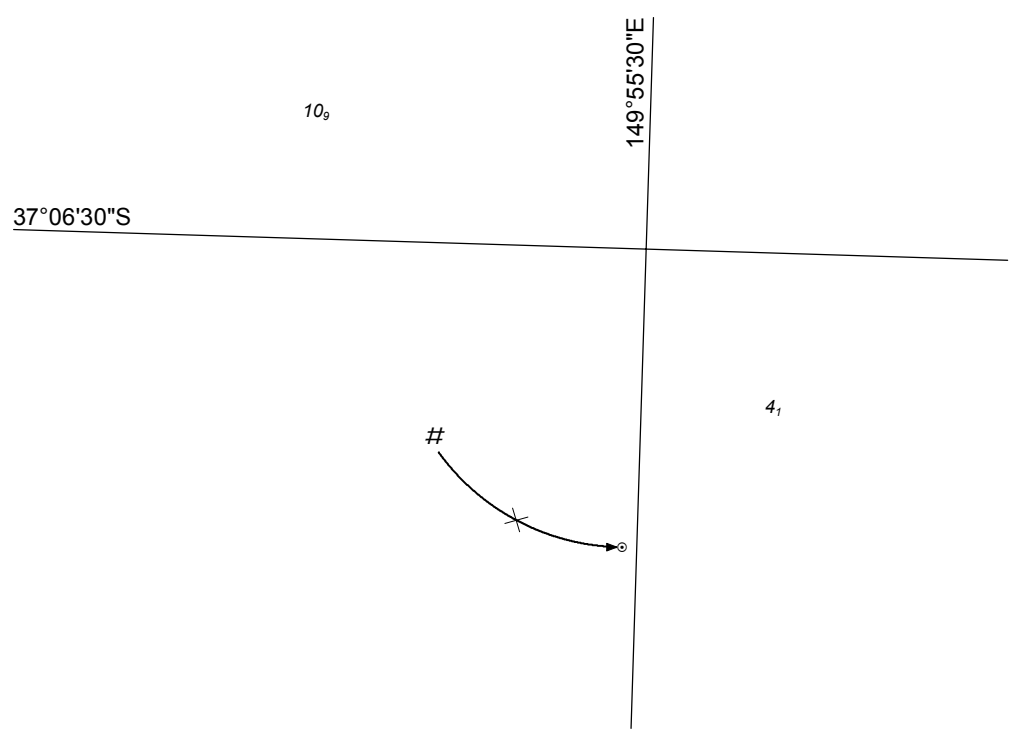
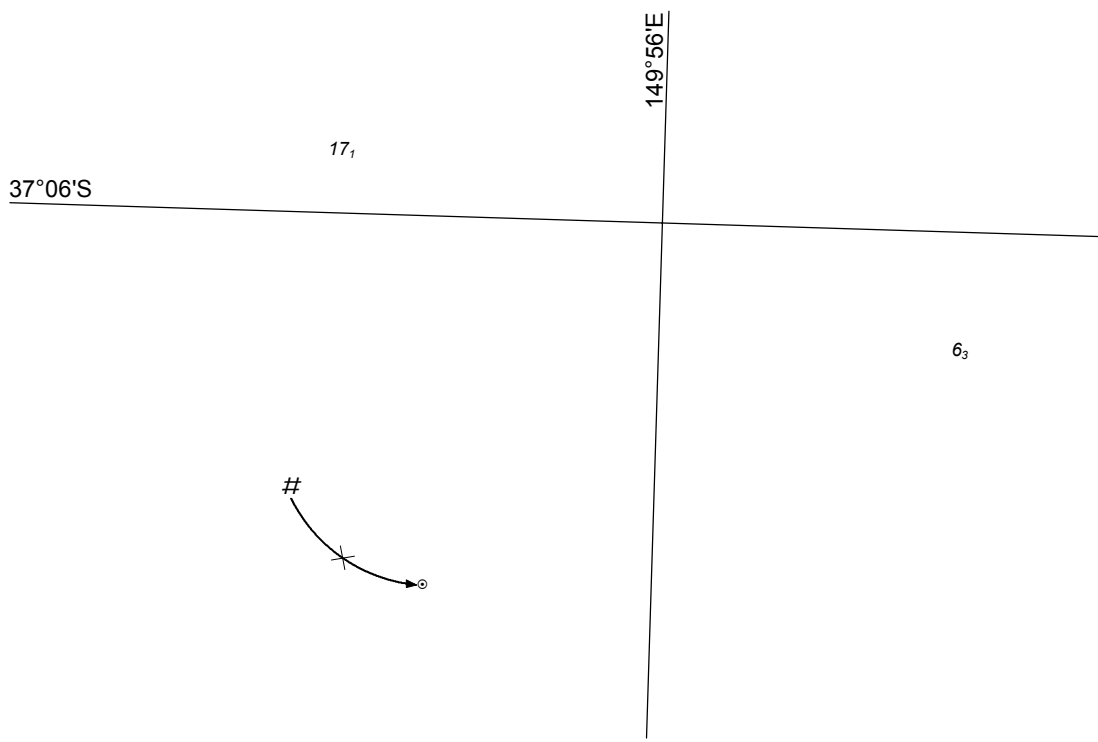


135

115








PLAN: EAST BOYD BAY WHARVES

Previous Notice NE 7/10/2016

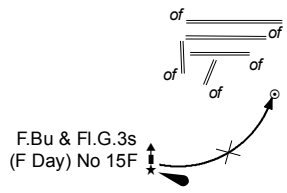
NTM 127/2017



Australian Government
Department of Defence

AUS 192

© Commonwealth of Australia 2017




F.Bu & Fl.G.3s
(F Day) No 15F

9₇

153°04'E

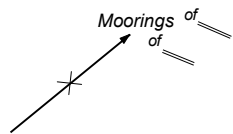
3₉

27°27'S



153°30'E

77




27°00'S

22

Previous Notice NE10/2/2017

NTM 129/2017



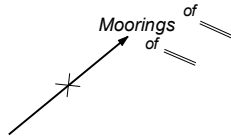
Australian Government
Department of Defence

AUS 235

© Commonwealth of Australia 2017

27°00'S

153°30'E

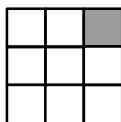


88

24

Previous Notice NE 10/2/2017

NTM 129/2017



Australian Government
Department of Defence

AUS 236

© Commonwealth of Australia 2017

23°46'S

151°20'E

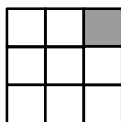
3₇

of

4₆

Previous Notice 634/2016

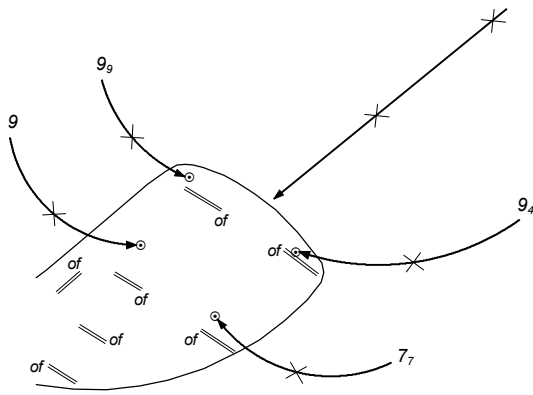
NTM 130/2017



Australian Government
Department of Defence

AUS 245

© Commonwealth of Australia 2017



144° 48' E

14° 30' S

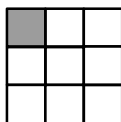
11₂

5₆

PLAN: HOWICK GROUP

Previous Notice 1172/2016

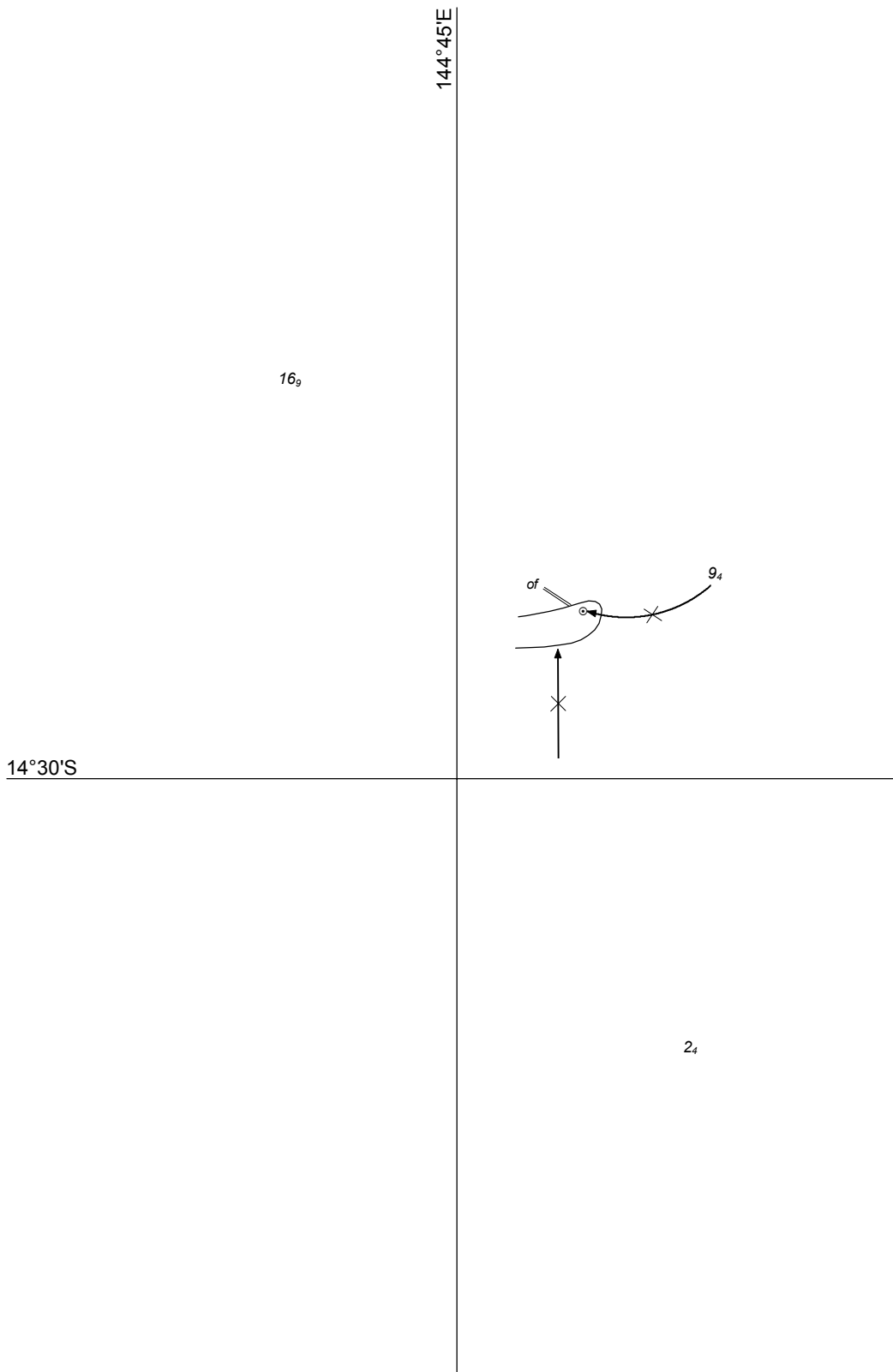
NTM 131/2017



Australian Government
Department of Defence

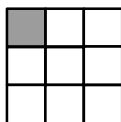
AUS 270

© Commonwealth of Australia 2017



Previous Notice 1172/2016

NTM 131/2017



Australian Government
Department of Defence

AUS 832

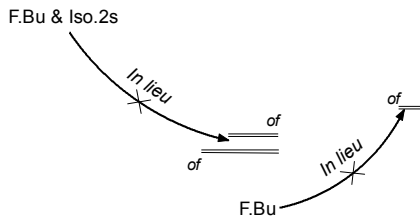
© Commonwealth of Australia 2017

140°46'E

2₆


17°26'S

1₃



Previous Notice 688/2013

NTM 132/2017



Australian Government
Department of Defence

AUS 6

© Commonwealth of Australia 2017

of

148°50'E

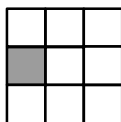
53

20°20'S

21₈

Previous Notice 697/2016

NTM 133/2017



Australian Government
Department of Defence

AUS 252

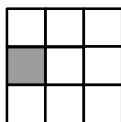
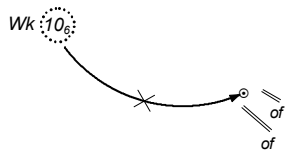
© Commonwealth of Australia 2017

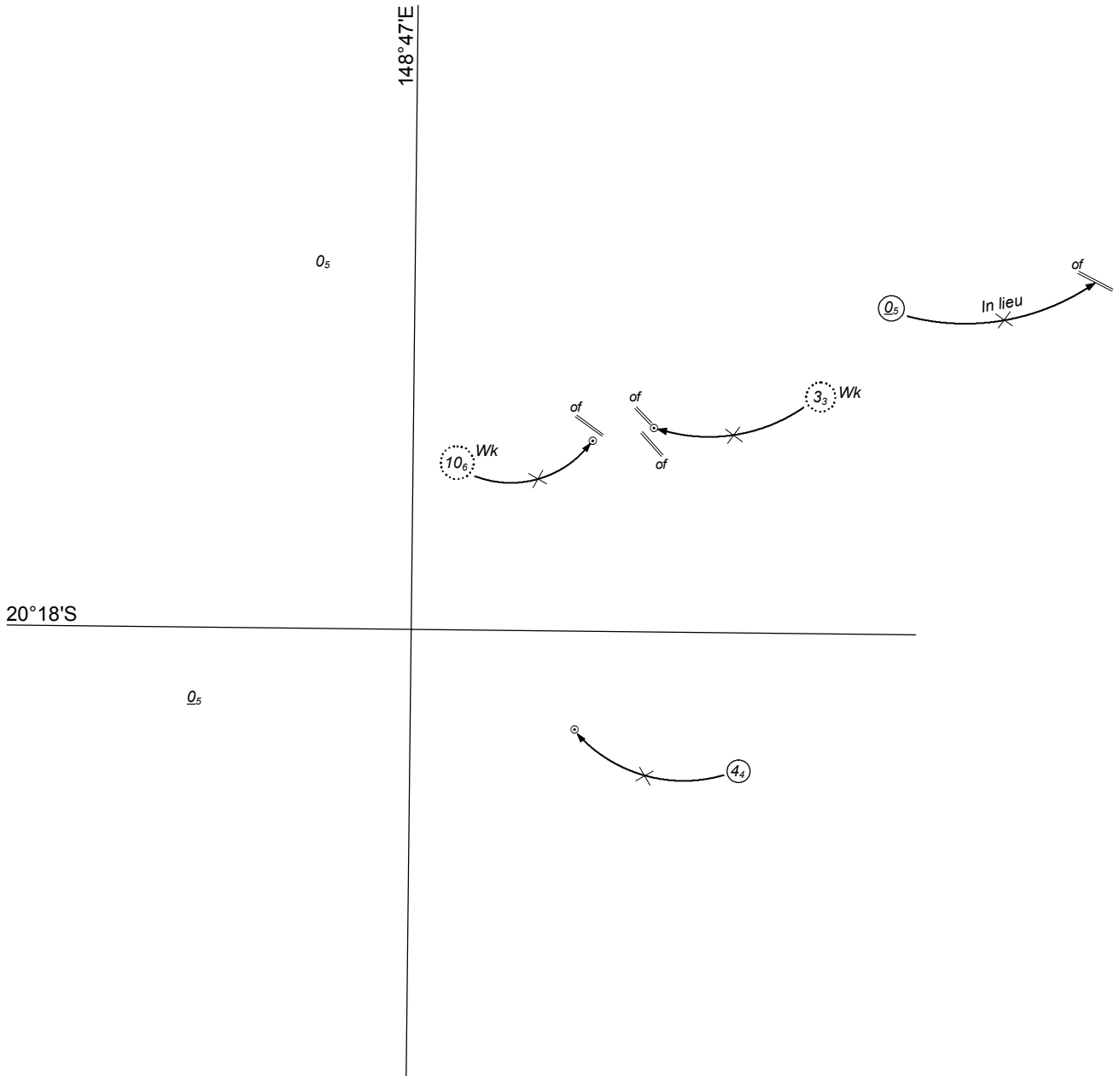
20°16'S

148°48'E

21₄

39






PLAN: SHUTE HARBOUR

Previous Notice NC 8/4/2016

NTM 133/2017



AUS 269

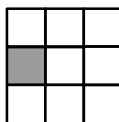
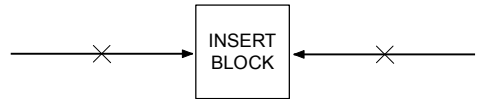
© Commonwealth of Australia 2017

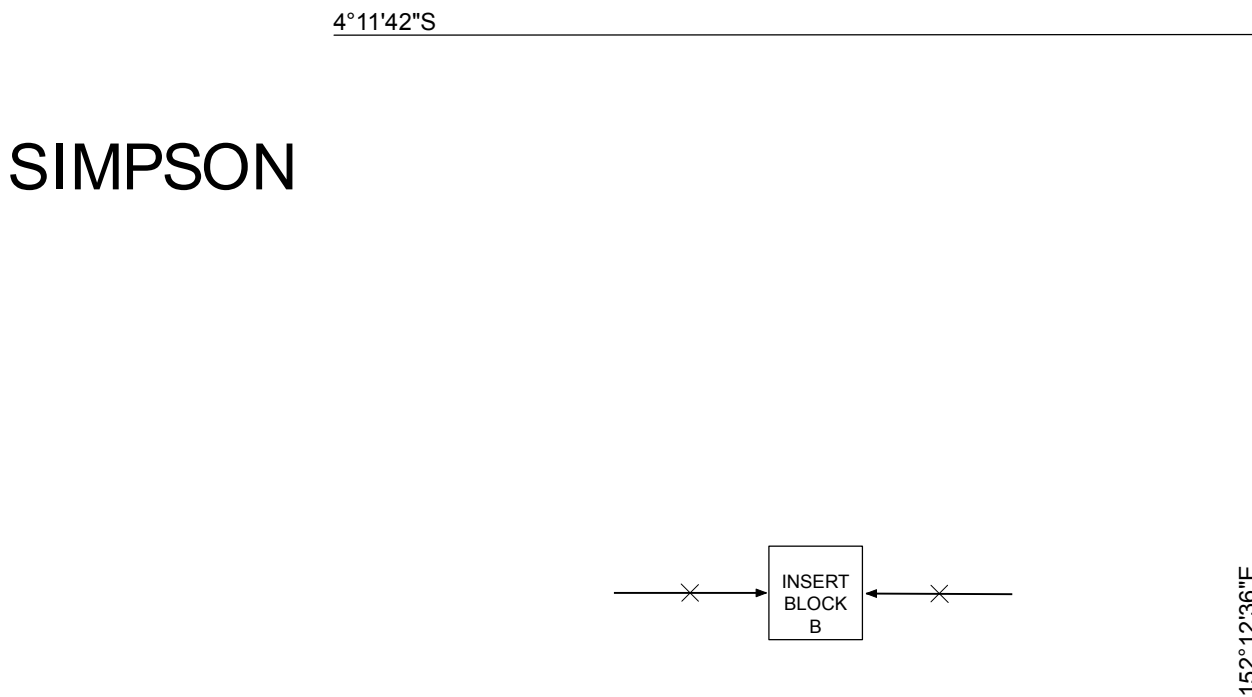
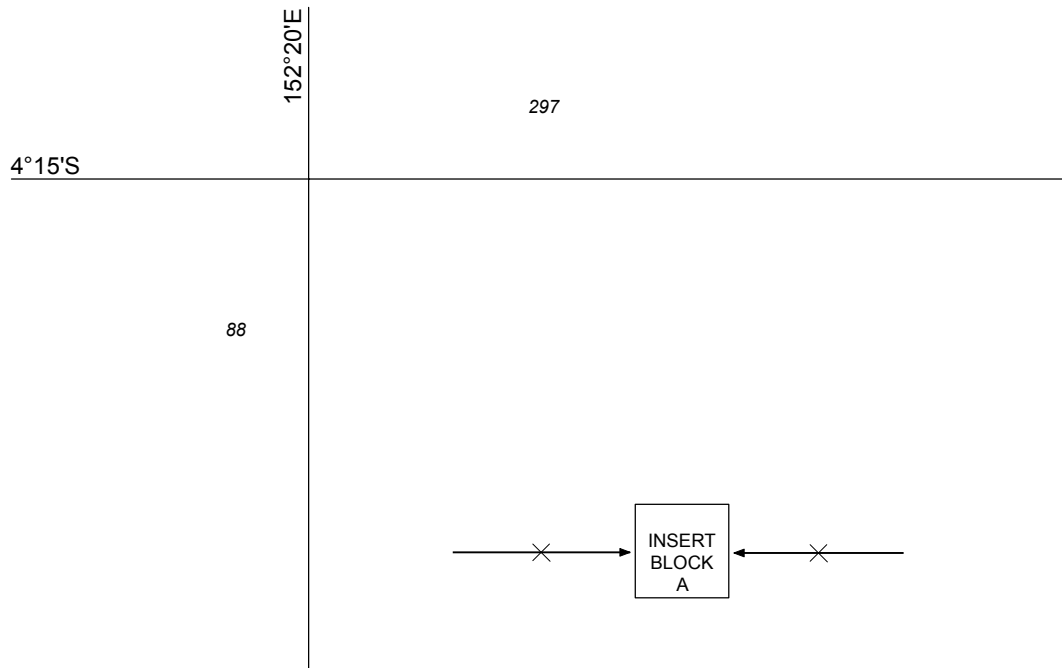
152° 15'E

583

4° 15'S

13_s






PLAN: SIMPSON AND MATUPIT HARBOURS

Previous Notice 921/2015

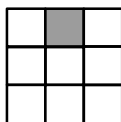

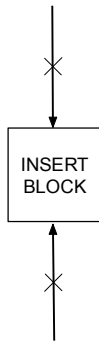
NTM 134/2017



Australian Government
Department of Defence

AUS 680

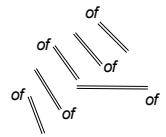
© Commonwealth of Australia 2017



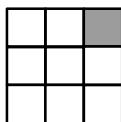
130°35'E

6_s

12°25'S



3_s



130°30'E

15₄


23



12°30'S

Previous Notice 1201/2016

NTM 136/2017



Australian Government
Department of Defence


AUS 309

© Commonwealth of Australia 2017

12°30'S

130°30'E

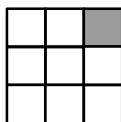
5₆

of  of

14₁

Previous Notice 1201/2016

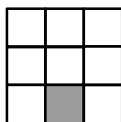

NTM 136/2017



Australian Government
Department of Defence

AUS 316

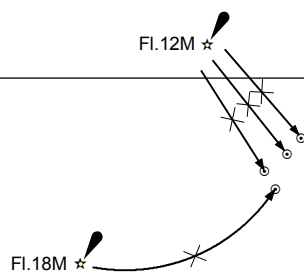
© Commonwealth of Australia 2017



519

118°00'E

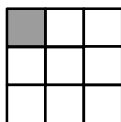
8°00'S



1678

Previous Notice 51/2017



NTM 137/2017

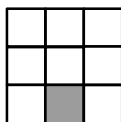



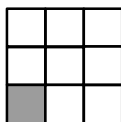
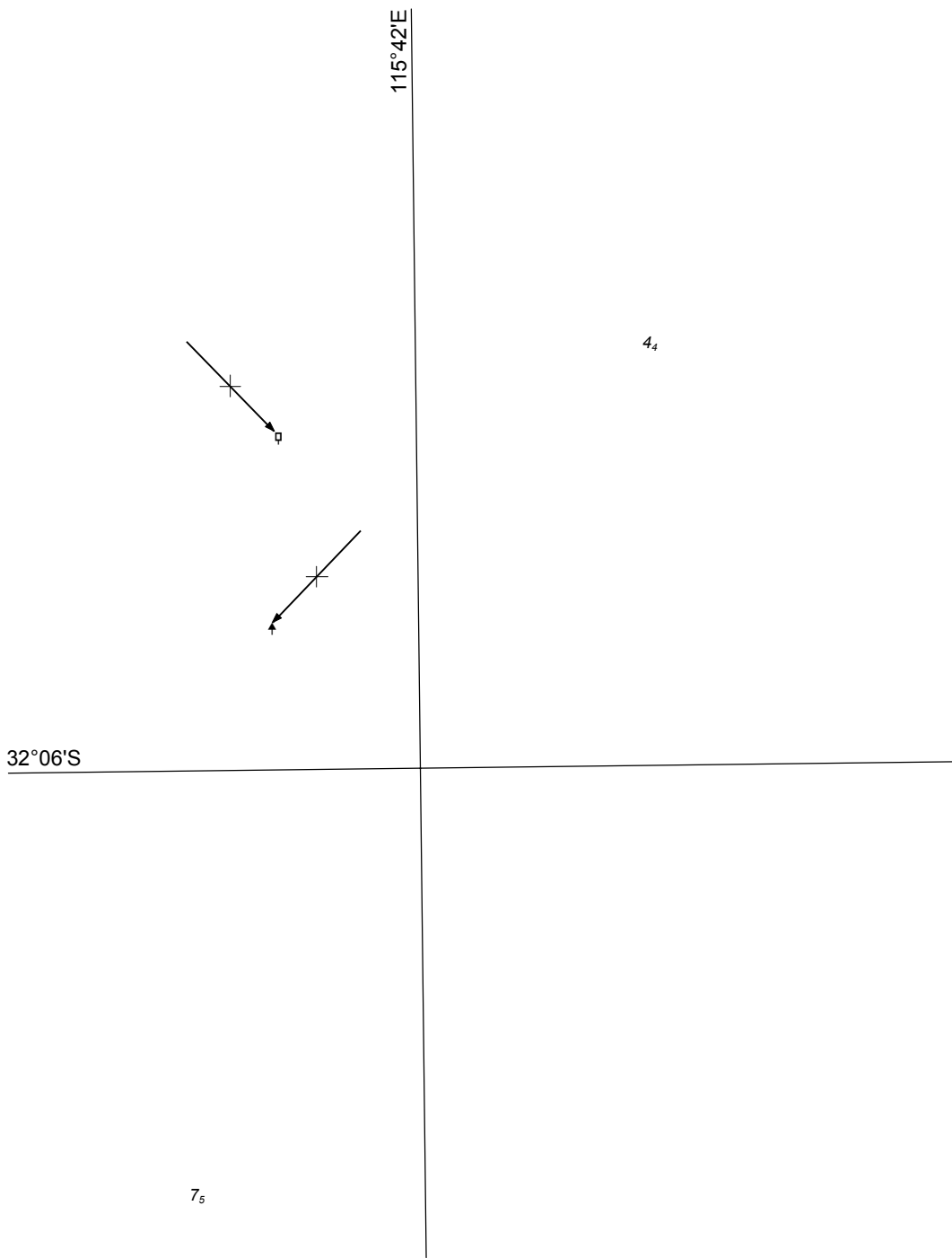
Australian Government
Department of Defence

AUS 4722 (INT 722)

© Commonwealth of Australia 2017





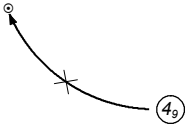
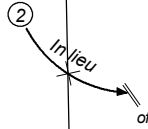
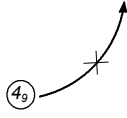


28°46'S

114°36'E

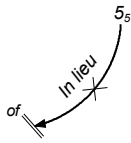
3₃

4₆



114°35'30"E

4₅



2₉


28°46'30"S



PLAN: PORT OF GERALDTON

Previous Notice NE 4/11/2016

NTM 140/2017



Australian Government
Department of Defence

AUS 81

© Commonwealth of Australia 2017

35°00'S

117°57'E

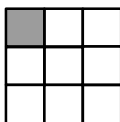
of

Q₁

11_g

Previous Notice 96/2017

NTM 141/2017



Australian Government
Department of Defence

AUS 110


© Commonwealth of Australia 2017

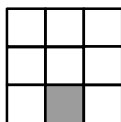
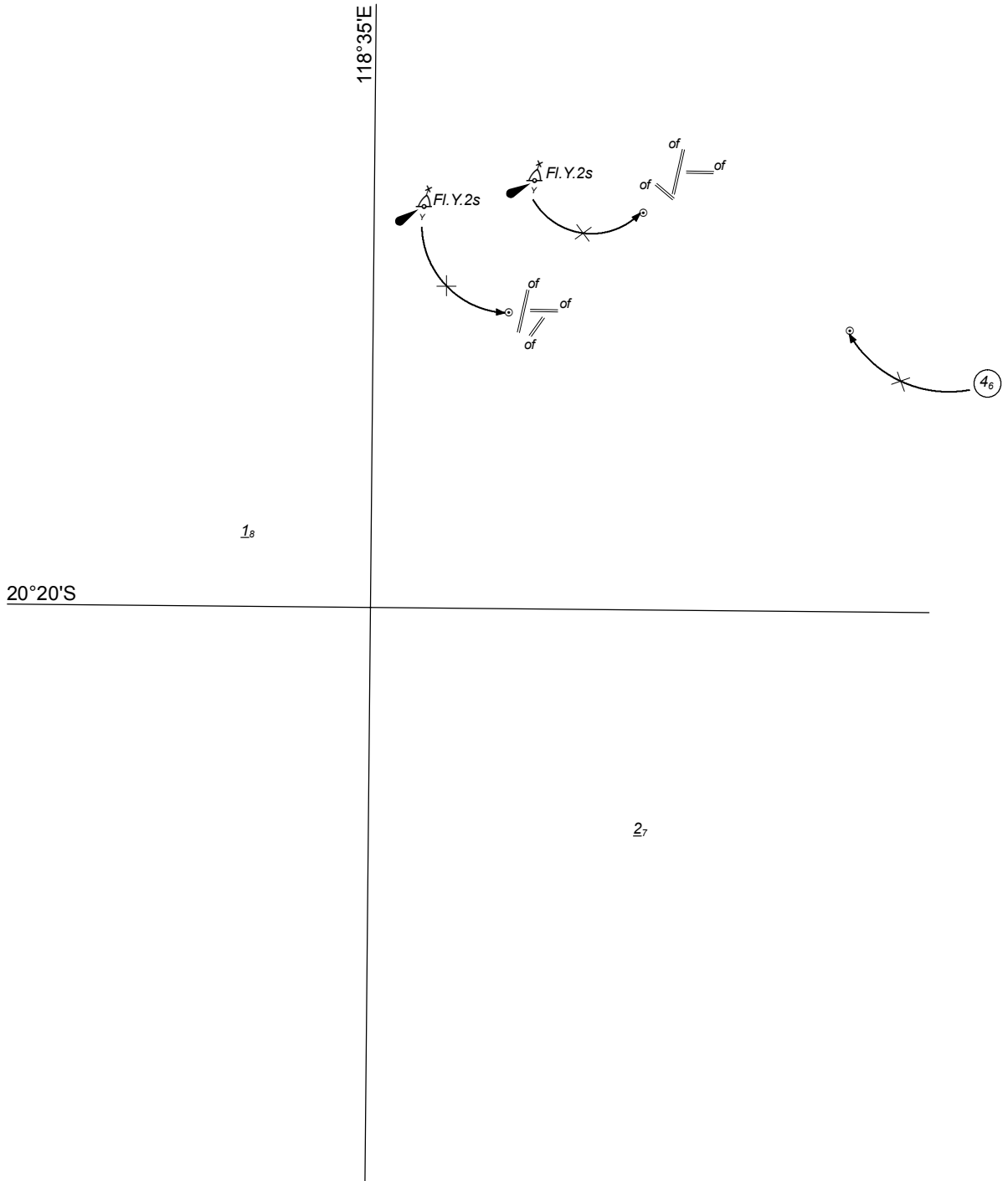
118°36'E

0_1

20°18'S

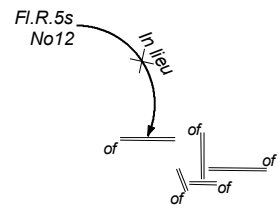
0_2





128°06'E

8₂




15°24'S

7₄

PLAN: APPROACHES TO WYNDHAM WHARF

Previous Notice 9/2017

NTM 143/2017



Australian Government
Department of Defence

AUS 32

© Commonwealth of Australia 2017