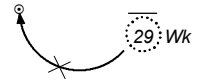
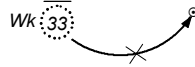


151°20'E

47

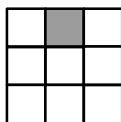


33°40'S

9,

Previous Notice 43/2017

NTM 88/2017



Australian Government
Department of Defence

AUS 197



© Commonwealth of Australia 2017

33°36'S

151°24'E

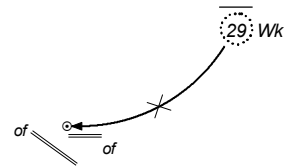
46

47



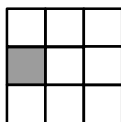
151°00'E

34°00'S



135

69

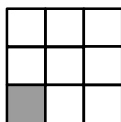
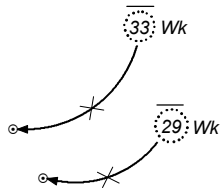


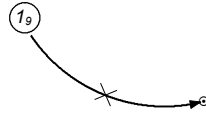
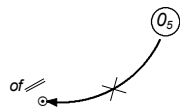
33°30'S

151°30'E

45

53





151°17'E

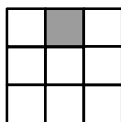
11₃

33°49'S

17₆

Previous Notice 1019/2016

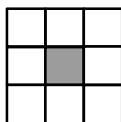
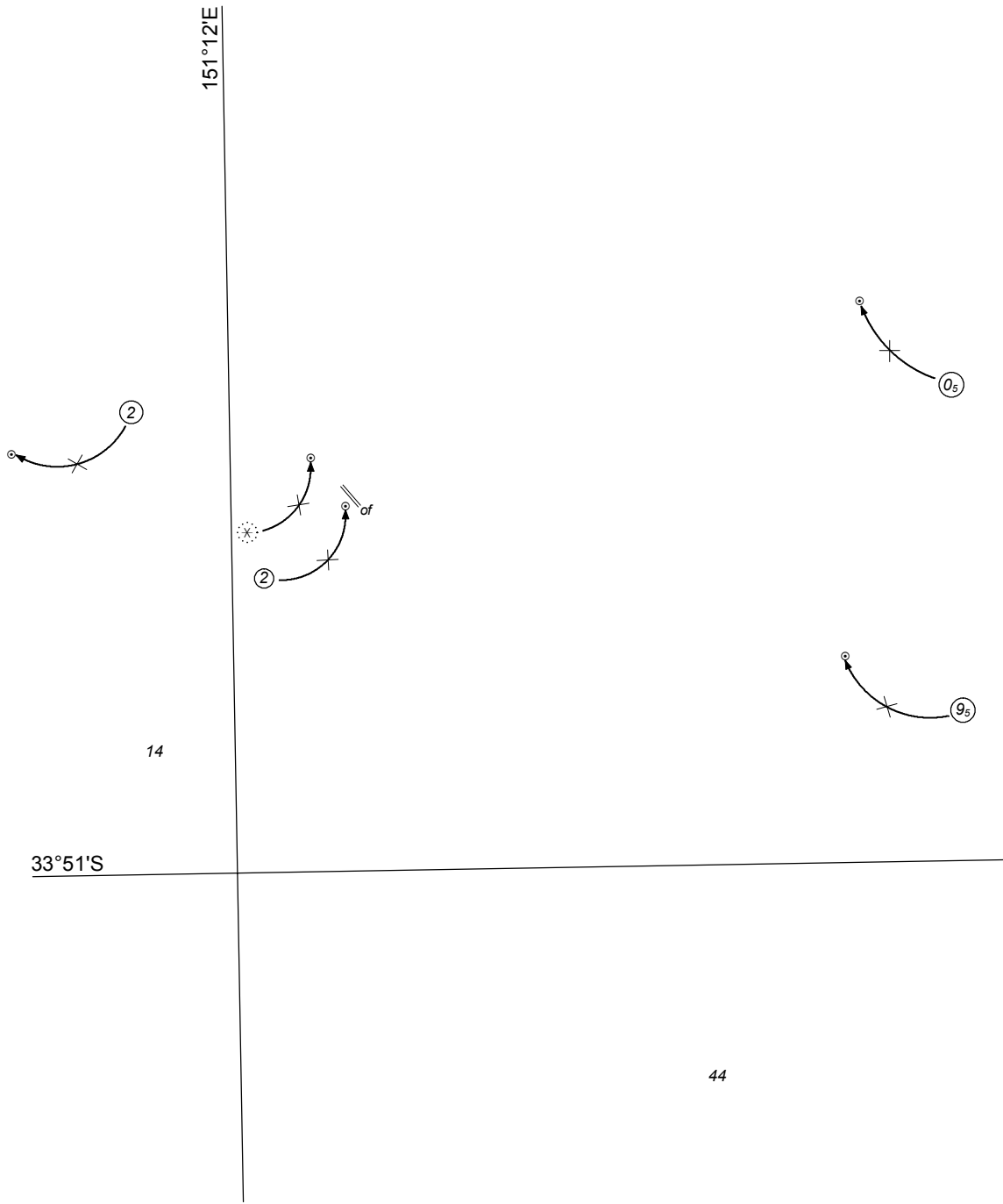
NTM 89/2017


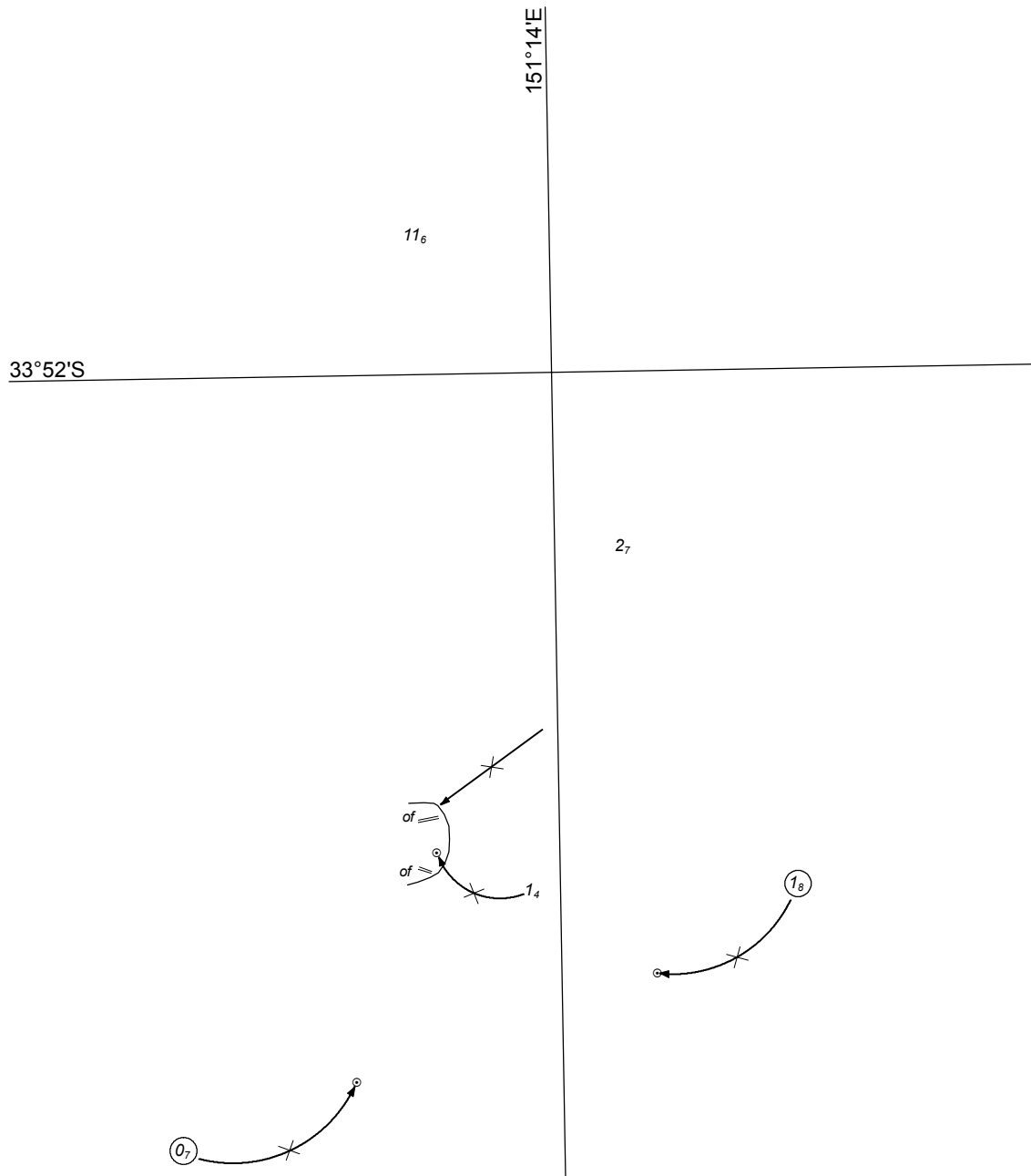


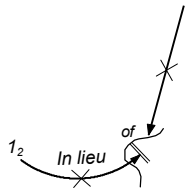
Australian Government
Department of Defence

AUS 201

© Commonwealth of Australia 2017

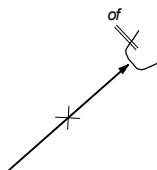






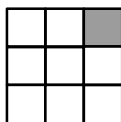
151°14'E

4₂



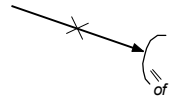
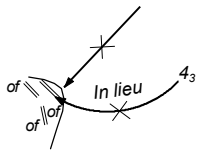

33°51'S

15₁



151°08'E

12₁

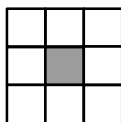


33°51'S

2₁

Previous Notice 1104/2016

NTM 89/2017



Australian Government
Department of Defence

AUS 203

© Commonwealth of Australia 2017


141°45'E

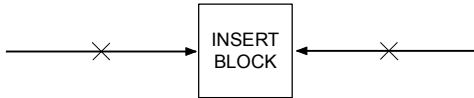
12₉

10°15'S



11₁



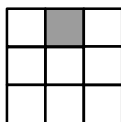


141°30'E

15_e

11°00'S

27_e

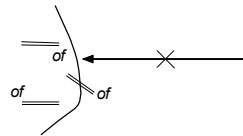


12°27'S

130°51'E

3₂

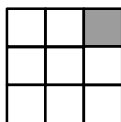
0₆



1₁

Previous Notice 1201/2016

NTM 92/2017

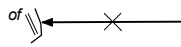


Australian Government
Department of Defence

AUS 24

© Commonwealth of Australia 2017

130°52'E




12°28'S

2e

0₉

Previous Notice 1201/2016

NTM 92/2017

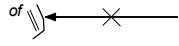


Australian Government
Department of Defence

AUS 25

© Commonwealth of Australia 2017

130° 52' E



12° 28' S

2₆

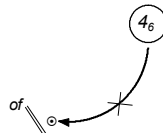
18₄

130° 52' E

9₁

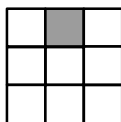
12° 32' S

10₅



Previous Notice 1243/2016

NTM 92/2017



Australian Government
Department of Defence

AUS 26

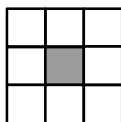

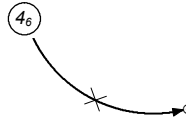
© Commonwealth of Australia 2017

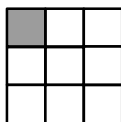

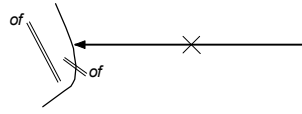
130°51'E

7₇

12°33'S

18_s

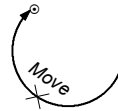




115°23'E

2₃

2₉

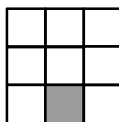


33°38'S

PLAN: PORT GEOGRAPHE MARINA

Previous Notice 55/2017

NTM 93/2017



Australian Government
Department of Defence

AUS 116

© Commonwealth of Australia 2017

In magenta

115°45'E

10₃

In magenta

Port Limit
Fremantle

In magenta

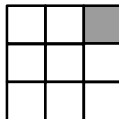
32°09'S

In magenta

7₄

Previous Notice 1112/2016

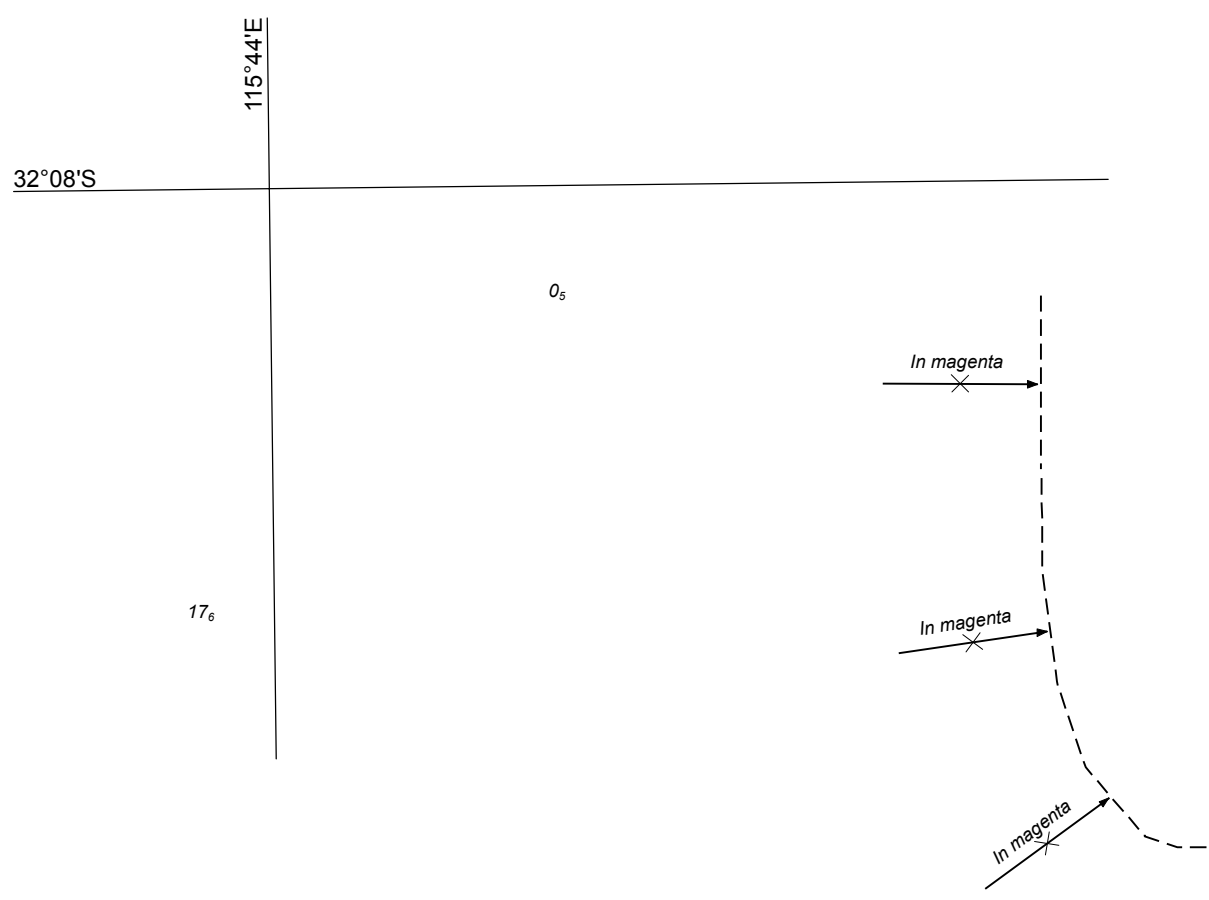
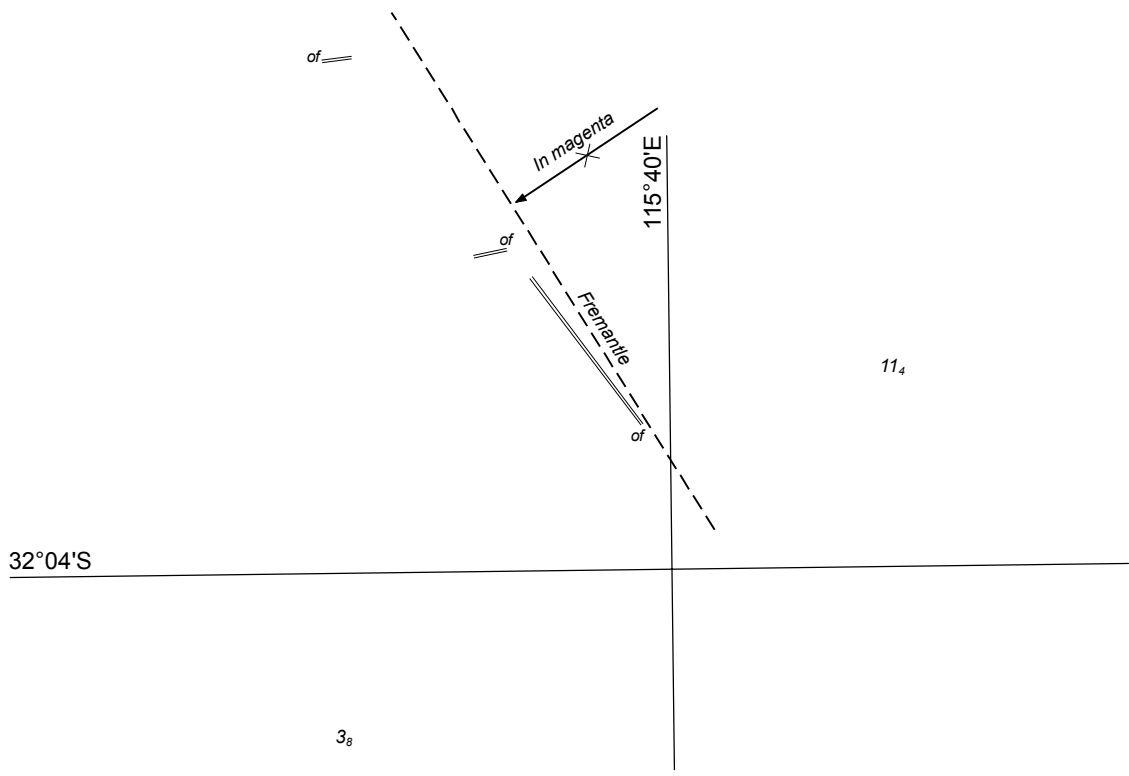
NTM 94/2017




Australian Government
Department of Defence

AUS 114

© Commonwealth of Australia 2017



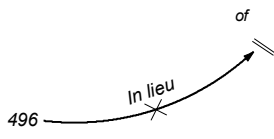
Previous Notice 55/2017
 NTM 94/2017



Australian Government
 Department of Defence

AUS 117
 © Commonwealth of Australia 2017

496 ——— In lieu of



21°30'S

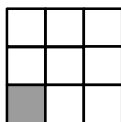
114°00'E

304

228

Previous Notice 58/2017

NTM 95/2017




Australian Government
Department of Defence

AUS 328

© Commonwealth of Australia 2017

21°30'S



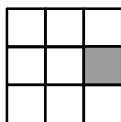
114°00'E

466

325

Previous Notice 53/2017

NTM 95/2017



Australian Government
Department of Defence


AUS 329

© Commonwealth of Australia 2017

22°00'S

114°00'E

496

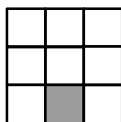


759

1350

Previous Notice 1146/2016

NTM 95/2017



Australian Government
Department of Defence

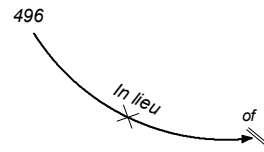
AUS 4723 (INT 723)

© Commonwealth of Australia 2017

22°00'S

114°00'E

496

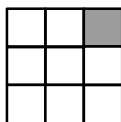


335

690

Previous Notice 1069/2016

NTM 95/2017



Australian Government
Department of Defence

AUS 4725 (INT 725)

© Commonwealth of Australia 2017

117°57'E

34°57'S

0₂

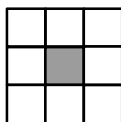
//
of

4₂

INSET: OYSTER HARBOUR

Previous Notice 815/2016

NTM 96/2017



Australian Government
Department of Defence

AUS 110


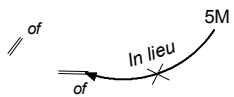
© Commonwealth of Australia 2017

35°45'S

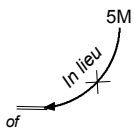
137°50'E

11₉

7₂



138°00'E



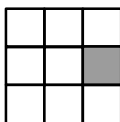
17₂

36°00'S

40

Previous Notice 61/2017

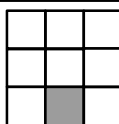

NTM 97/2017



Australian Government
Department of Defence

AUS 485

© Commonwealth of Australia 2017

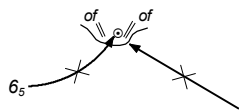


134° 40'E

27

33° 12'S

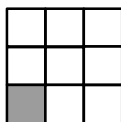
06



PLAN: VENUS BAY

Previous Notice 455/2016

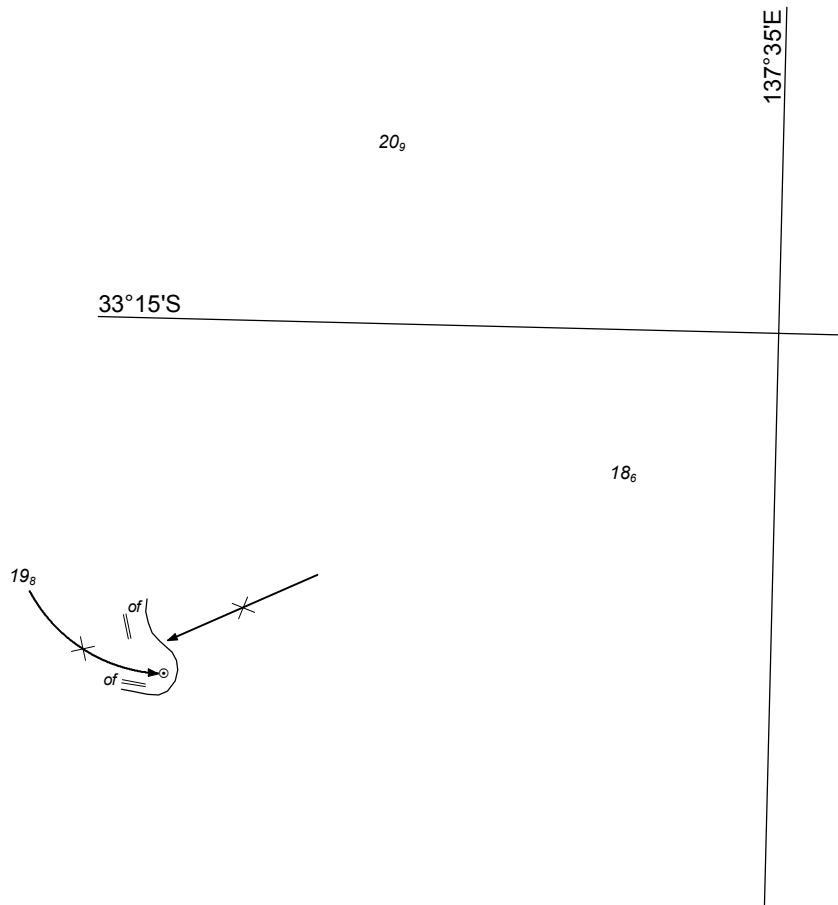
NTM 98/2017



Australian Government
Department of Defence

AUS 121

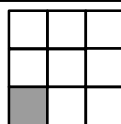
© Commonwealth of Australia 2017



PLAN: YARRAVILLE SHOALS

Previous Notice 61/2017

NTM 99/2017



Australian Government
Department of Defence

AUS 778

© Commonwealth of Australia 2017

147°00'E

39°12'S

48

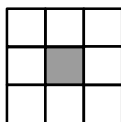
25



PLAN: HOGAN GROUP

Previous Notice 1263/2013


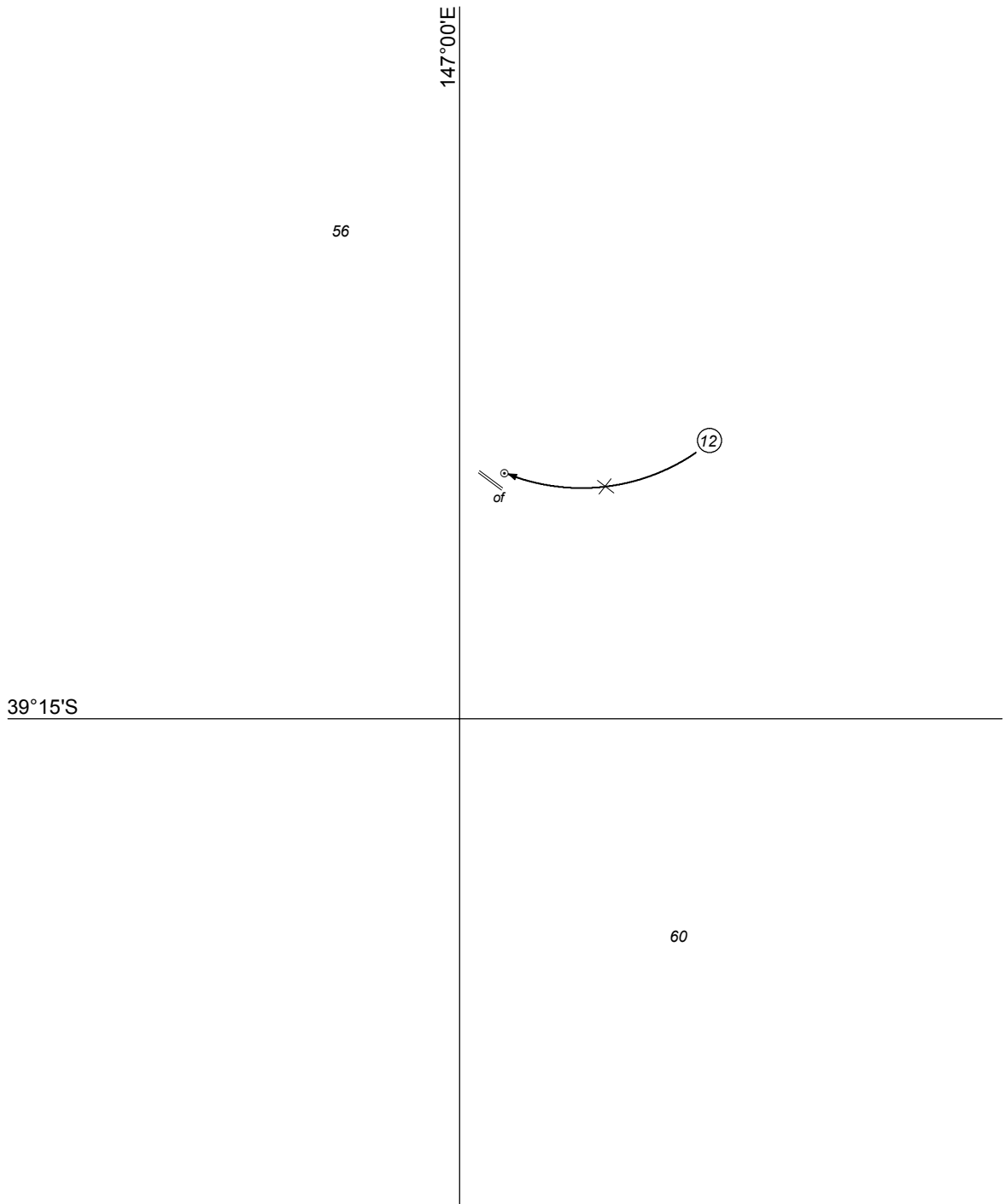
NTM 100/2017



Australian Government
Department of Defence

AUS 148

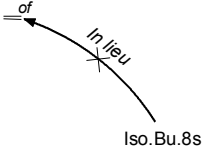
© Commonwealth of Australia 2017



38°20'S

144°50'E

2₆



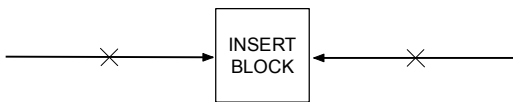
15₉



1₄

144°45'E

38°20'S

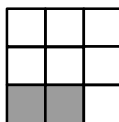


2₄

PLAN: SORRENTO

Previous Notice 12/2017


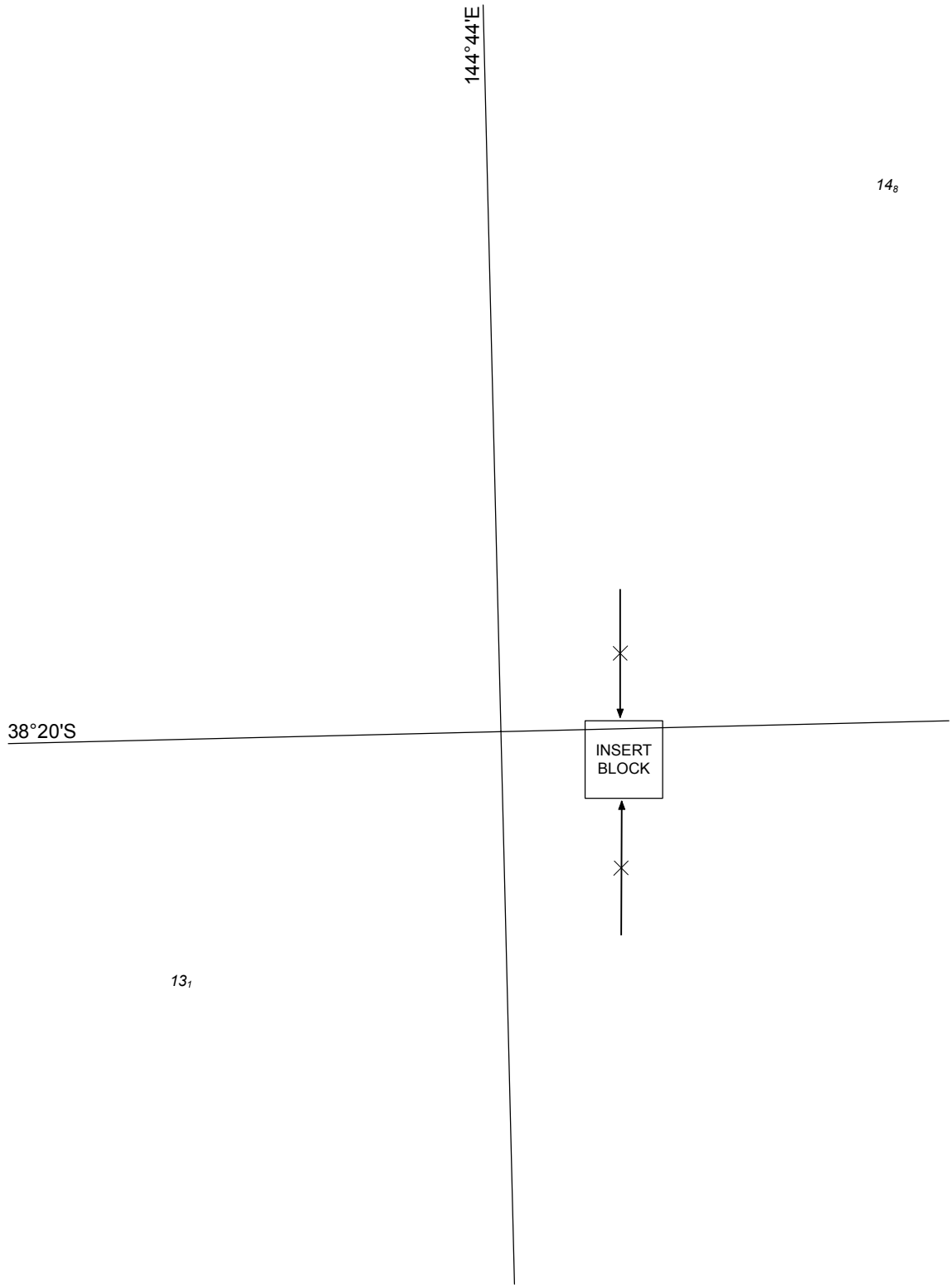
NTM 101/2017

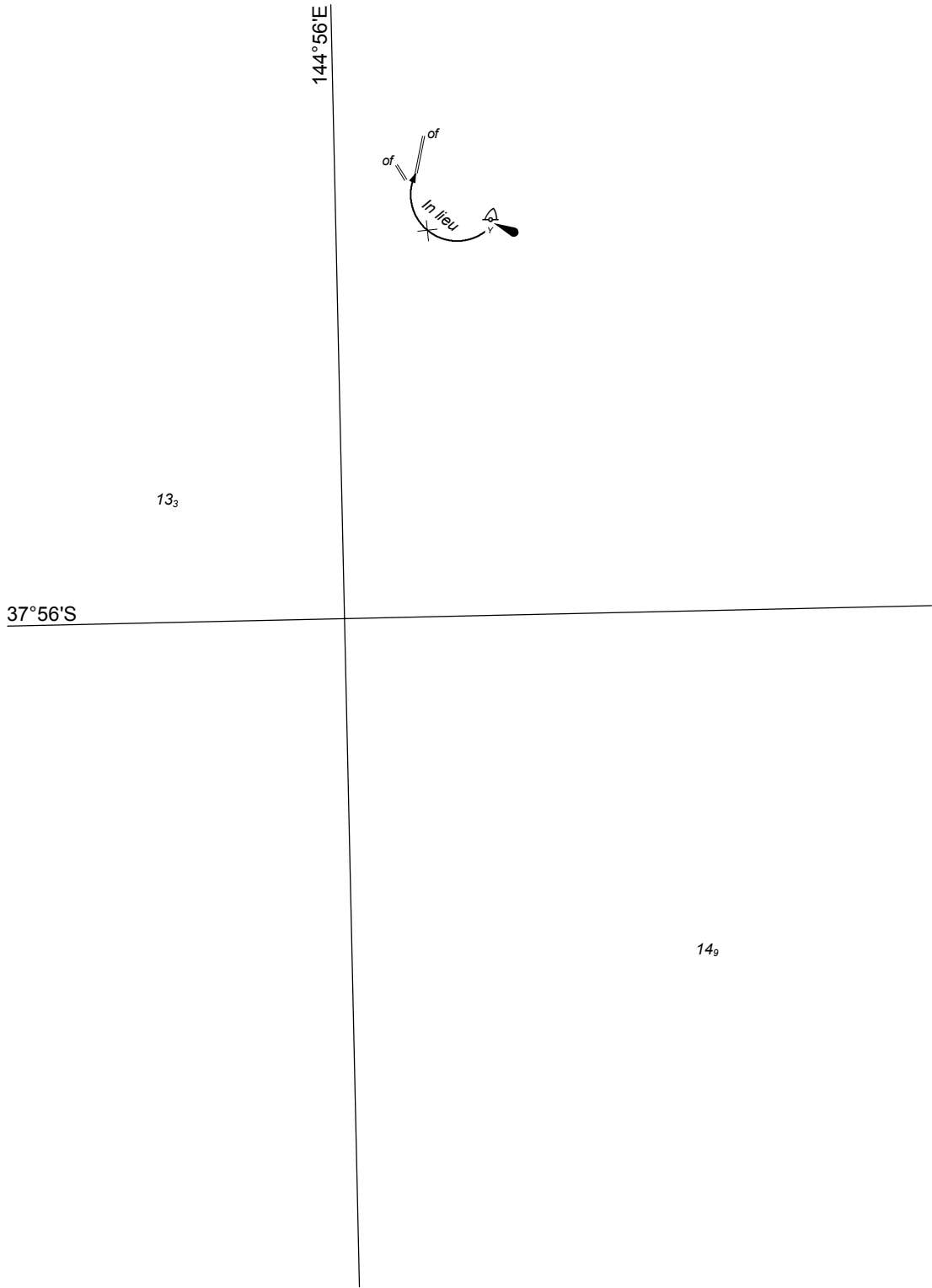


Australian Government
Department of Defence

AUS 143

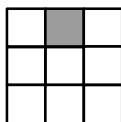
© Commonwealth of Australia 2017





Previous Notice 1251/2016

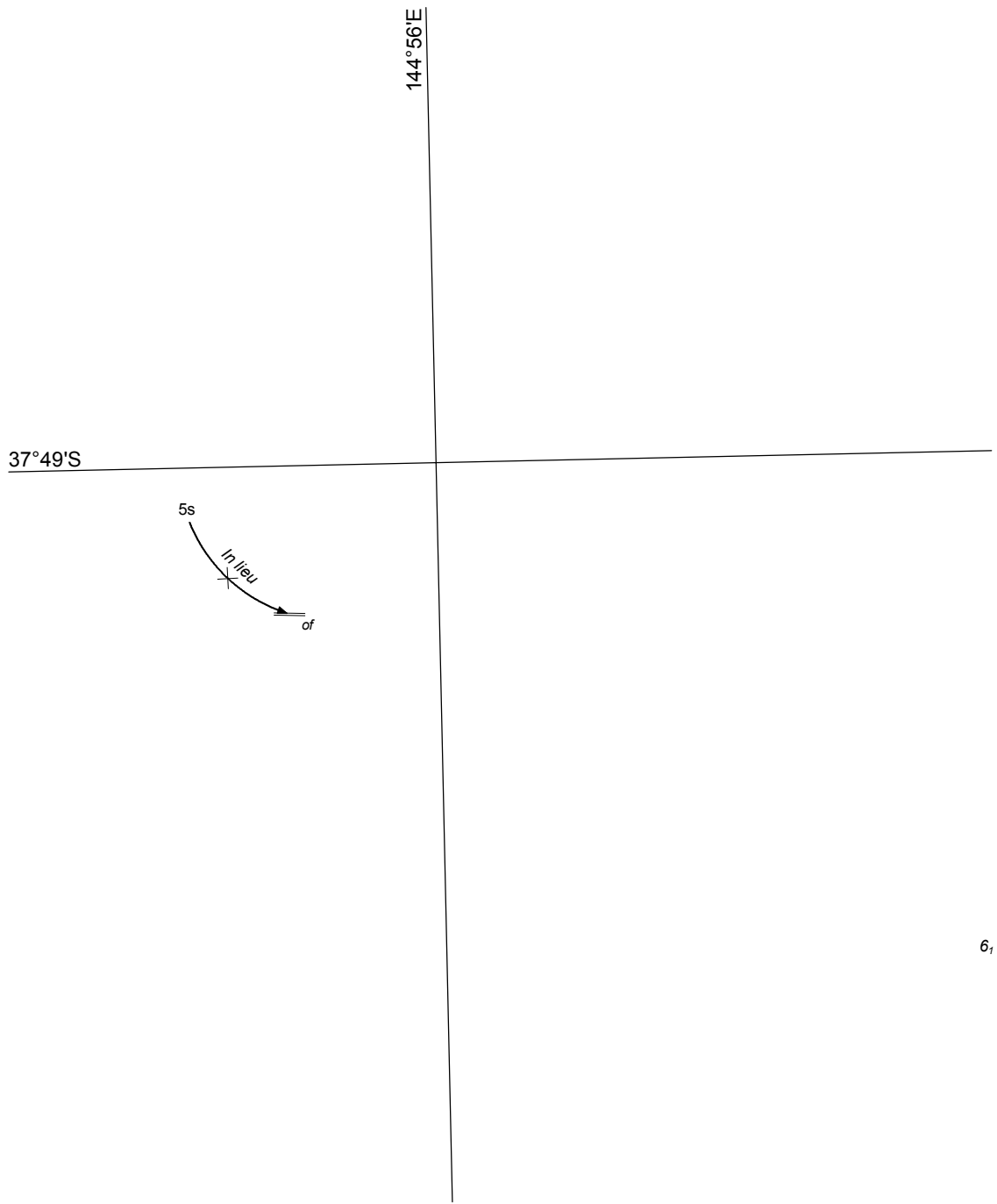
NTM 102/2017



Australian Government
Department of Defence

AUS 155

© Commonwealth of Australia 2017

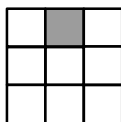


7₂

6₁

Previous Notice 1151/2016

NTM 103/2017



Australian Government
Department of Defence

AUS 154

© Commonwealth of Australia 2017

Estuary and River Entrances (see Note)

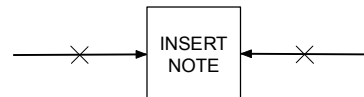


145°08'E

2₃

40°48'S

0₇




PLAN: SMITHTON

Page 1 of 2

Previous Notice NE 18/12/2015

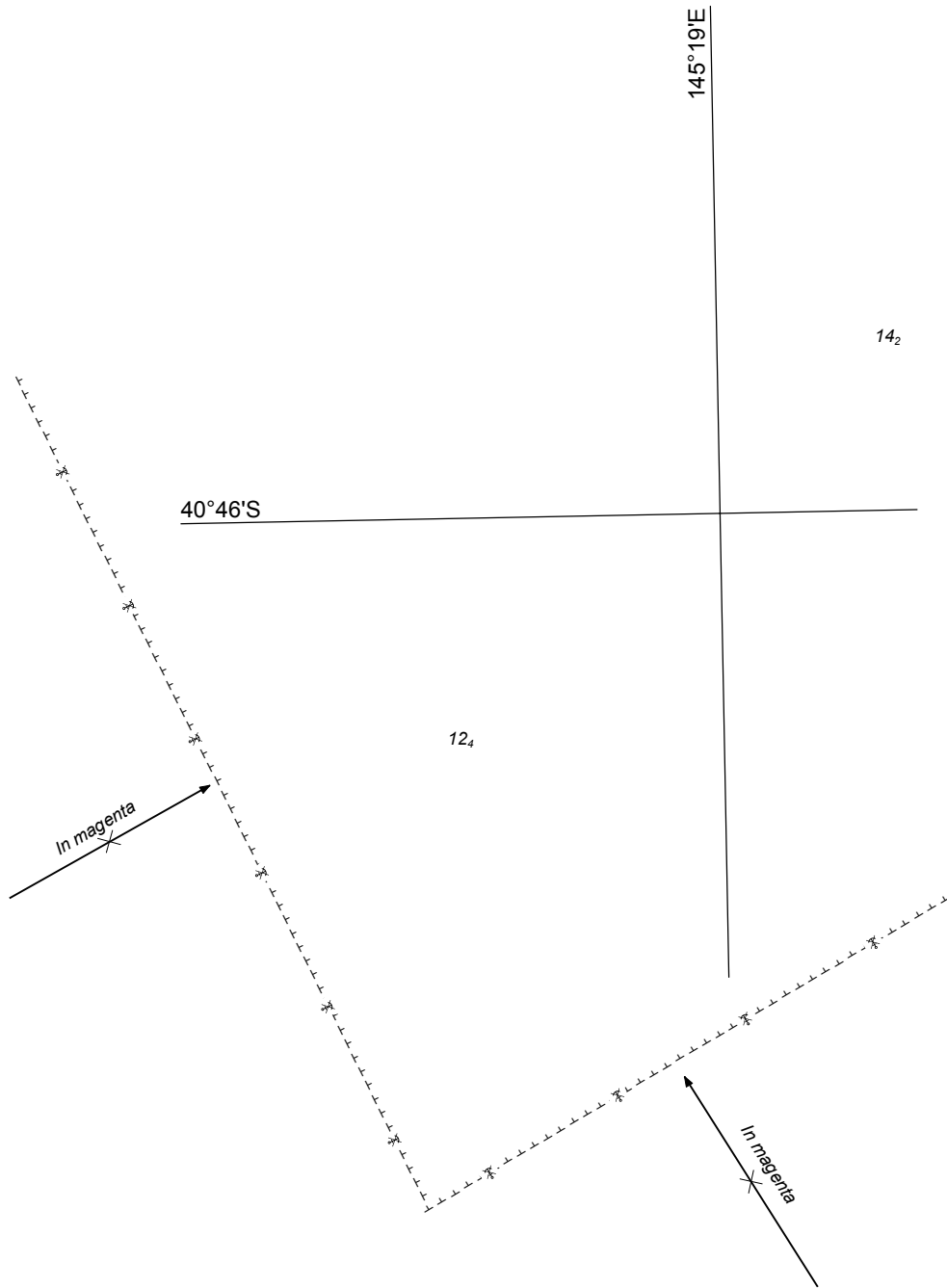
NTM 104, 107/2017



Australian Government
Department of Defence

AUS 178

© Commonwealth of Australia 2017

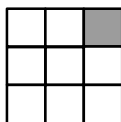


PLAN: STANLEY HARBOUR

Page 2 of 2

Previous Notice NE 18/12/2015

NTM 104, 107/2017



Australian Government
Department of Defence

AUS 178

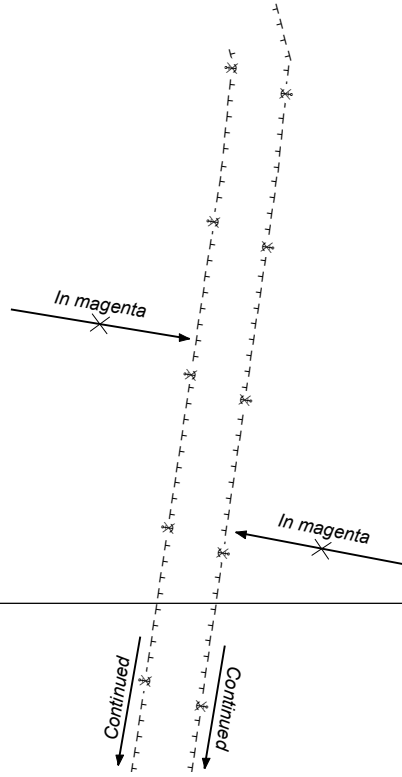
© Commonwealth of Australia 2017

37

146°00'E

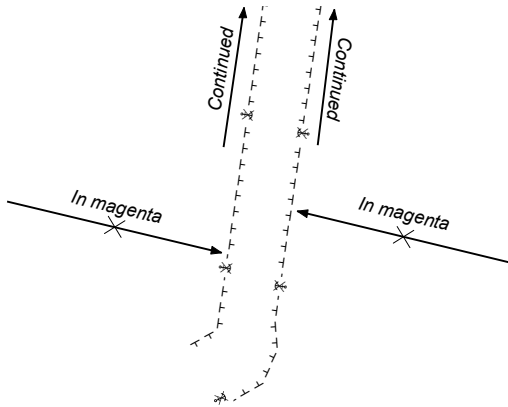
39°00'S

67



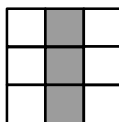
46

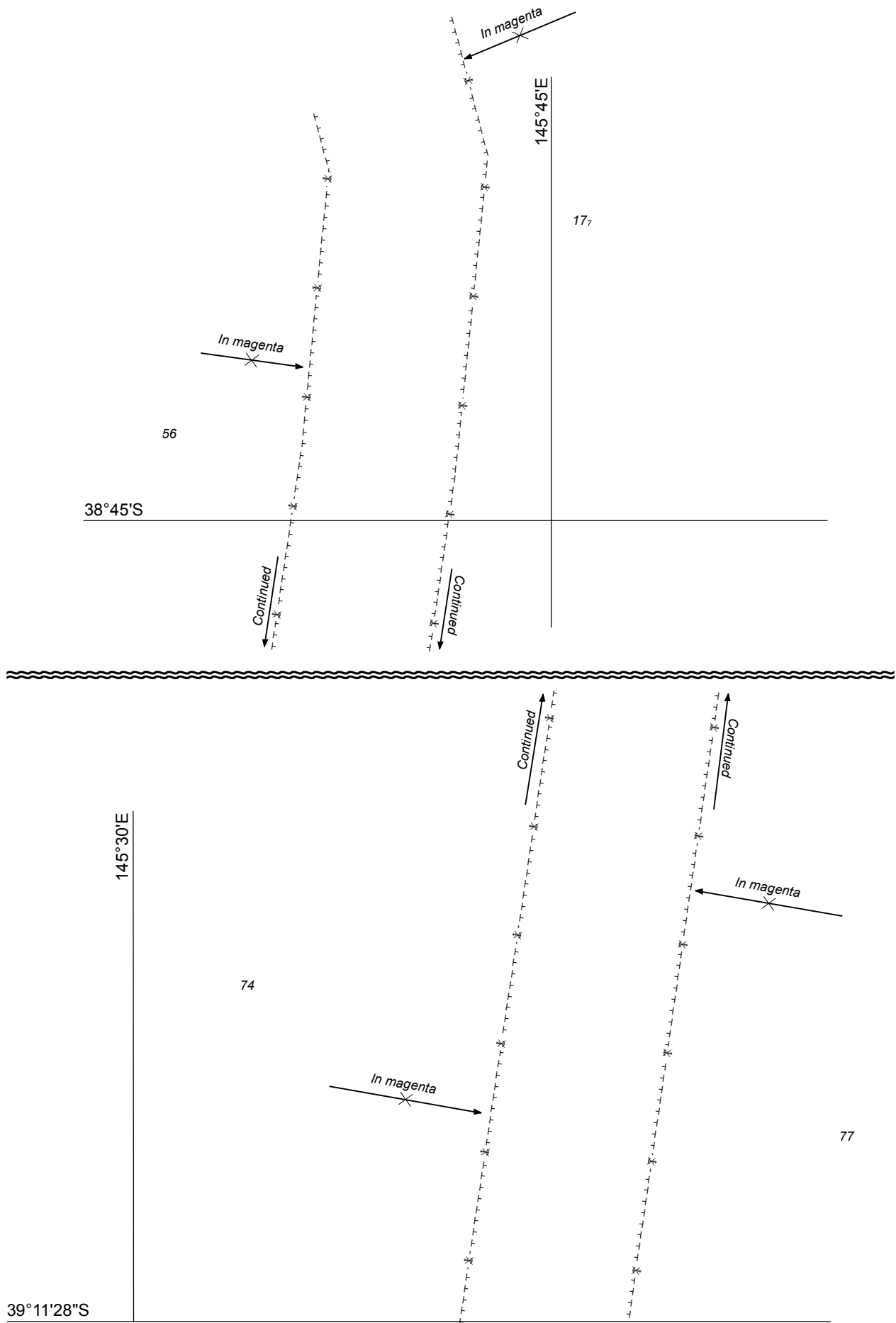
146°00'E



49

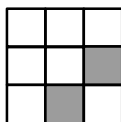
41°00'S





Previous Notice 11/2017

NTM 104/2017



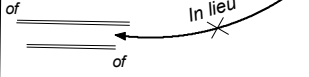
Australian Government
Department of Defence

AUS 801

© Commonwealth of Australia 2017

148°00'E

Marine Farms
(see Note)



13

42°36'S

19_s

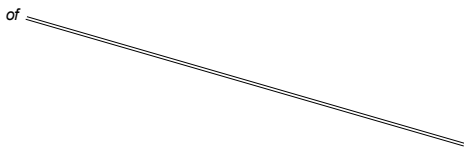


147°56'E

20₃

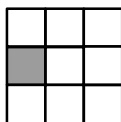
42°36'S

11₃



Previous Notice 561/2016

NTM 105/2017



Australian Government
Department of Defence

AUS 170

© Commonwealth of Australia 2017

148°10'E

of

41°40'S

9₅

148°10'E

42°30'S

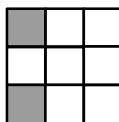
42

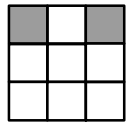
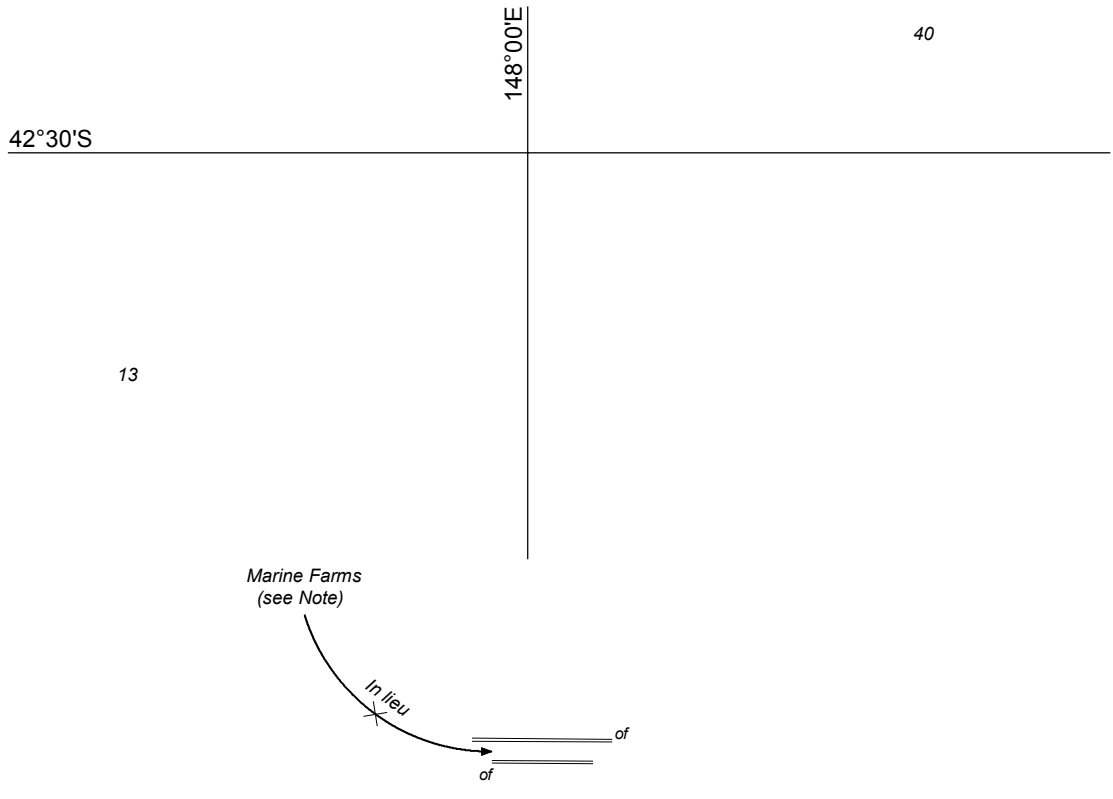
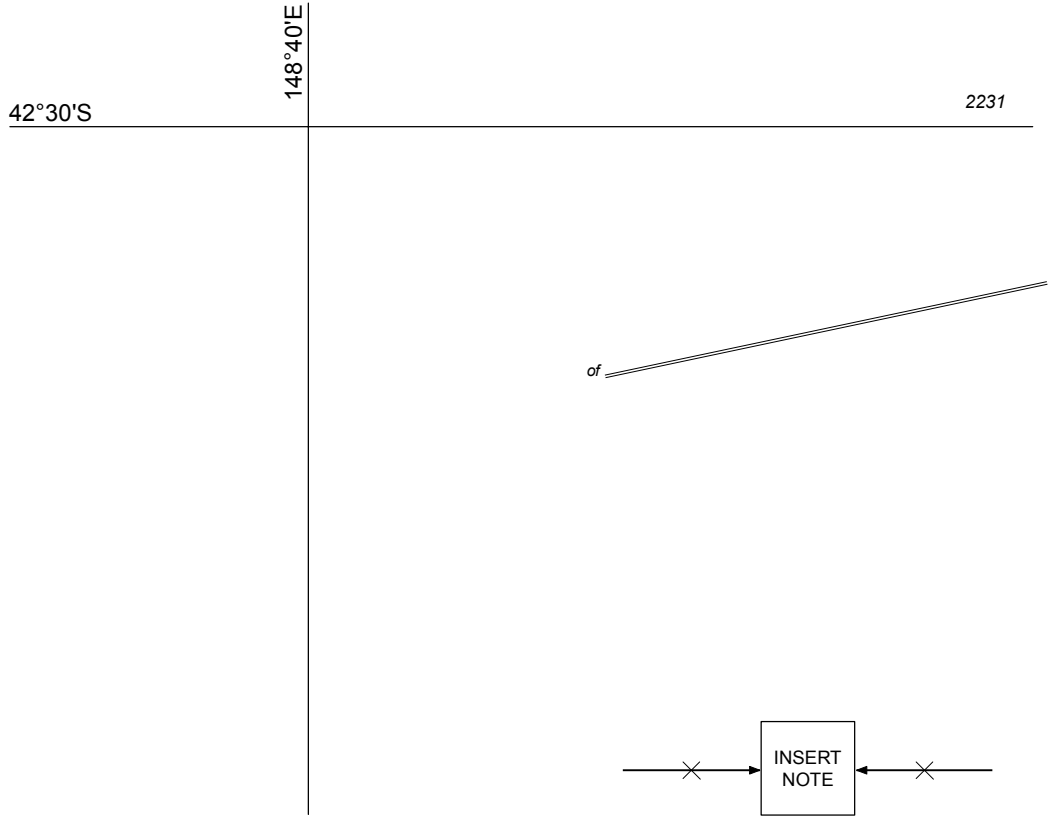
68


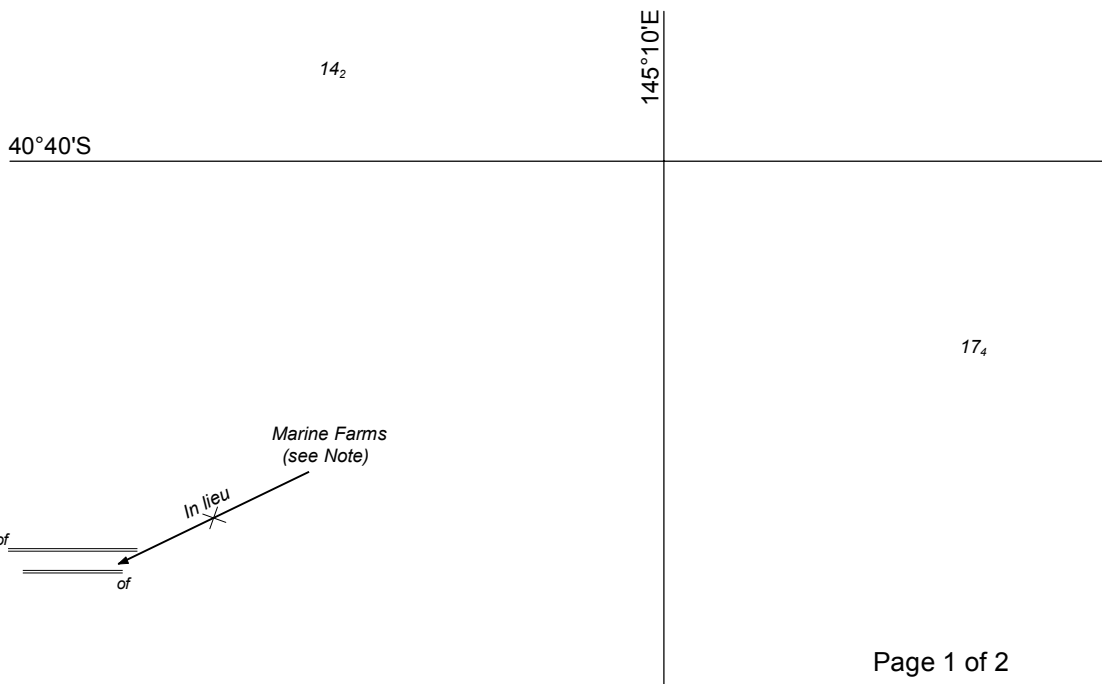
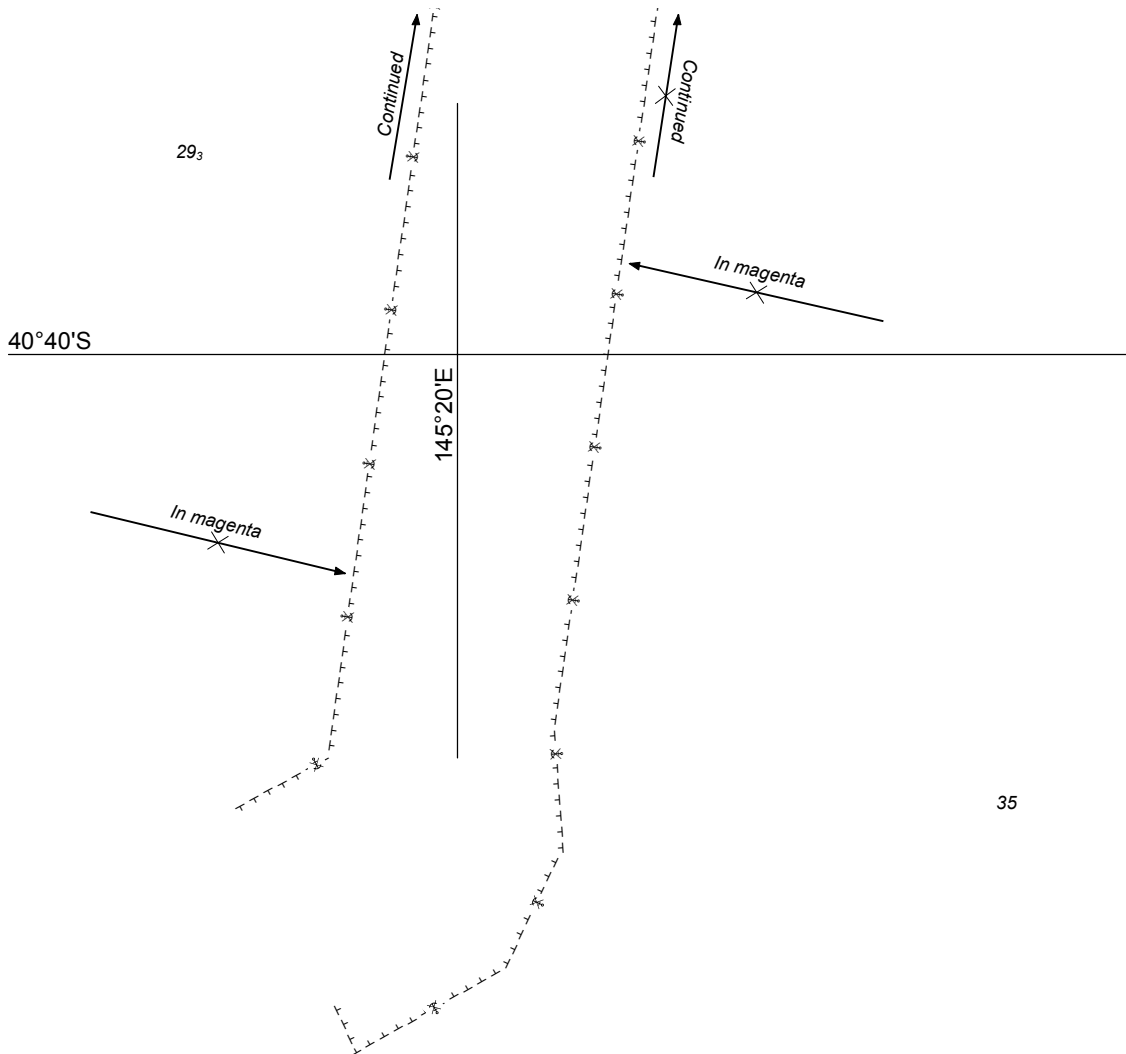
Marine Farms
(see Note)

In lieu

of
of







145°20'E

40°20'S

44

47

