

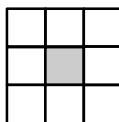
159° 10' E

691

31° 40' S

1116

INSERT  
BLOCK

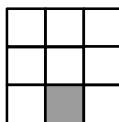
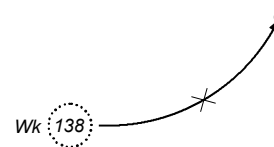


34°00'S

151°20'E

64

119



151°00'E

135

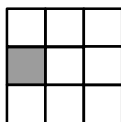
34°00'S

Wk 138

126

Previous Notice 1061/2016

NTM 43/2017



Australian Government  
Department of Defence

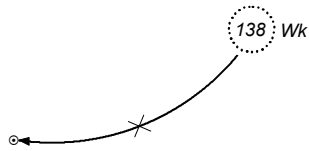
AUS 489

© Commonwealth of Australia 2017

34°00'S

151°30'E

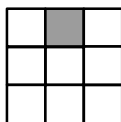
126



327

Previous Notice 1019/2016

NTM 43/2017



Australian Government  
Department of Defence

AUS 808


© Commonwealth of Australia 2017

20°S

2018

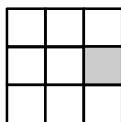
180°E

1734

of 3727 

Previous Notice 4/2017

NTM 44/2017



Australian Government  
Department of Defence

AUS 4602  
INT 602

© Commonwealth of Australia 2017

153°08'E

9,

6<sub>s</sub>

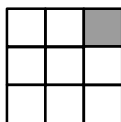
In lieu of Q.Bu

In lieu of Iso.Bu.2s

27°26'S

Previous Notice 1170/2016

NTM 45/2017



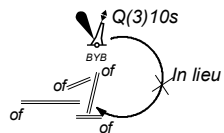
Australian Government  
Department of Defence

AUS 238

© Commonwealth of Australia 2017

153°25'E

27°56'S

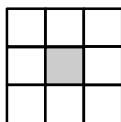


2<sub>5</sub>

1<sub>3</sub>

Previous Notice 1062/2016

NTM 46/2017



Australian Government  
Department of Defence

AUS 230

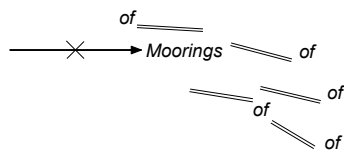
© Commonwealth of Australia 2017

21°06'S

149°14'E

8<sub>s</sub>

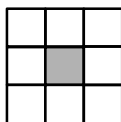
3<sub>s</sub>



**PLAN: MACKAY HARBOUR**

NE 9/9/2016

NTM 47/2017



Australian Government  
Department of Defence

AUS 250

© Commonwealth of Australia 2017

146°45'E

18°30'S

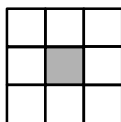
64

of      In lieu 11M

40

Previous Notice 1174/2016

NTM 48/2017




Australian Government  
Department of Defence

AUS 828

© Commonwealth of Australia 2017

147°05'E

1064

11M  
of  In lieu


15°30'S

623

**PLAN: BOUGAINVILLE REEF**

*Previous Notice 384/2016*

NTM 49/2017





Australian Government  
Department of Defence

AUS 616

© Commonwealth of Australia 2017

1589

148°E

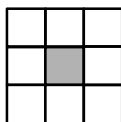
of  *In lieu*  11M

1025

16°S

*Previous Notice 1241/2016*

NTM 49/2017





Australian Government  
Department of Defence

AUS 4620  
INT 620

© Commonwealth of Australia 2017

1836

of  In lieu  14M

154° 25'E

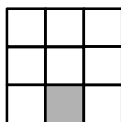
22

21°S

PLAN: FREDERICK REEF

Previous Notice 1238/2016

NTM 50/2017



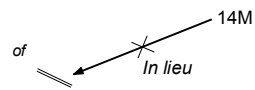
Australian Government  
Department of Defence

AUS 612

© Commonwealth of Australia 2017

3122

154° E

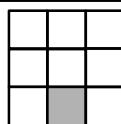


684

22° S

Previous Notice 1238/2016

NTM 50/2017




Australian Government  
Department of Defence

AUS 4621  
INT 621

© Commonwealth of Australia 2017

154°E

of  *In lieu* 14M

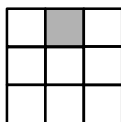
3166

22°S

293

*Previous Notice 1238/2016*

NTM 50/2017



Australian Government  
Department of Defence

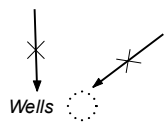
AUS 4635  
INT 635

© Commonwealth of Australia 2017

12°S

124°30'E

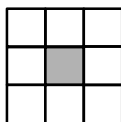
124



84

Previous Notice 1201/2016

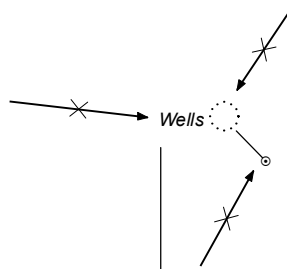
NTM 51/2017



Australian Government  
Department of Defence

AUS 314

© Commonwealth of Australia 2017



84

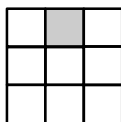
12°30'S

124°30'E

75

Previous Notice 1069/2016

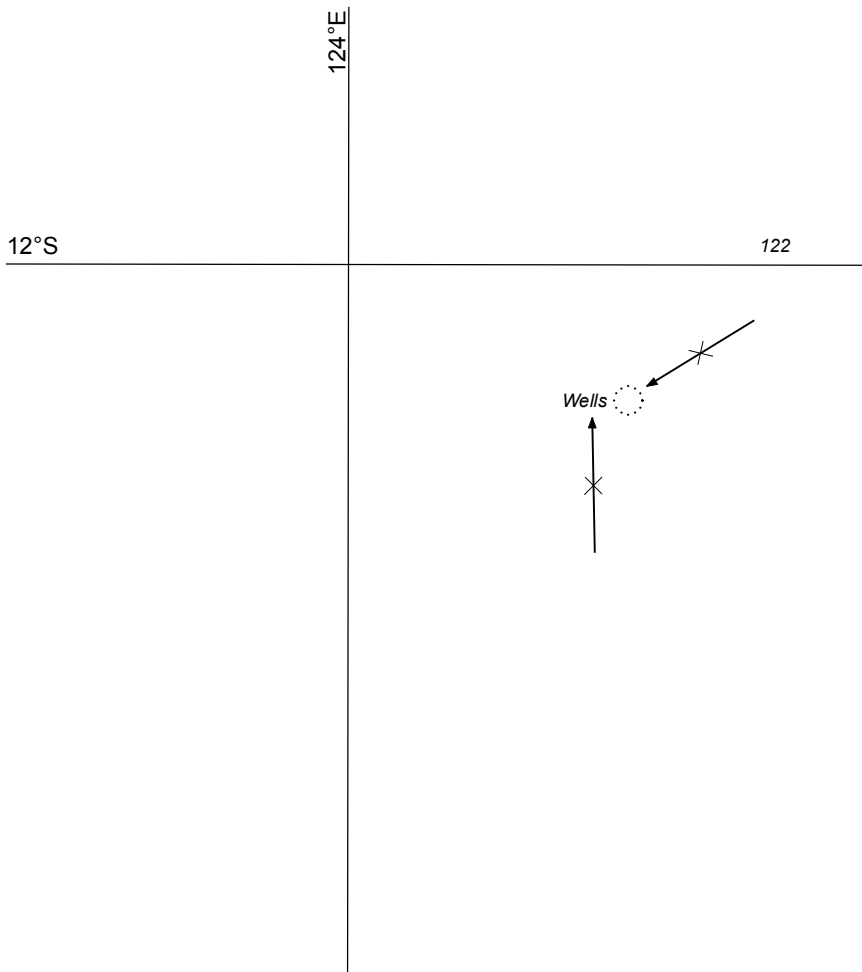
NTM 51/2017



Australian Government  
Department of Defence

AUS 319

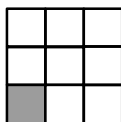
© Commonwealth of Australia 2017



120

Previous Notice 1201/2016

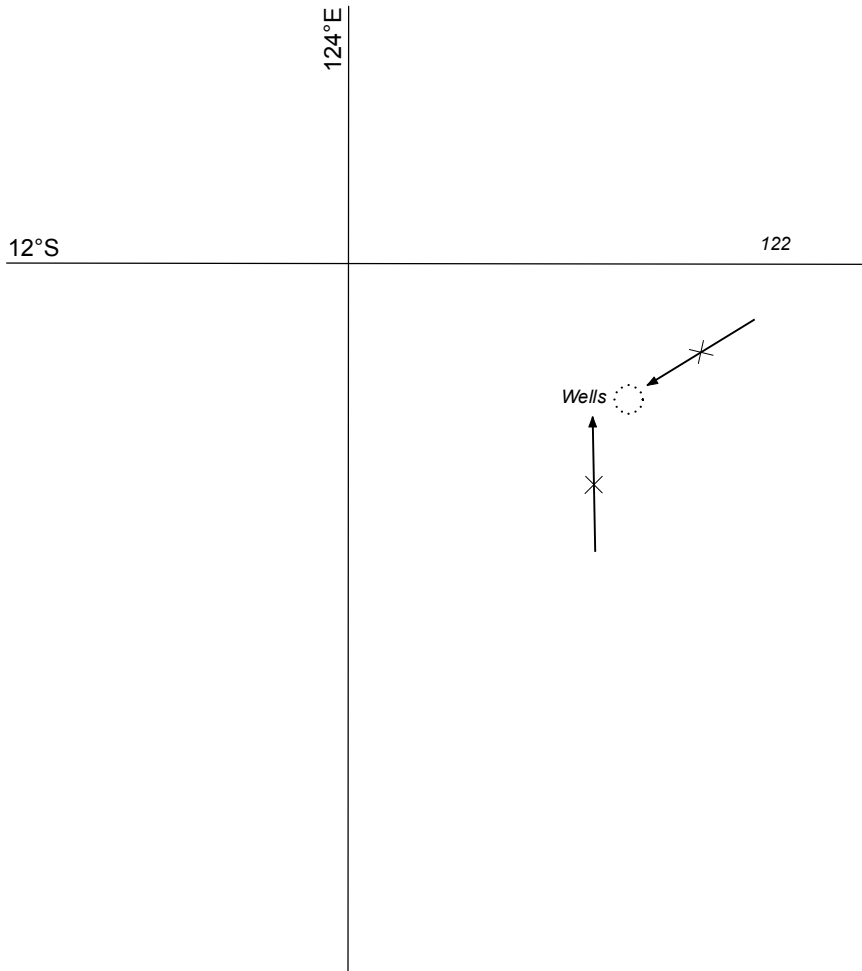
NTM 51/2017



Australian Government  
Department of Defence

AUS 4721  
INT 721

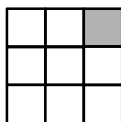
© Commonwealth of Australia 2017



120

Previous Notice 1201/2016

NTM 51/2017



Australian Government  
Department of Defence

AUS 4722  
INT 722

© Commonwealth of Australia 2017

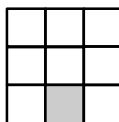
20°40'S

7,



of

116°45'E

8,



8,

 of  
 of

116°48'E

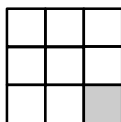
23°36'S

6<sub>2</sub>

 of

NE 2/12/2016

NTM 52/2017



Australian Government  
Department of Defence

AUS 58

© Commonwealth of Australia 2017

4<sub>2</sub>

20°37'S

116°45'E

45

of

20°38'S

1<sub>8</sub>


2<sub>8</sub>

of  
of  
of  
of  
of

116°45'E

Previous Notice 1202/2016

NTM 52/2017



Australian Government  
Department of Defence

AUS 59

© Commonwealth of Australia 2017

22°S

15<sub>s</sub>

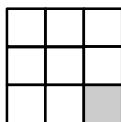
114°26'E

12<sub>s</sub>

~~of~~ ~~of~~  
~~of~~

Previous Notice 1069/2016

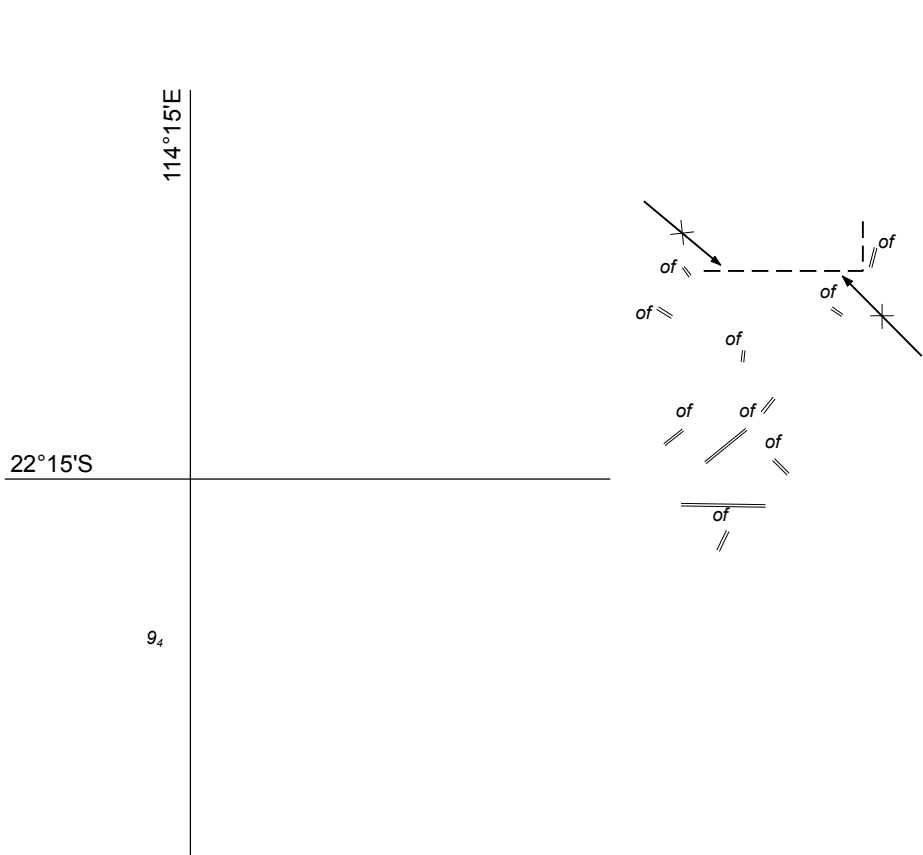
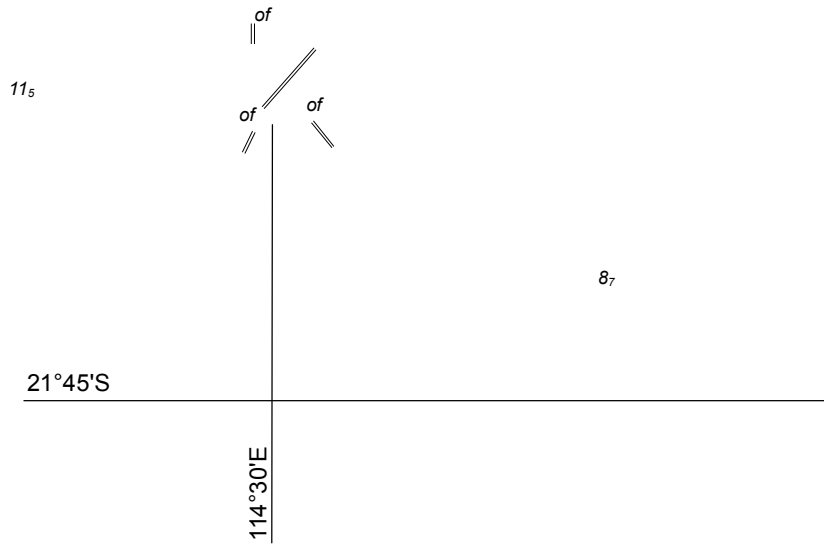
NTM 53/2017



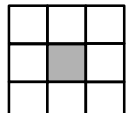
Australian Government  
Department of Defence

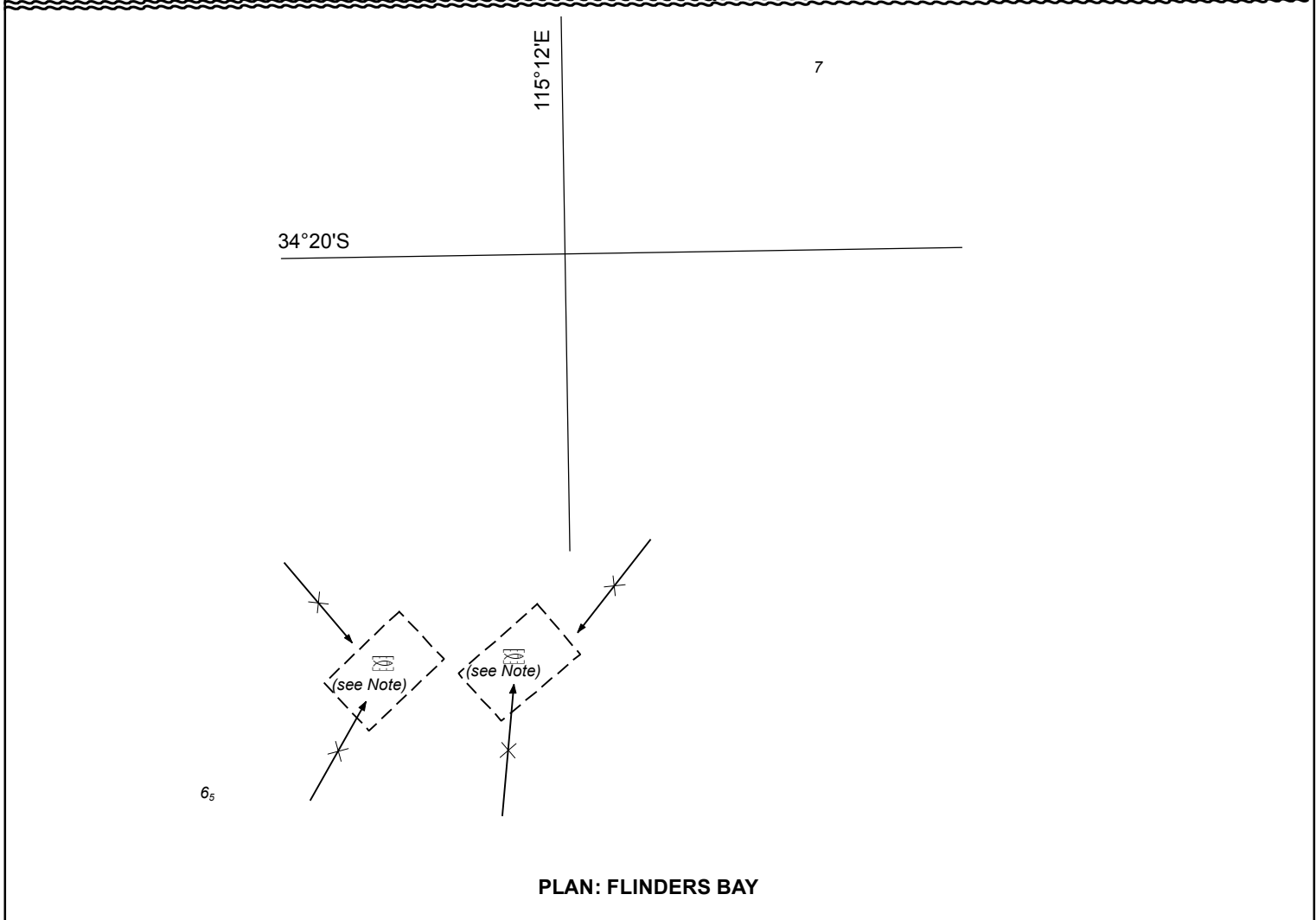
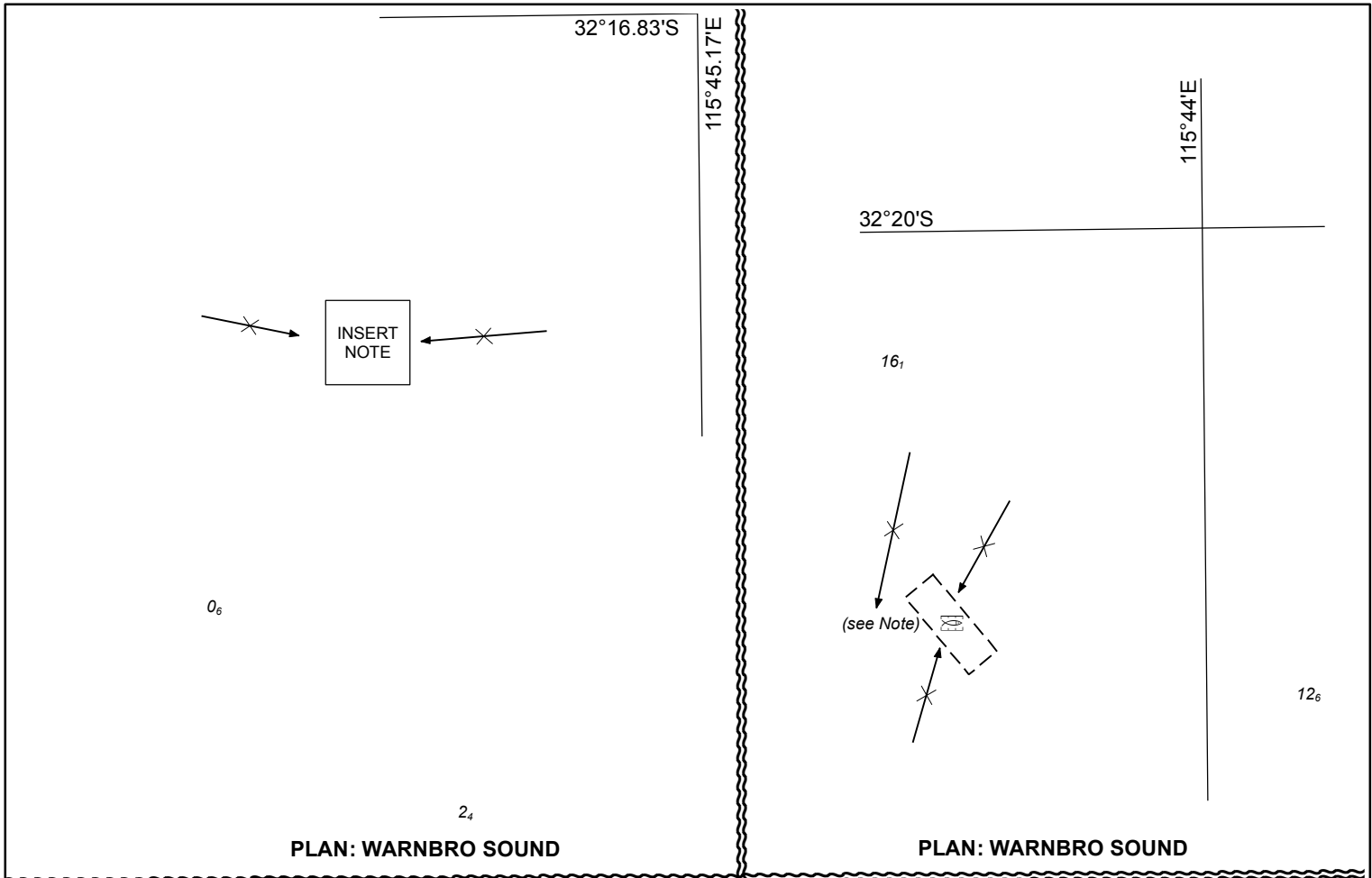
AUS 329

© Commonwealth of Australia 2017



0<sub>3</sub>





Previous Notice 1071/2016

NTM 54, 55/2017



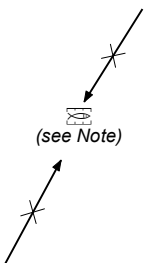
AUS 116

© Commonwealth of Australia 2017

34°15'S

115°15'E


3<sub>8</sub>



28<sub>7</sub>

Previous Notice 1111/2016

NTM 54/2017



Australian Government  
Department of Defence

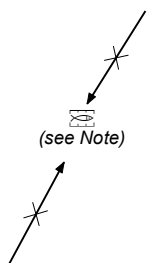
AUS 756

© Commonwealth of Australia 2017

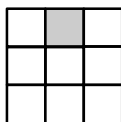
34°15'S

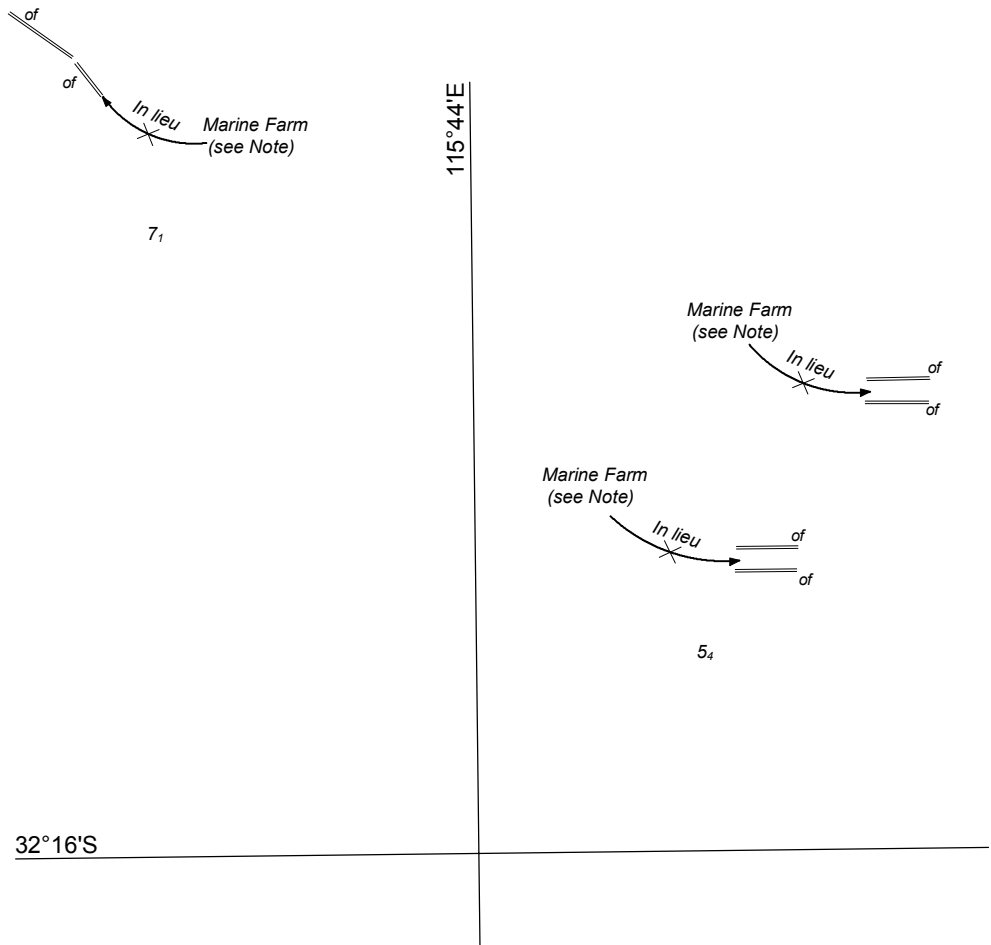
115°15'E

3<sub>8</sub>




28<sub>7</sub>





Previous Notice 8/2017

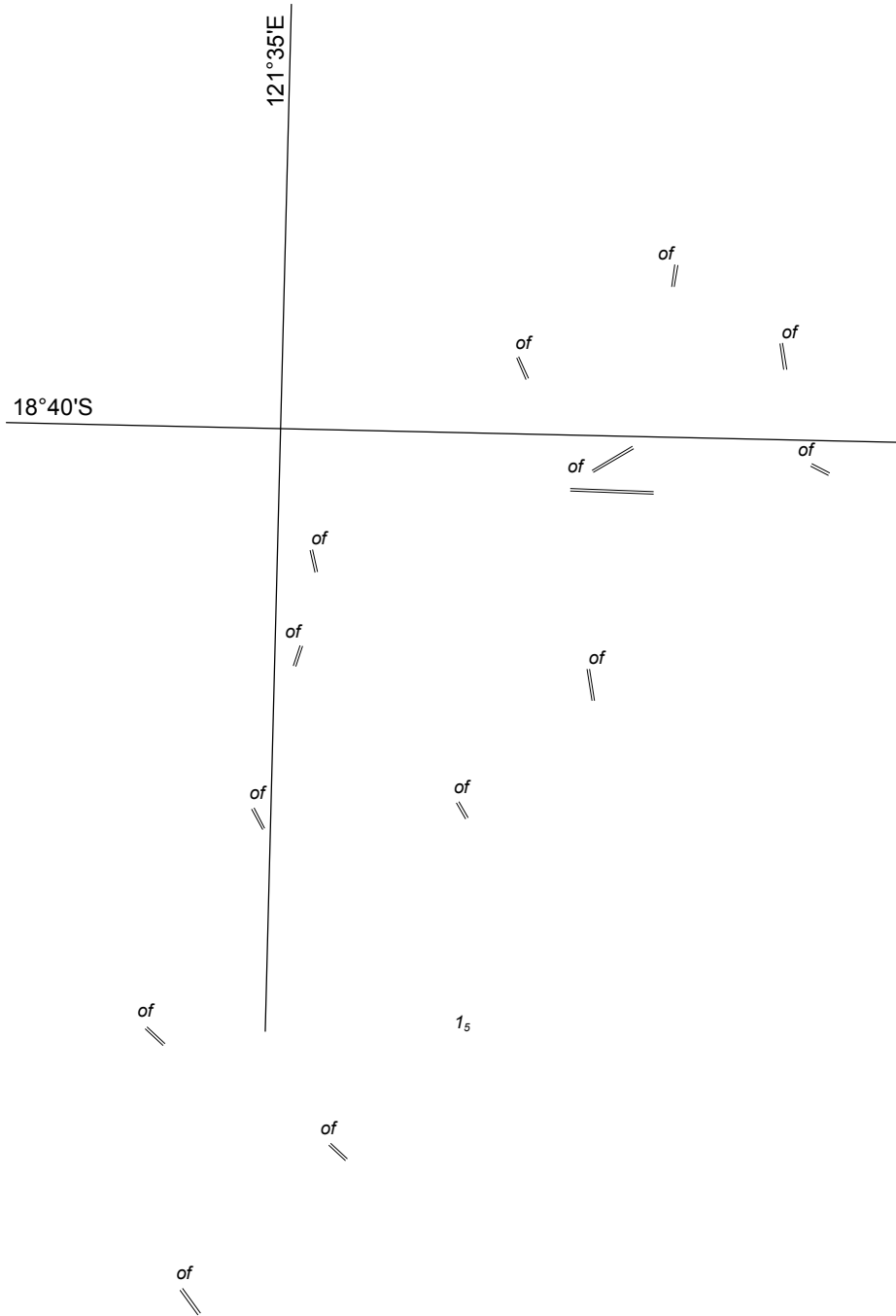
NTM 55/2017



Australian Government  
Department of Defence

AUS 117

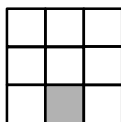
© Commonwealth of Australia 2017



**PLAN: LAGRANGE BAY**

Previous Notice 678/2014

NTM 56/2017



Australian Government  
Department of Defence

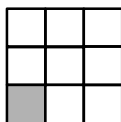
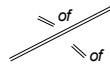
AUS 49

122°E

17<sub>4</sub>

17°S

19<sub>7</sub>



122°E

11

17°S

17

of of of

of

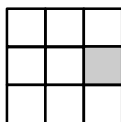
3<sub>6</sub>

7<sub>6</sub>

122°E

of

18°30'S





12<sub>s</sub>

119°E

of \_\_\_\_\_

20°S

6<sub>7</sub>



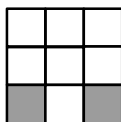
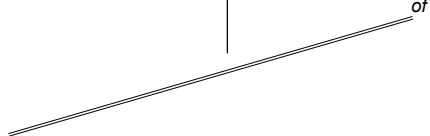
5<sub>s</sub>

120°30'E

0<sub>s</sub>

20°S

of



9,

119°E


of

20°S

13,

Previous Notice 1201/2016

NTM 57/2017



Australian Government  
Department of Defence

AUS 326

© Commonwealth of Australia 2017

10<sub>3</sub>

116°20'E

20°45'S

*of*

5<sub>1</sub>

1<sub>9</sub>

116°10'E

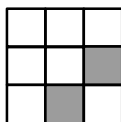
3<sub>6</sub>

*of*

21°00'S

Previous Notice 871/2016

NTM 58/2017



AUS 68

© Commonwealth of Australia 2017

115°21'E

2<sub>6</sub>

*of*

0<sub>9</sub>

*of*

21°30'S

*of*

11<sub>4</sub>

*of*

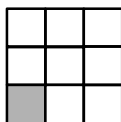
21°S

7<sub>5</sub>

116°E

Previous Notice 1245/2016

NTM 58/2017



Australian Government  
Department of Defence

AUS 327

© Commonwealth of Australia 2017

21°30'S

114°30'E

68

of

13<sub>3</sub>

10<sub>4</sub>


115°30'E

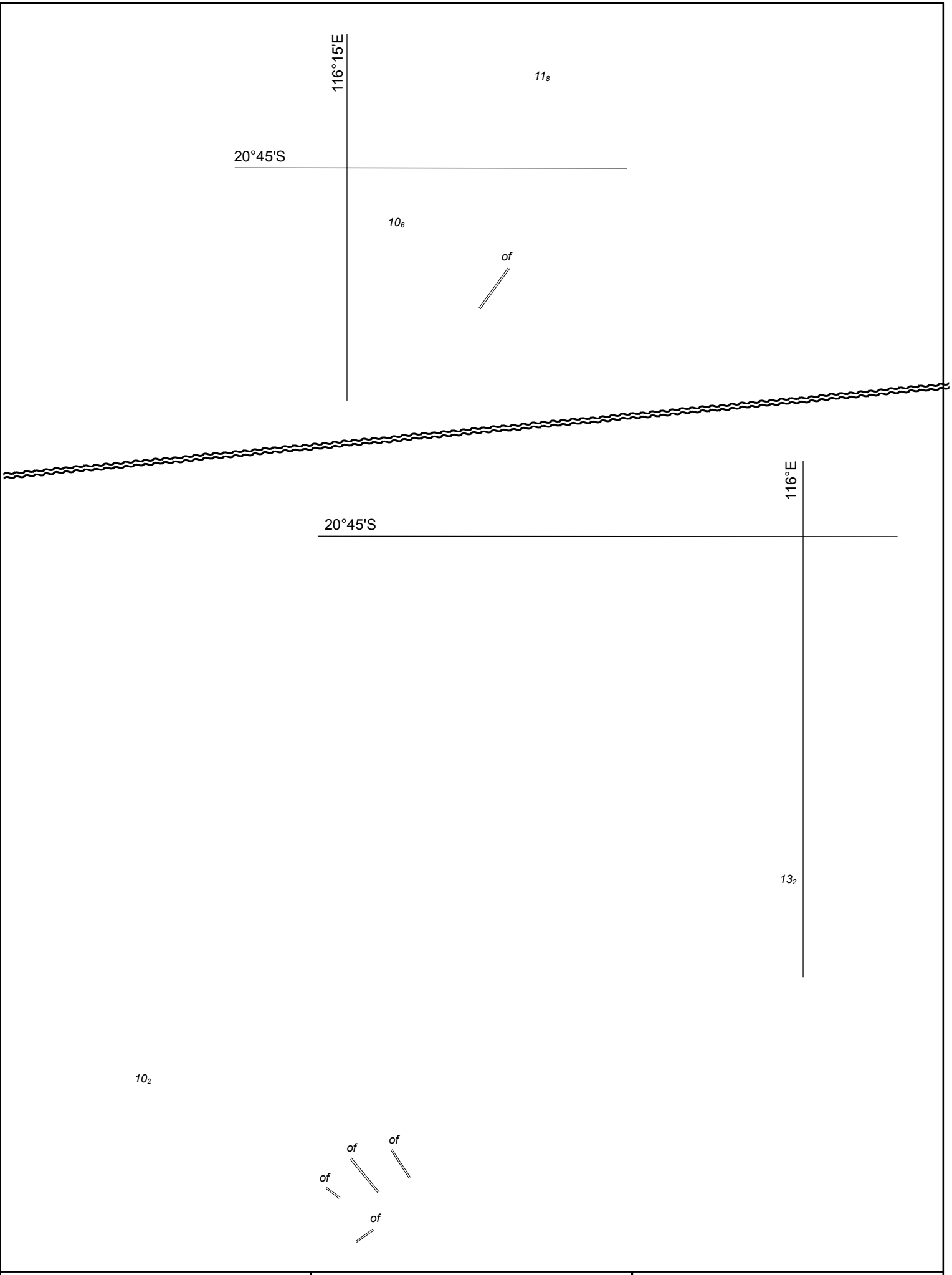
of

of

10<sub>7</sub>

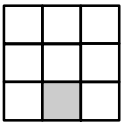
21°30'S





Previous Notice 1203/2016

NTM 58/2017



Australian Government  
Department of Defence

AUS 742

© Commonwealth of Australia 2017

5<sub>3</sub>

*of* 

3<sub>1</sub>





115°30'E

*of* 

21°30'S

13<sub>2</sub>

10<sub>2</sub>

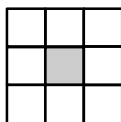
*of*  *of*   
*of*  *of* 

116°E

21°S

Previous Notice 1147/2016

NTM 58/2017



Australian Government  
Department of Defence

AUS 743

© Commonwealth of Australia 2017

2<sub>3</sub>

118°30'E

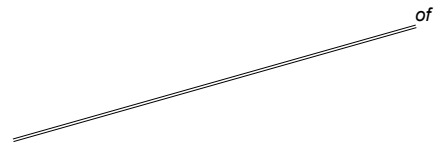
of of  
of of  
of

3<sub>5</sub>

20°19'90"S



Tidal Levels referred

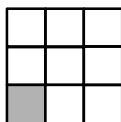


118°19'86"E

20°19'90"S

Previous Notice 1201/2016

NTM 59/2017

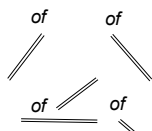


Australian Government  
Department of Defence

AUS 53

© Commonwealth of Australia 2017

6<sub>7</sub>



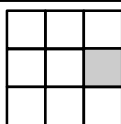
119°E

20°S

12<sub>8</sub>

Previous Notice 1201/2016

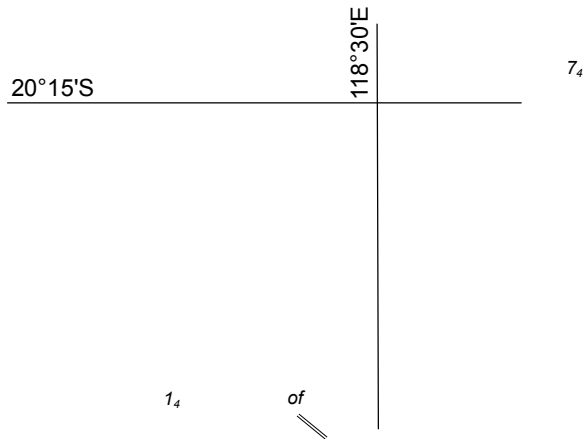
NTM 57, 59/2017



Australian Government  
Department of Defence

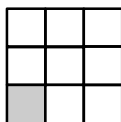
AUS 739

© Commonwealth of Australia 2017



Previous Notice 1201/2016

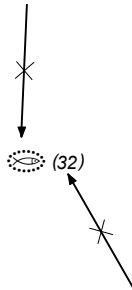
NTM 59/2017



Australian Government  
Department of Defence

AUS 740

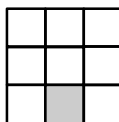
© Commonwealth of Australia 2017



115°30'E

45

32°15'S



33°S

138°E

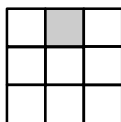
1<sub>s</sub>



10

Previous Notice 1149/2016

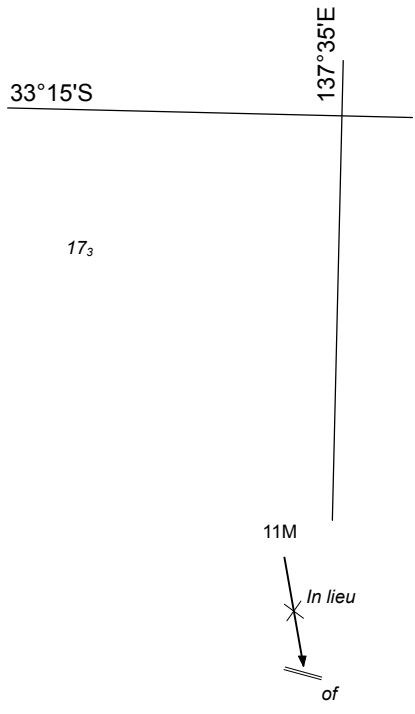
NTM 61/2017



Australian Government  
Department of Defence

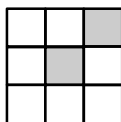

AUS 485

© Commonwealth of Australia 2017

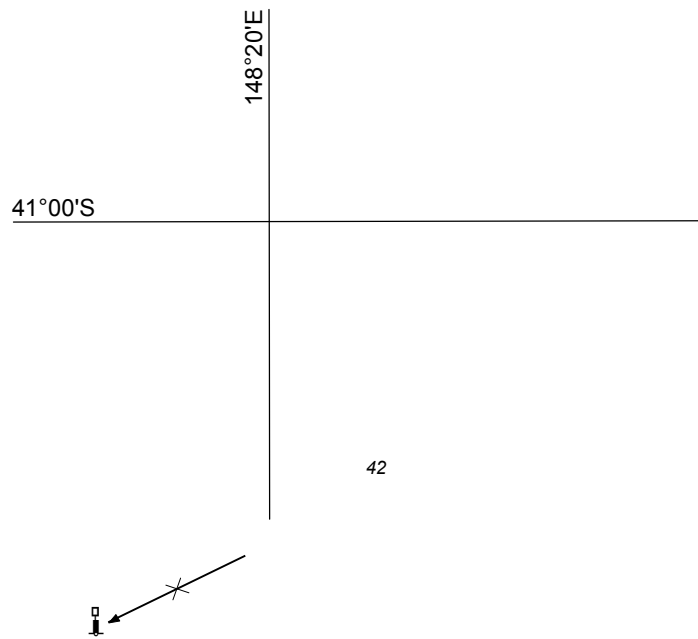


20,

**PLAN: YARRAVILLE SHOALS**

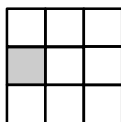


49



Previous Notice 1118/2016

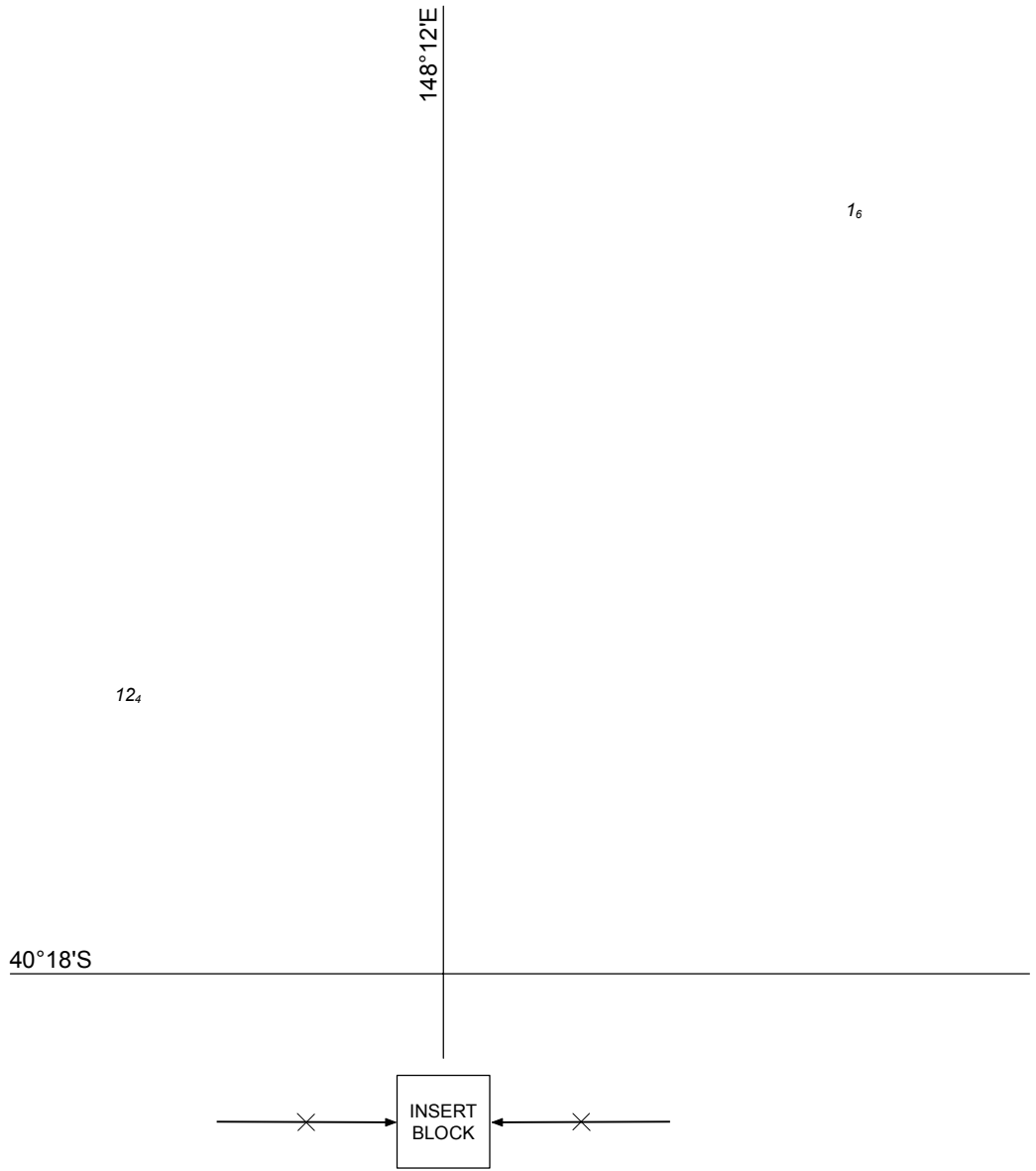
NTM 62/2017



Australian Government  
Department of Defence

AUS 767

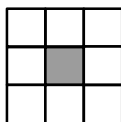
© Commonwealth of Australia 2017



**PLAN: FRANKLIN SOUND**

*Previous Notice 13/2017*

NTM 63/2017



Australian Government  
Department of Defence

AUS 179

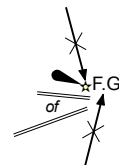
© Commonwealth of Australia 2017

42°49'S

0<sub>s</sub>

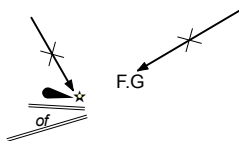
147°19'E

13<sub>3</sub>



PLAN: BOWEN BRIDGE

8




147°19'E

16

42°50'S

Previous Notice 881/2016

NTM 64/2017



Australian Government  
Department of Defence

AUS 172

© Commonwealth of Australia 2017