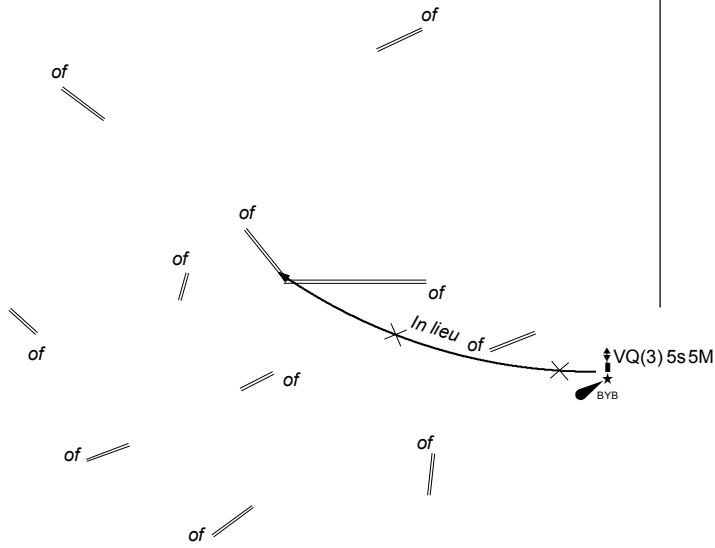


33°00'S

151°45'E

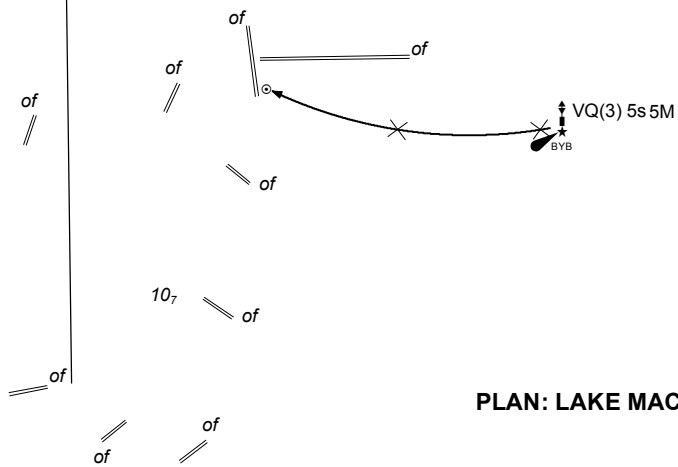
30<sub>s</sub>



33°05'S

151°40'E

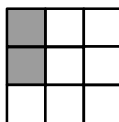
3<sub>r</sub>



PLAN: LAKE MACQUARIE ENTRANCE

Previous Notice 241/2017

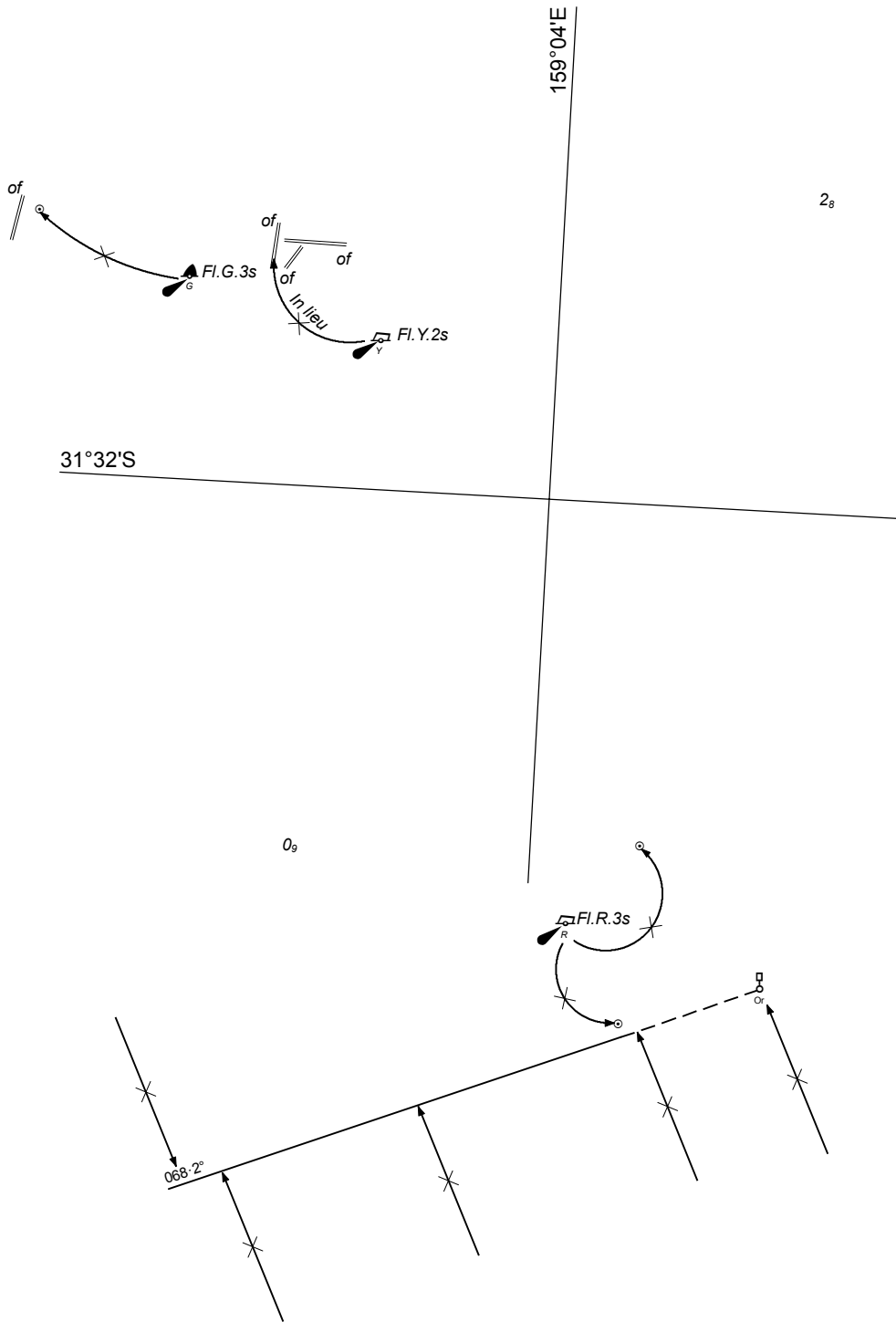
NTM 1056/2017



Australian Government  
Department of Defence

AUS 809

© Commonwealth of Australia 2017

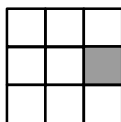


**PLAN: LORD HOWE ISLAND**

Page 1 of 3

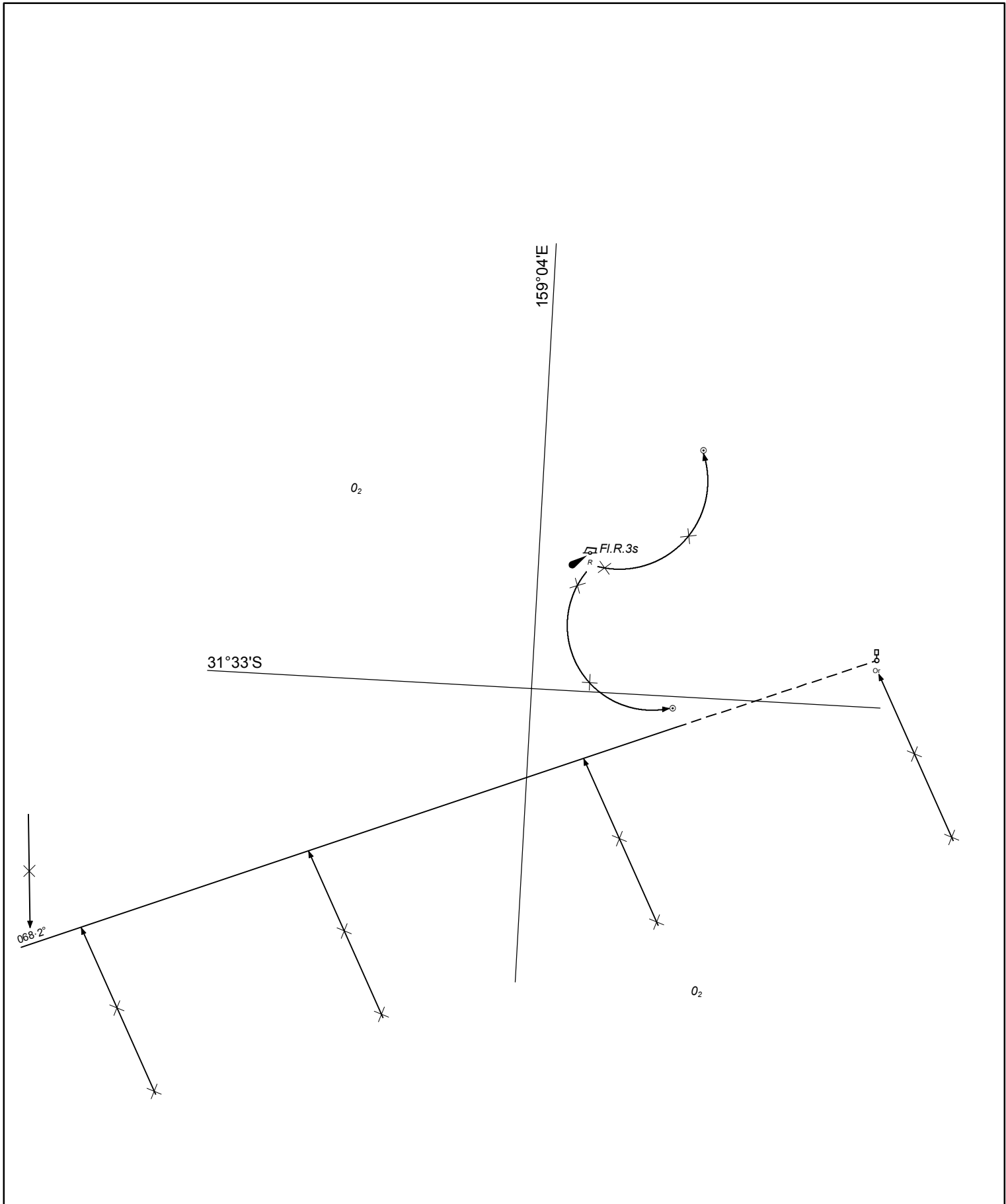
Previous Notice 42/2017

NTM 1057/2017



AUS 610

© Commonwealth of Australia 2017




**PLAN: THE LAGOON (SOUTH)**

Page 2 of 3

Previous Notice 42/2017

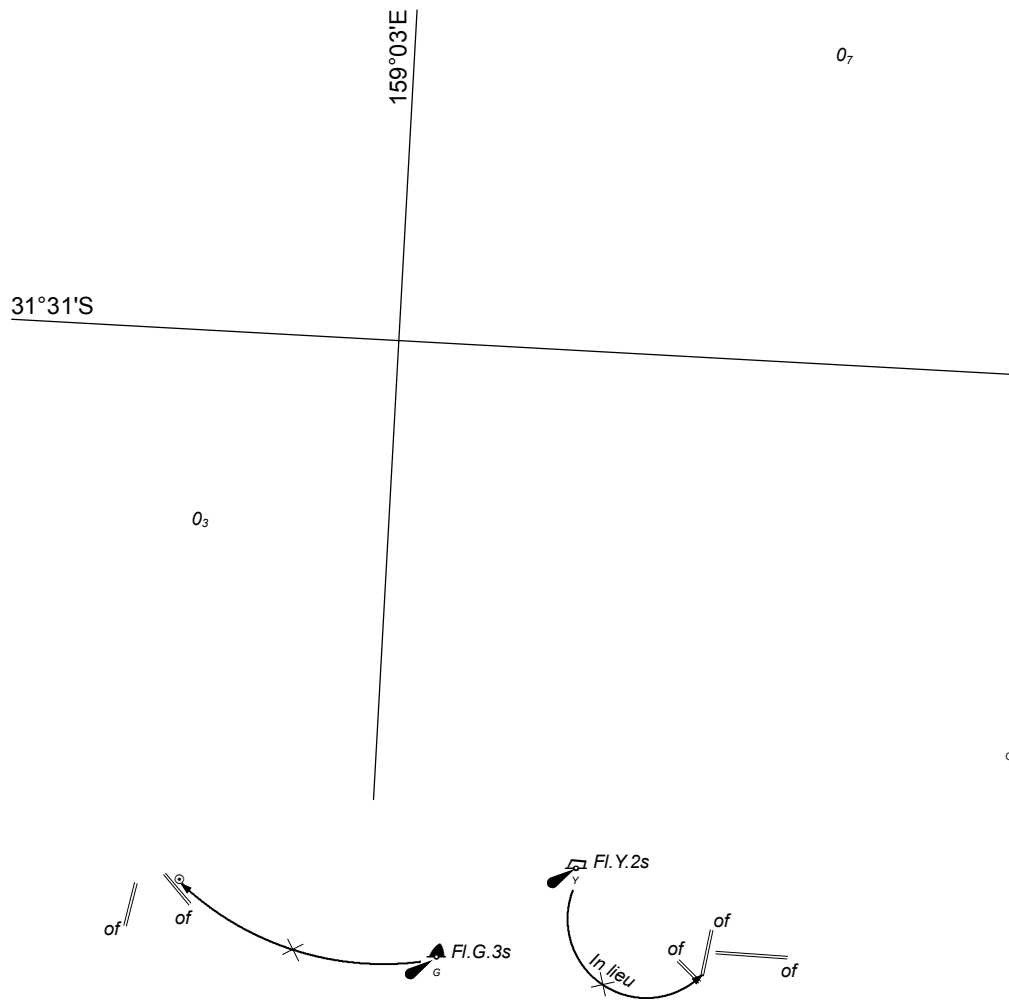
NTM 1057/2017



Australian Government  
Department of Defence

AUS 610

© Commonwealth of Australia 2017

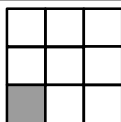


**PLAN: THE LAGOON (NORTH)**

Page 3 of 3

Previous Notice 42/2017

NTM 1057/2017



AUS 610

© Commonwealth of Australia 2017

9<sub>6</sub>

151°11'E

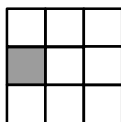
33°51'S

8<sub>9</sub>

// of

Previous Notice 1008/2017

NTM 1058/2017



Australian Government  
Department of Defence

AUS 202

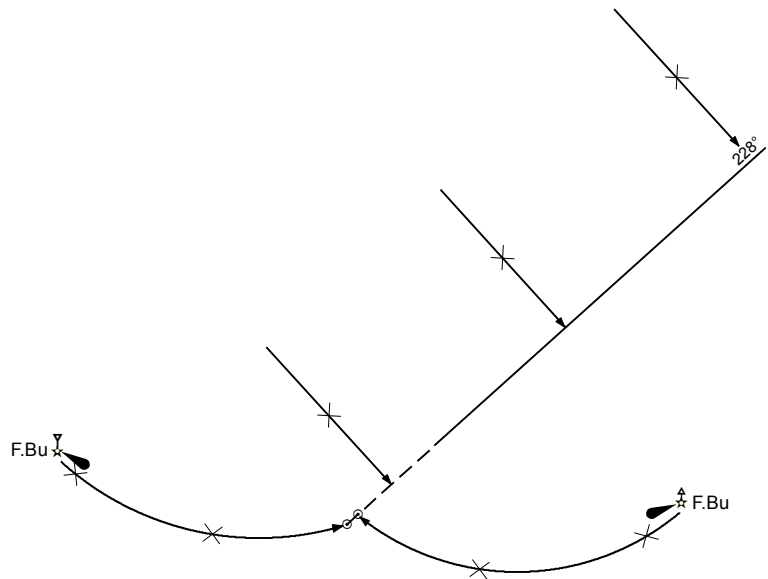
© Commonwealth of Australia 2017

148°04'E

19°52'S

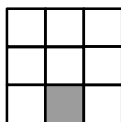
14<sub>4</sub>

2<sub>1</sub>



Previous Notice 864/2016

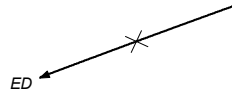
NTM 1059/2017



Australian Government  
Department of Defence

AUS 255

© Commonwealth of Australia 2017

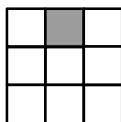


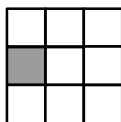
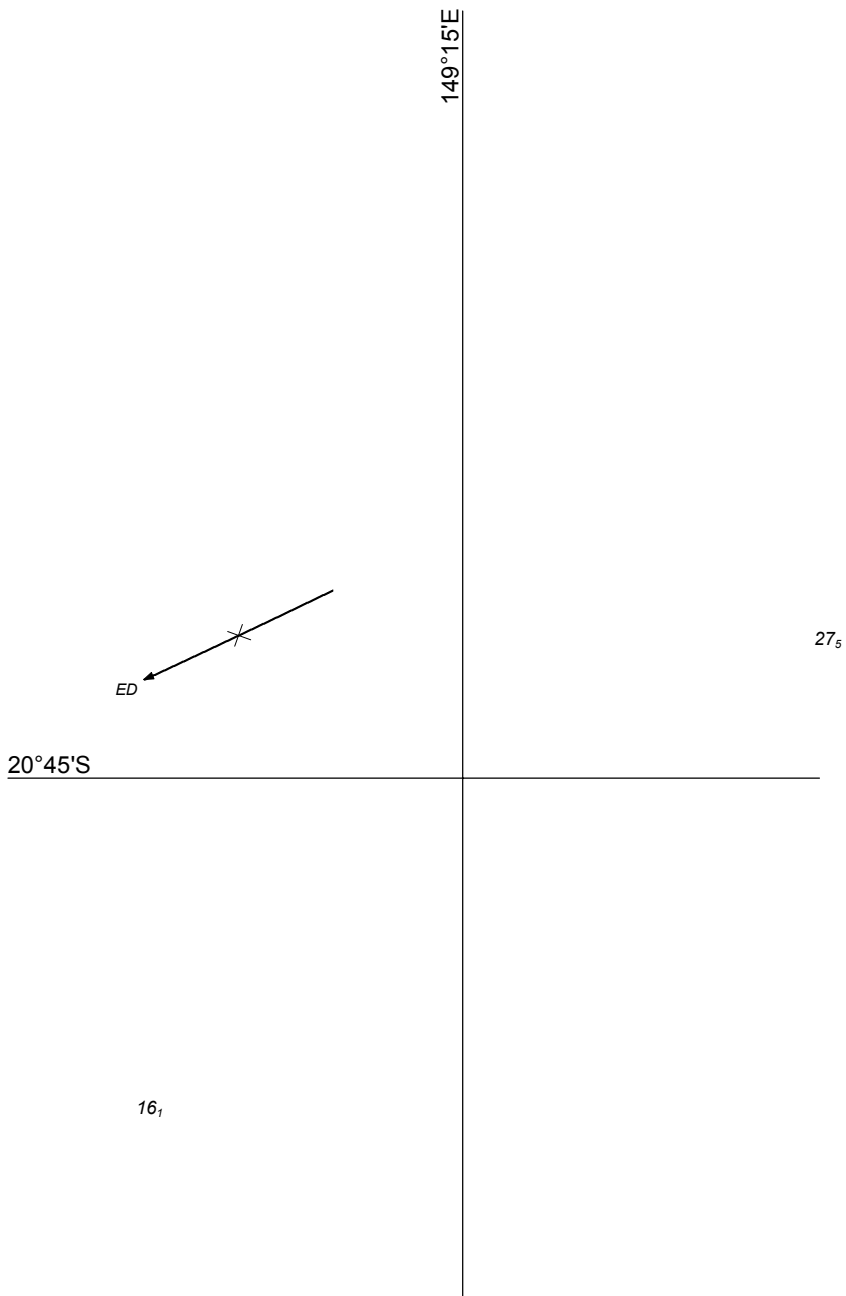
149° 10'E

13<sub>s</sub>

20° 50'S

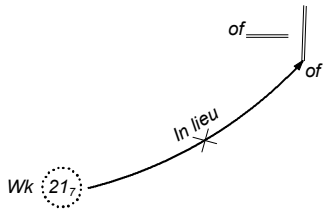
14<sub>s</sub>





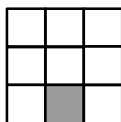
151°30'E

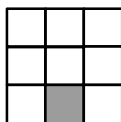
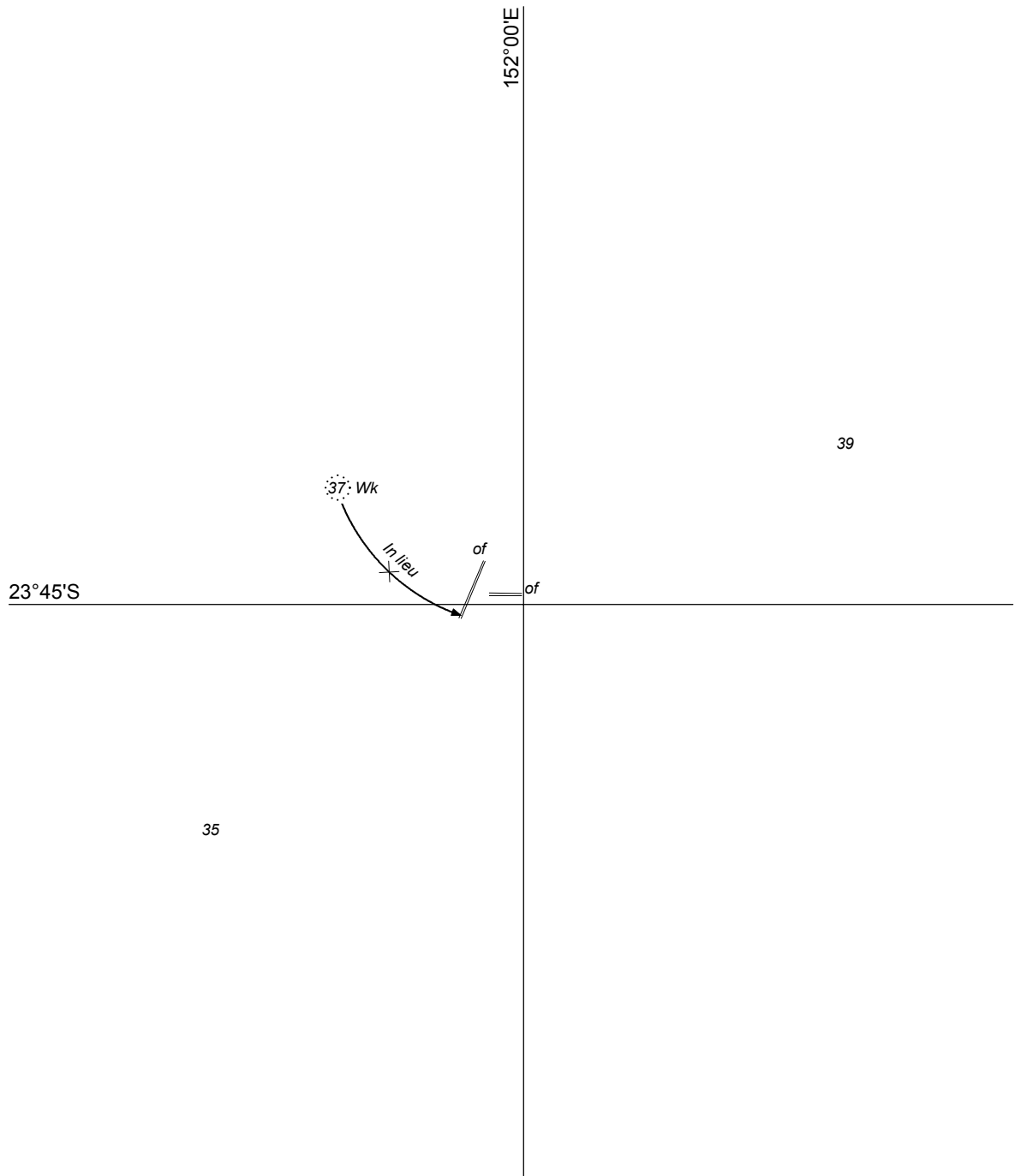
27<sub>9</sub>



23°45'S

15<sub>6</sub>





153°10'E

0<sub>2</sub>

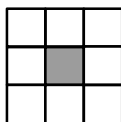
27°22'S

0<sub>3</sub>

of of  
of of

Previous Notice 278/2017

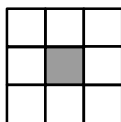
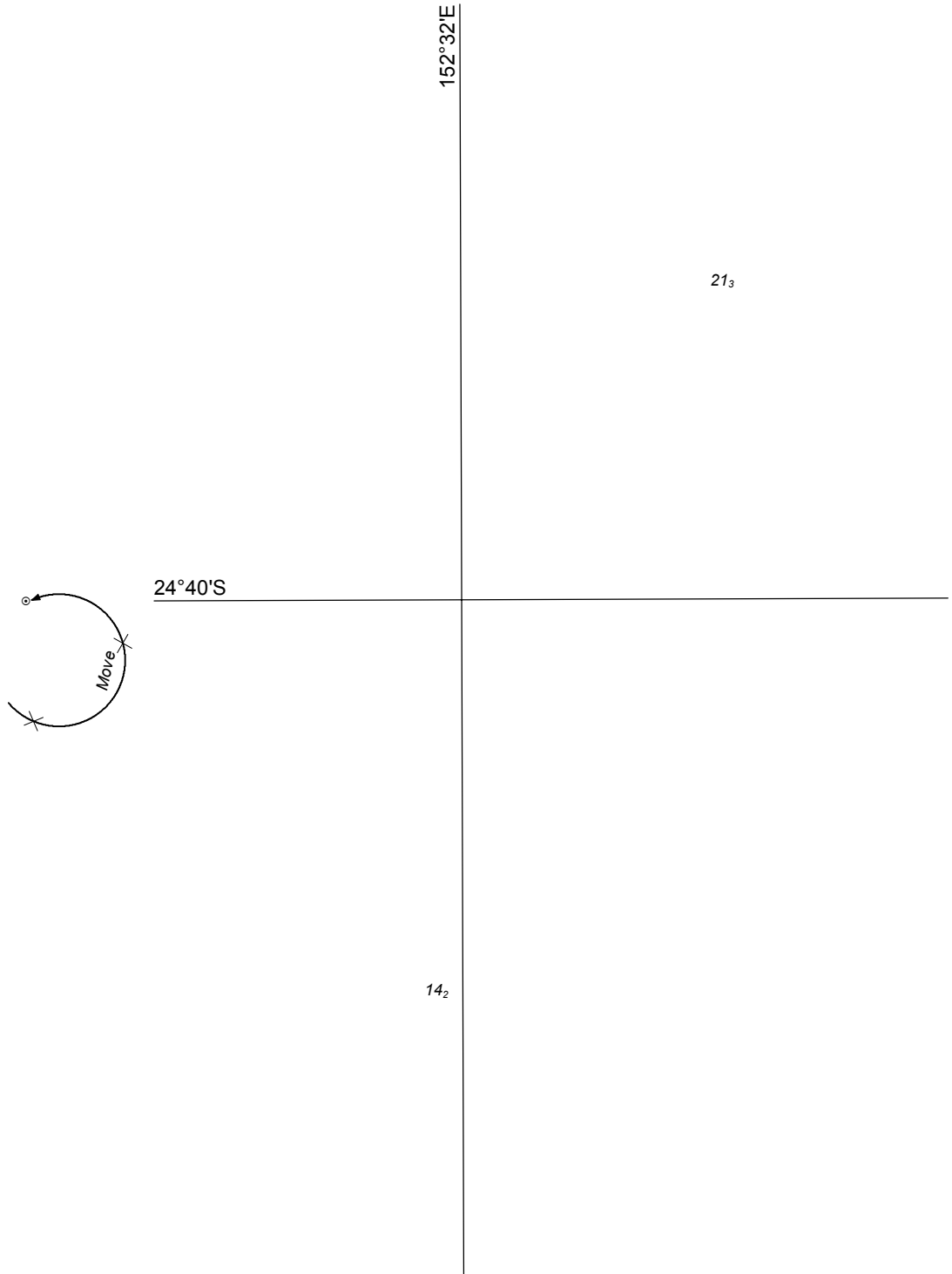
NTM 1062/2017



Australian Government  
Department of Defence

AUS 237

© Commonwealth of Australia 2017



21<sub>7</sub>  
In lieu  
of

37  
In lieu  
of

152°00'E

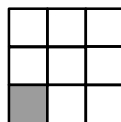
33

24°00'S

27<sub>2</sub>

Previous Notice 853/2017

NTM 1061, 1064/2017



Australian Government  
Department of Defence

AUS 490

© Commonwealth of Australia 2017

Catalina Rock (37) ~~In lieu of~~

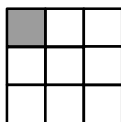
146°00'E

1<sub>8</sub>

0<sub>7</sub>

17°30'S

Previous Notice 1012/2017



Australian Government  
Department of Defence

AUS 829

NTM 1066/2017

© Commonwealth of Australia 2017

146°00'E

20<sub>9</sub>

17°00'S

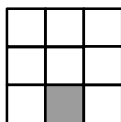
#  
In lieu  
of

25<sub>5</sub>

of  
In lieu  
Catalina Rock (37)

Previous Notice 819/2017


NTM 1065, 1066/2017



Australian Government  
Department of Defence

AUS 830

© Commonwealth of Australia 2017



149°15'E

6<sub>7</sub>


21°05'S

12<sub>2</sub>



Previous Notice 817/2017

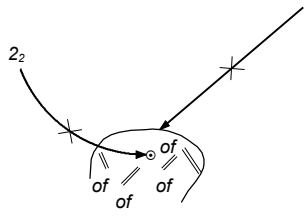
NTM 1067/2017



Australian Government  
Department of Defence

AUS 249

© Commonwealth of Australia 2017



149°15'E

9<sub>3</sub>


21°07'S

10<sub>3</sub>

**PLAN: MACKAY HARBOUR**

*Previous Notice 817/2017*


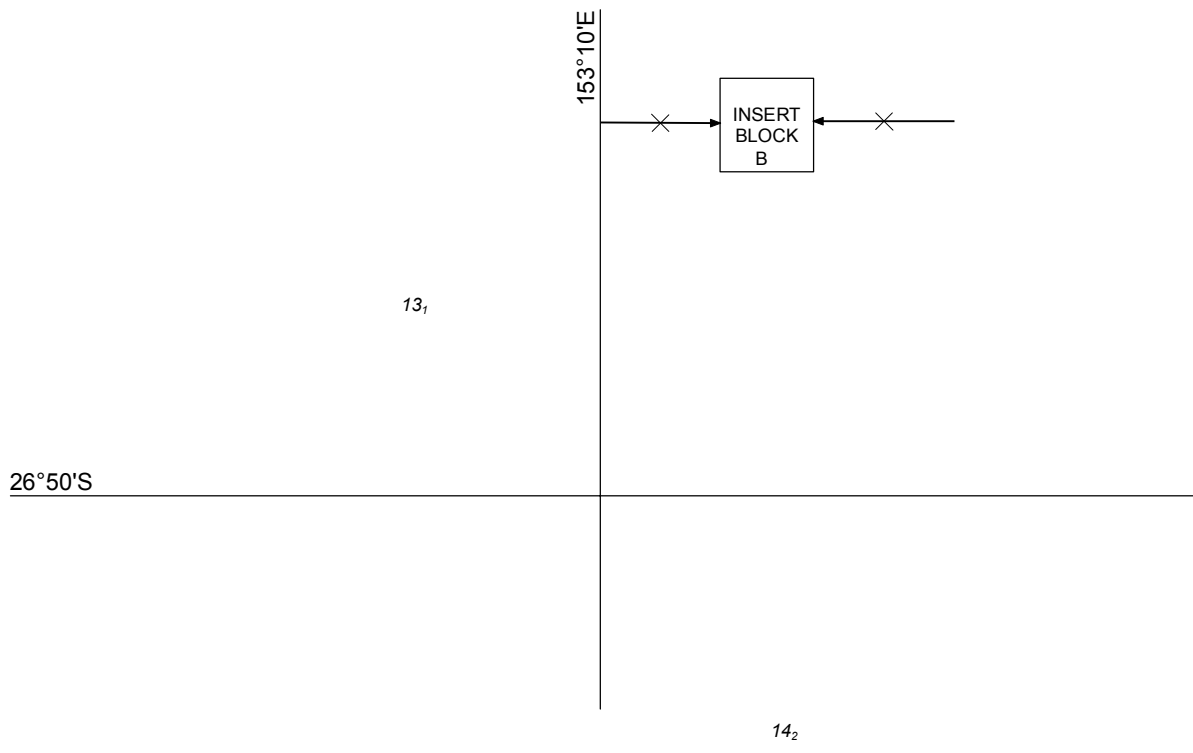
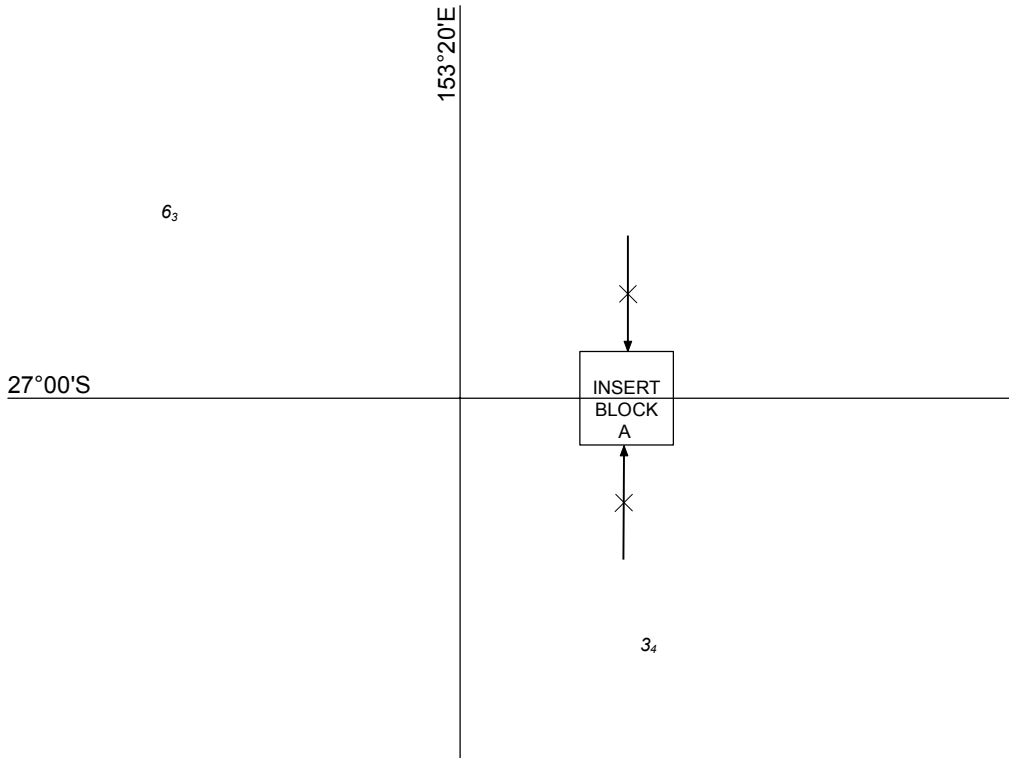
NTM 1068/2017



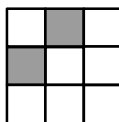
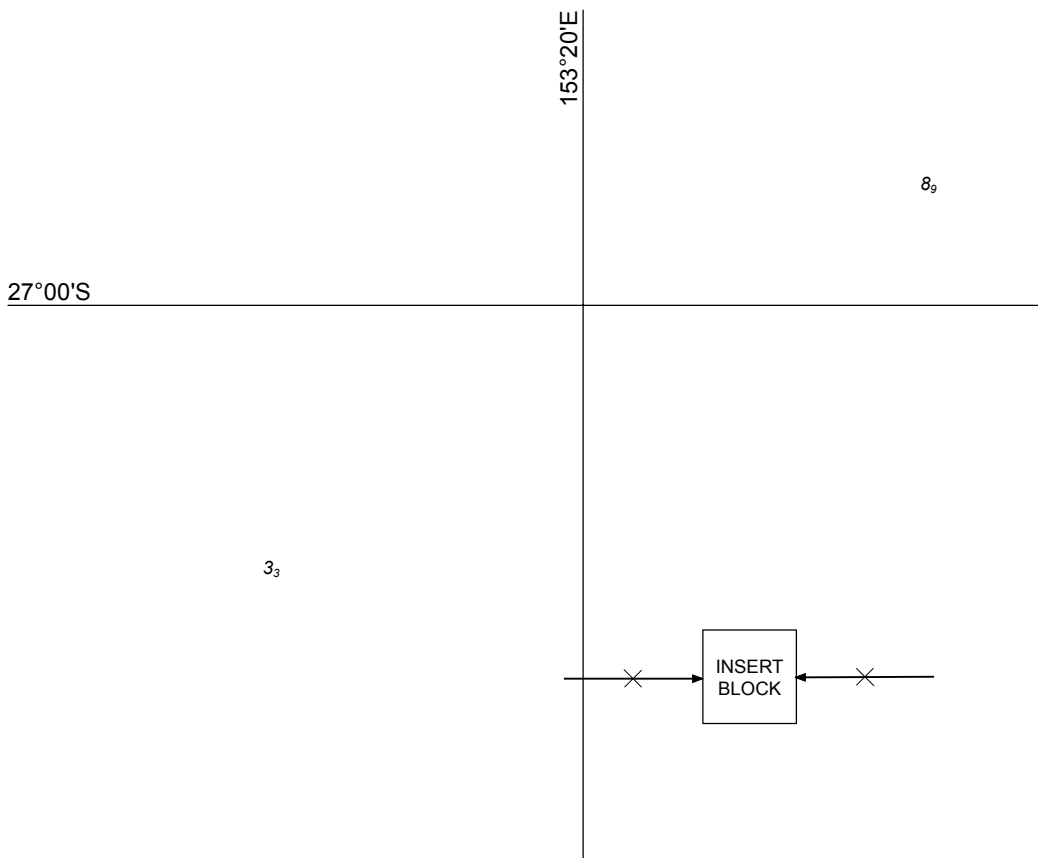
Australian Government  
Department of Defence


AUS 250

© Commonwealth of Australia 2017



of  
of



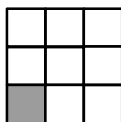


**PLAN: MANLY BOAT HARBOUR**

Page 2 of 2

*Previous Notice 689/2017*

NTM 1062, 1069, 1070/2017



AUS 236

© Commonwealth of Australia 2017

147°15'E

98

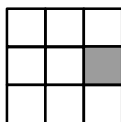
18°15'S

of — of  
of //

56

Previous Notice 894/2017

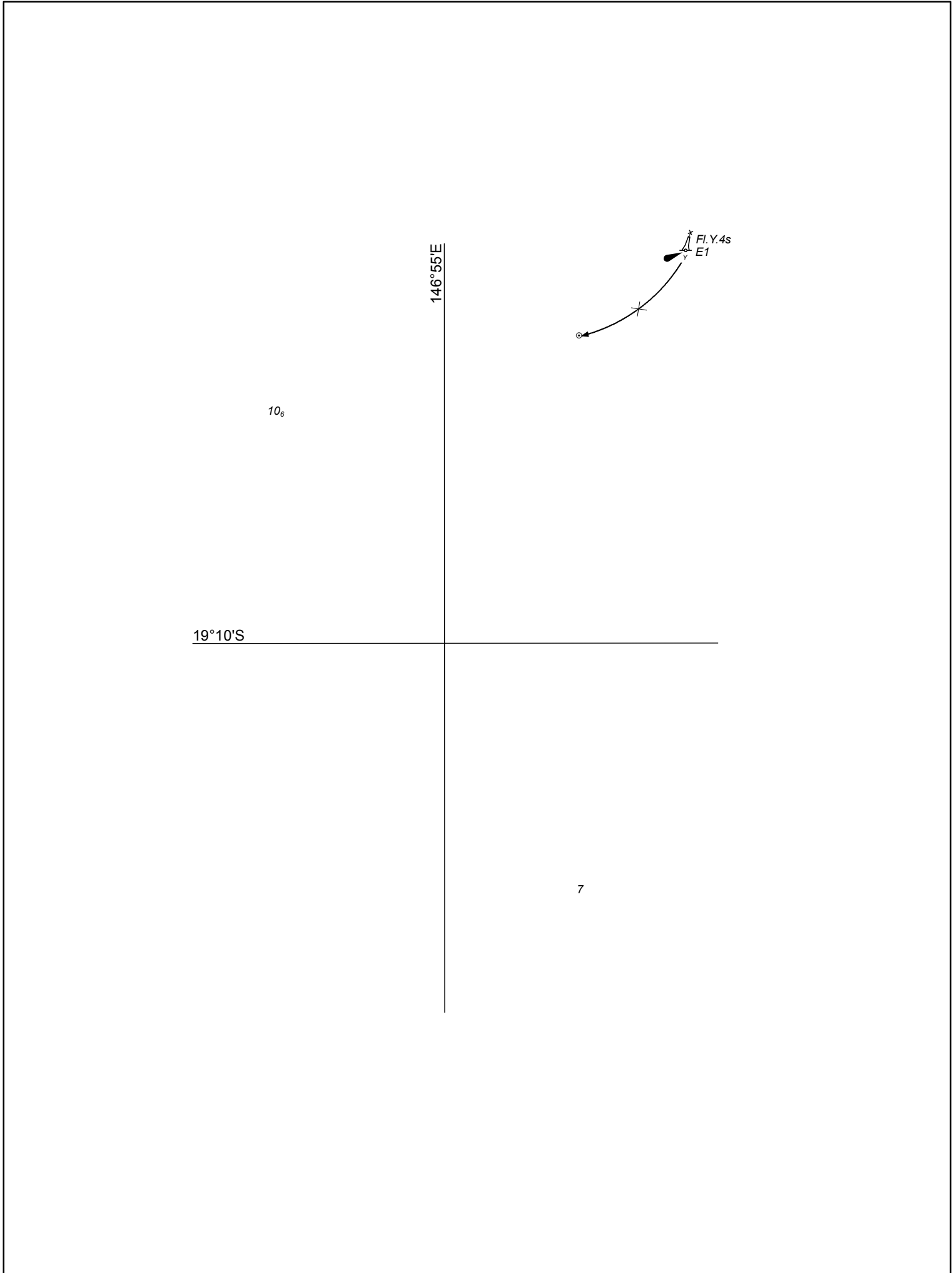
NTM 1071/2017



Australian Government  
Department of Defence

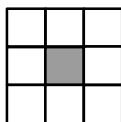
AUS 828

© Commonwealth of Australia 2017



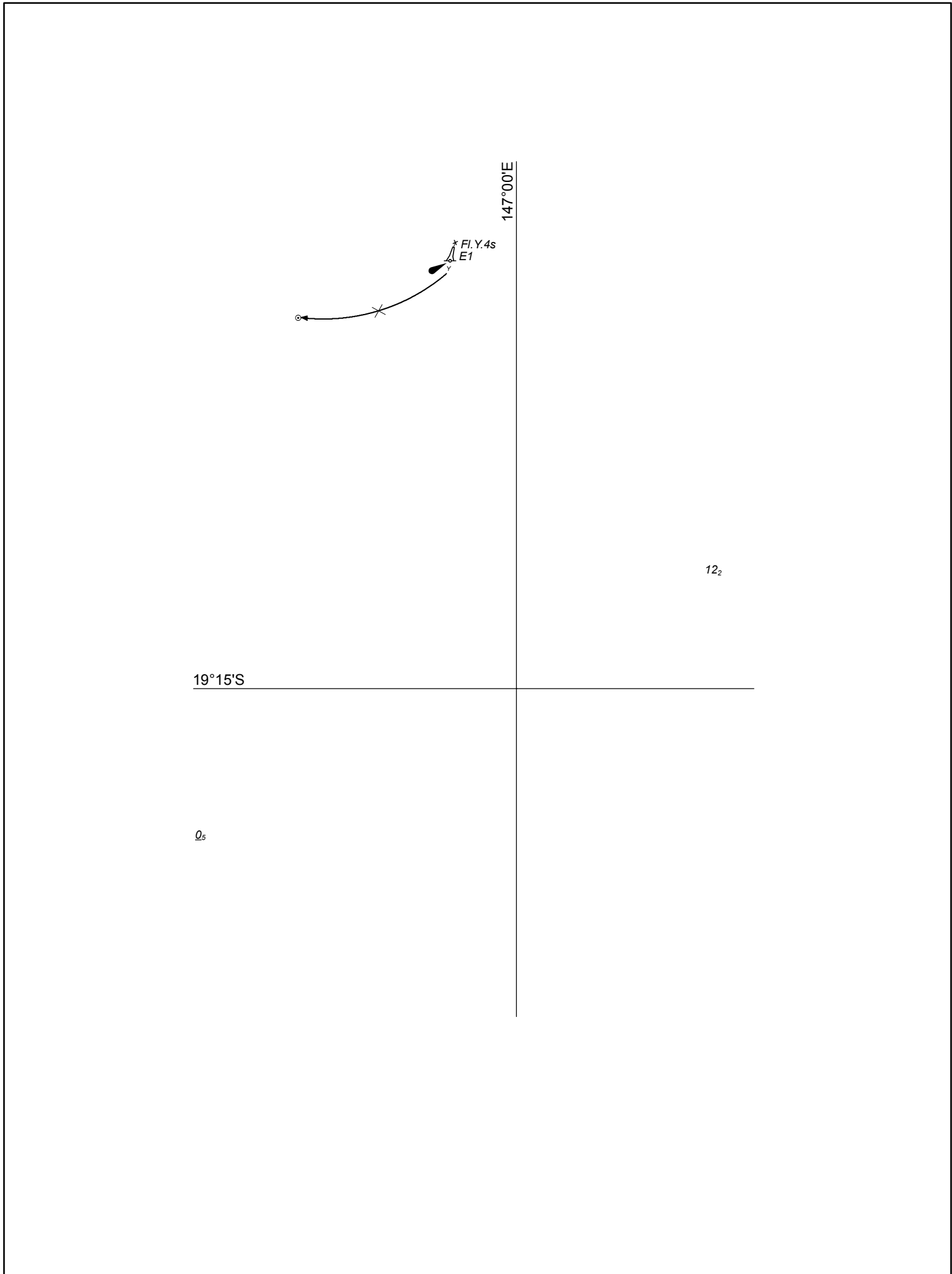
Previous Notice 897/2017

NTM 1073/2017



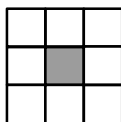
AUS 256

© Commonwealth of Australia 2017



Previous Notice 820/2017

NTM 1073/2017



Australian Government  
Department of Defence

AUS 827

© Commonwealth of Australia 2017

of *In lieu* 2.5s

146°50.5'E

19°15'S

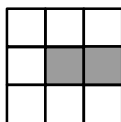
2s

FL.Y.3s  
E4

1g

Previous Notice 854/2017

NTM 1072, 1074/2017

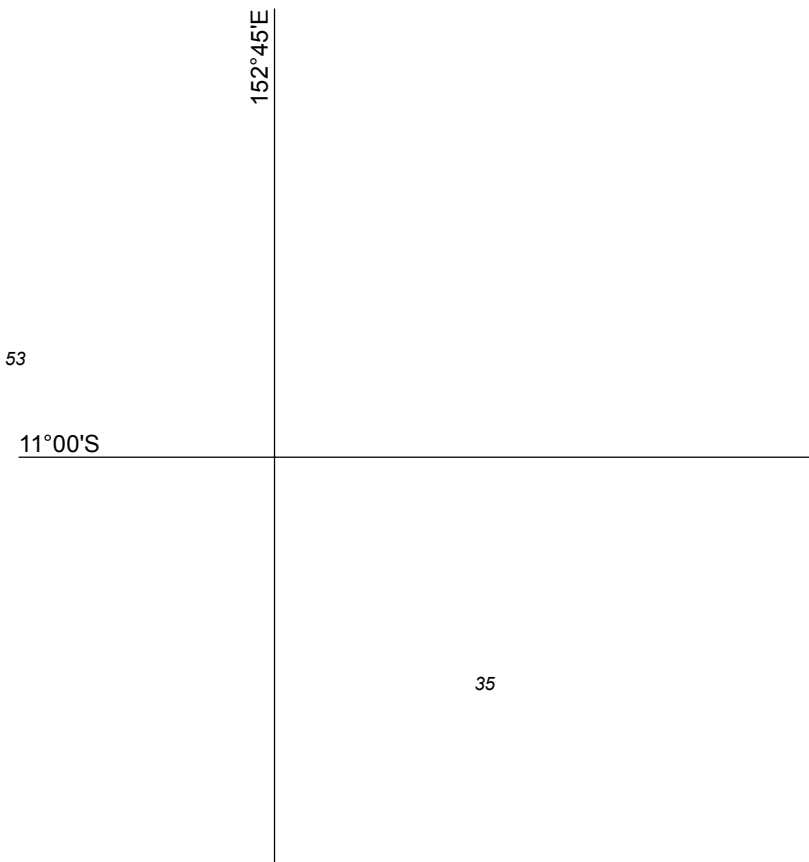
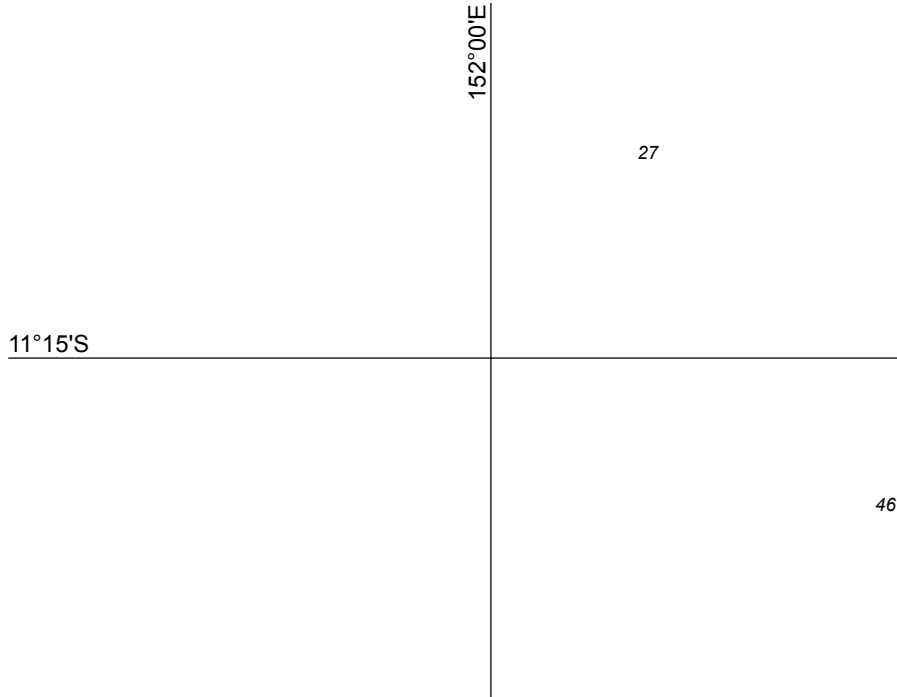


Australian Government  
Department of Defence


AUS 257

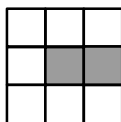

© Commonwealth of Australia 2017

← × →  
INSERT  
BLOCK  
A  
← × →



×  
↓  
INSERT  
BLOCK  
B  
↑  
×





— X —> INSERT BLOCK A <— X —

152°00'E

1372

11°00'S

1408



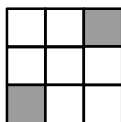
152°45'E

3370

10°15'S

3030

— X —  
↓  
INSERT BLOCK B  
↑  
— X —

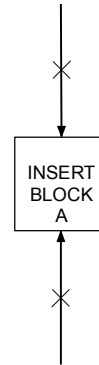


11°00'S

151°15'E

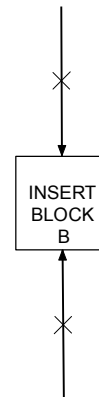
320

28<sub>s</sub>



UNSURVEYED

151°45'E

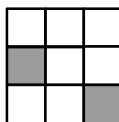


11°15'S

Zone of Confidence

Previous Notice 1242/2016

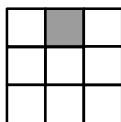
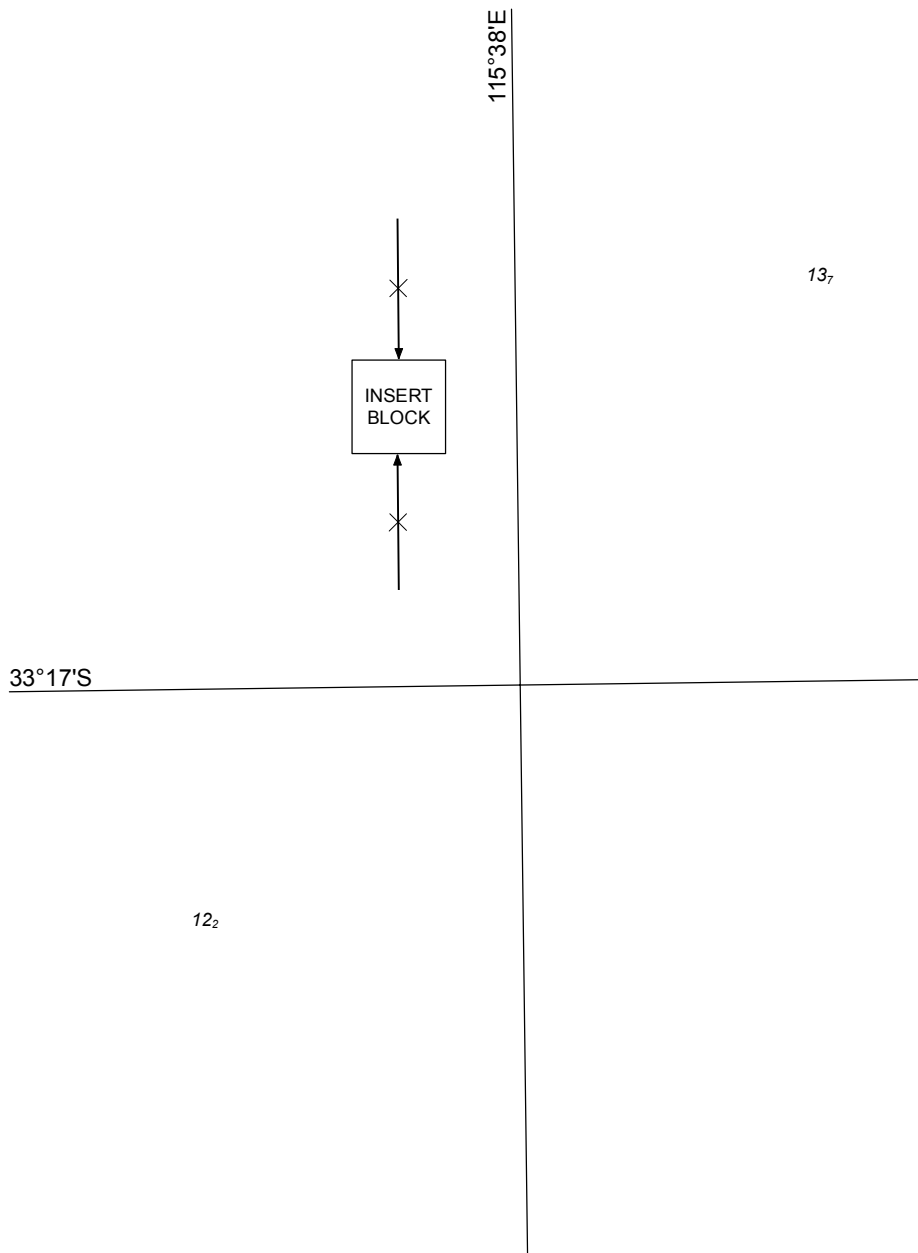
NTM 1078/2017



Australian Government  
Department of Defence

AUS 509

© Commonwealth of Australia 2017

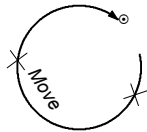


21°57'S

114°09'E

1<sub>s</sub>


9<sub>1</sub>



**PLAN: EXMOUTH BOAT HARBOUR**

*Previous Notice 1018/2017*

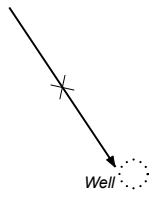
NTM 1080/2017



Australian Government  
Department of Defence

AUS 72

© Commonwealth of Australia 2017



116°00'E

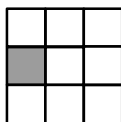
71

20°00'S

51

Previous Notice 902/2017

NTM 1081/2017



AUS 327

© Commonwealth of Australia 2017

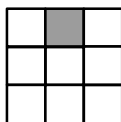
137°00'E

07

of of of  
of of of

33°45'S

17



of  
of  
of  
of

of

of

of

07

of

11

of

of

33°43'S

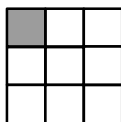
137°02'5"E

**PLAN: LUCKY BAY**

Page 2 of 2

Previous Notice 974/2017

NTM 1082/2017



AUS 777

© Commonwealth of Australia 2017

Historic Wk  
(see Note)

51

146° 45'E

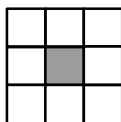
65

Historic Wk  
(see Note)

52

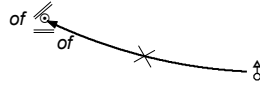
39° 15'S

64



of //

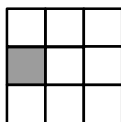
144°30'E

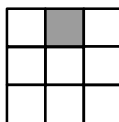
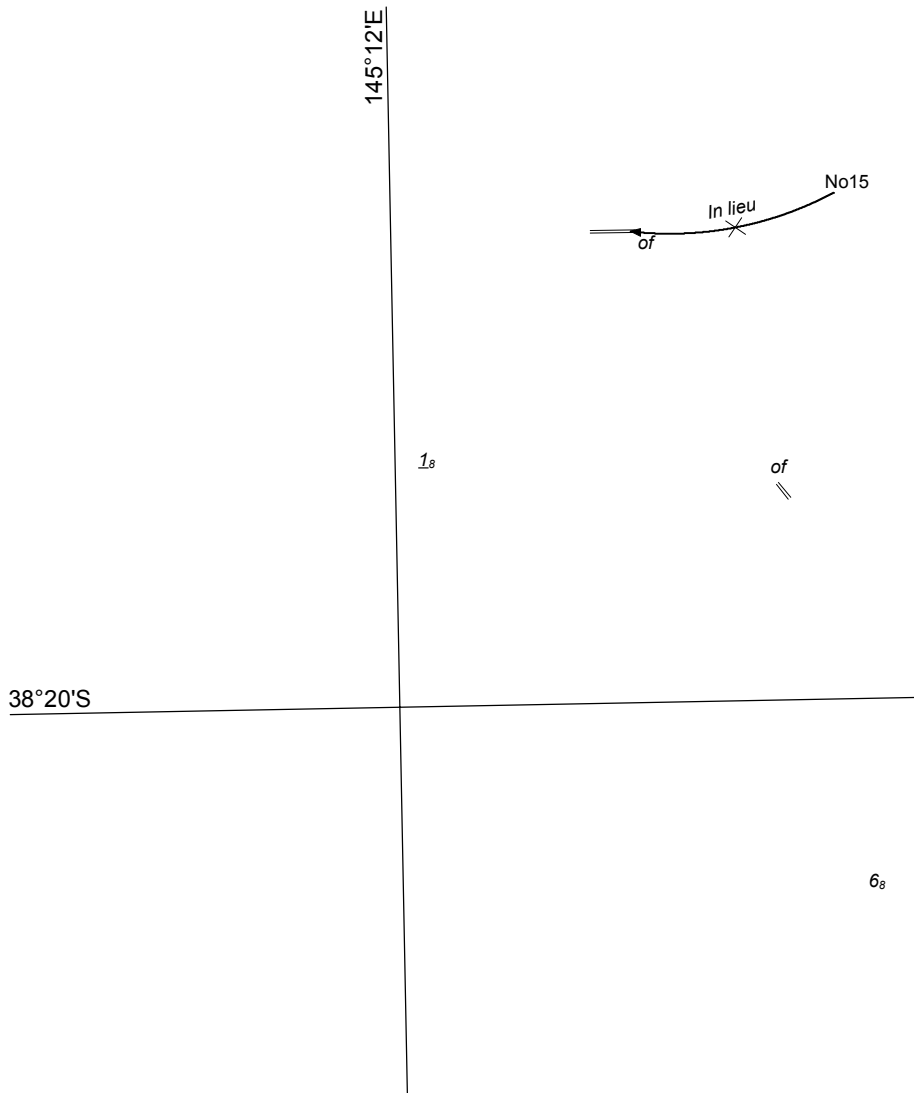


7<sub>6</sub>

38°08'S

5<sub>9</sub>

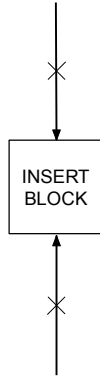




145°20'E

0<sub>r</sub>

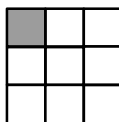
38°16'S

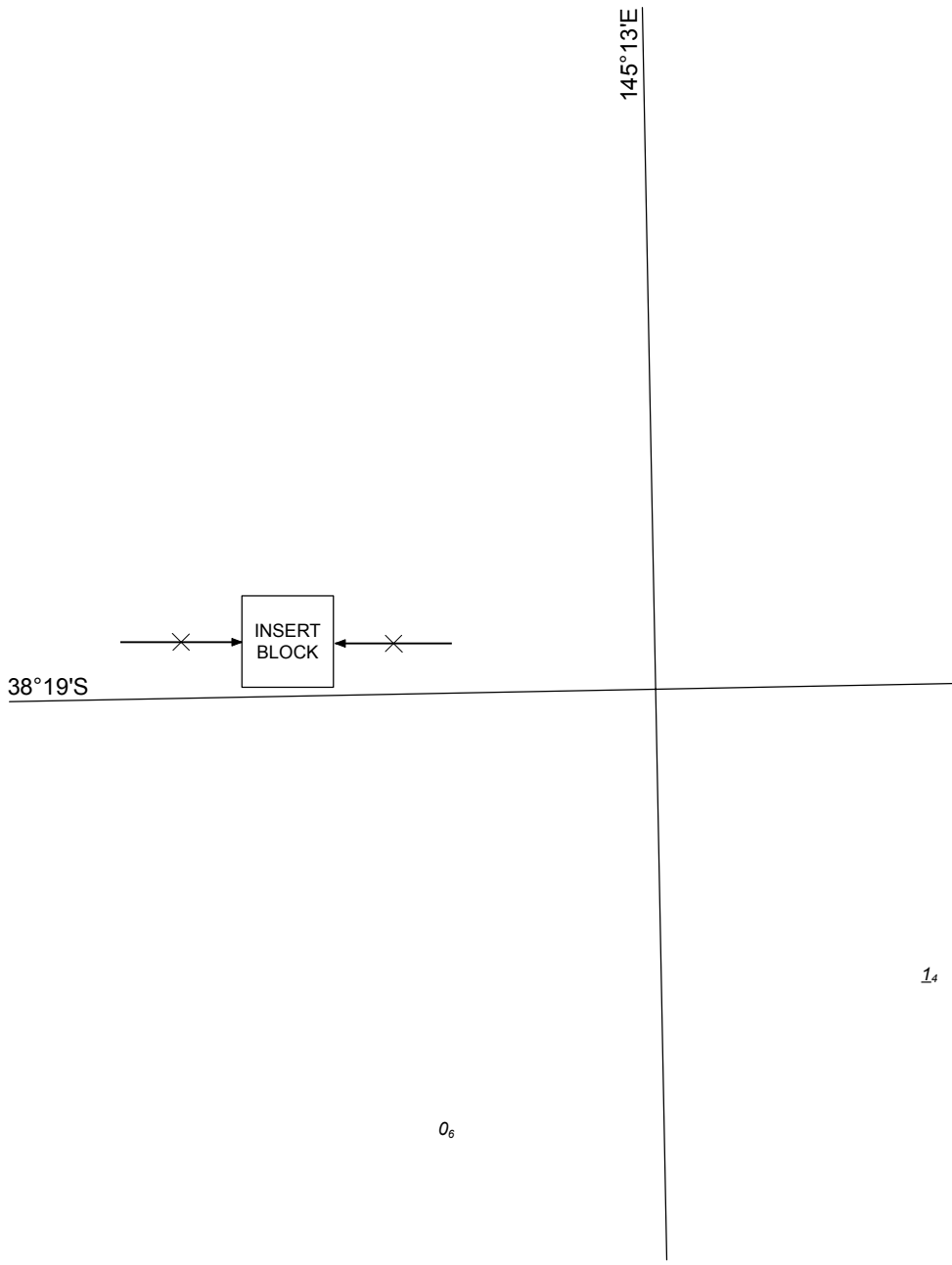


6<sub>s</sub>

**INSET: CONTINUATION OF WESTERN PORT**

Page 2 of 2





1.


0.

of

**PLAN: HASTINGS BIGHT**

Previous Notice 786/2017

NTM 1086/2017



AUS 152

© Commonwealth of Australia 2017