

of

151°46.5'E

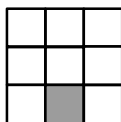
32°56'S

12_s

7₁

Previous Notice 442/2017

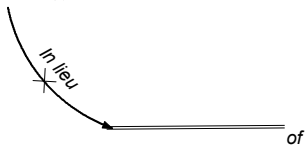
NTM 953/2017



AUS 208

© Commonwealth of Australia 2017

Viva Energy Aust

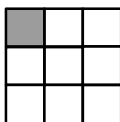


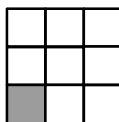
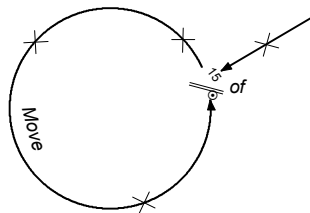

151° 11'E

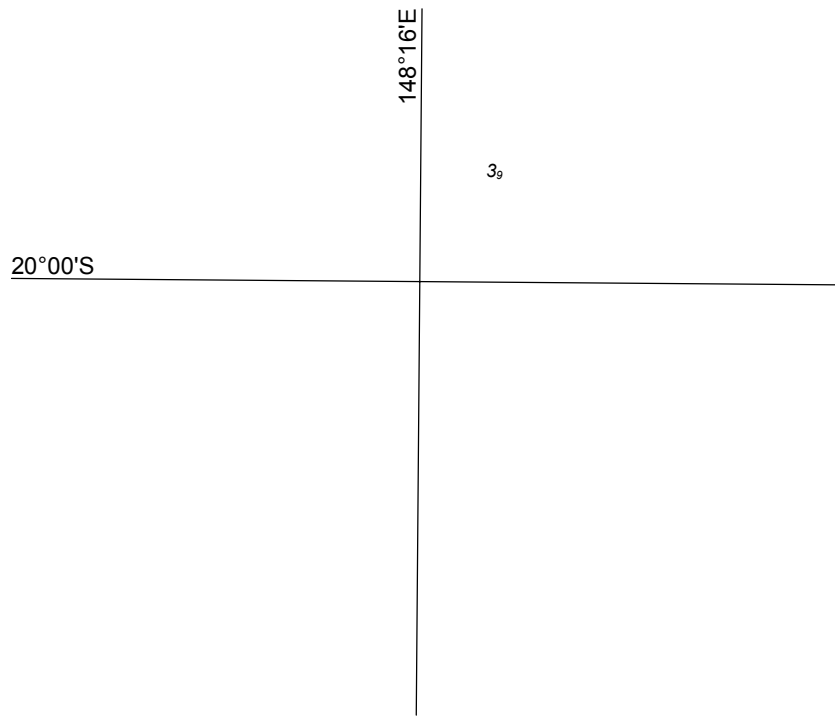
13₄

33° 51'S


8₆







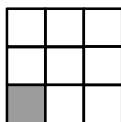
12₅



PLAN: BOWEN

Previous Notice 596/2017

NTM 956/2017



Australian Government
Department of Defence

AUS 268

© Commonwealth of Australia 2017

143°35'E

21_s

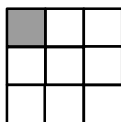
12°55'S

10/8M
In lieu
of

19₉

Previous Notice 895/2017

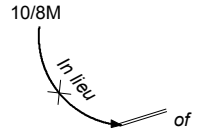
NTM 957/2017



AUS 281

© Commonwealth of Australia 2017

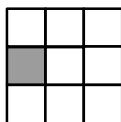
143°30'E



2₂

13°00'S

13₂



of \curvearrowright In lieu 10/8M

144°00'E

10/8M

of \curvearrowright In lieu

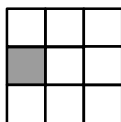
2873

2474

14°00'S

Previous Notice 821/2017

NTM 957, 959/2017



AUS 4620 (INT 620)

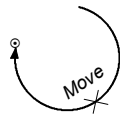
© Commonwealth of Australia 2017

15°27'S

145°15'E

27

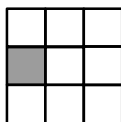
06



PLAN: COOKTOWN

Previous Notice 546/2017

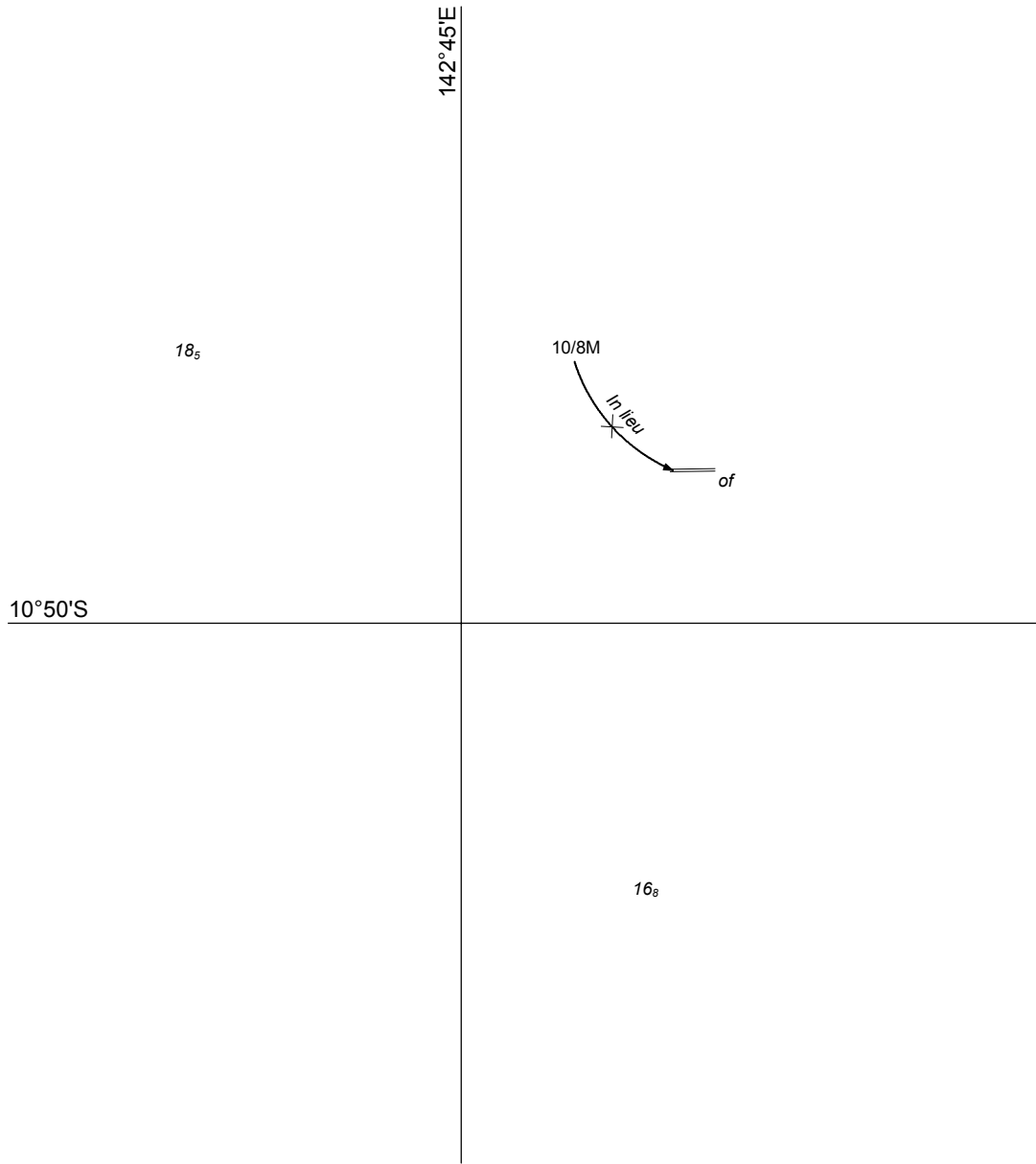
NTM 958/2017



Australian Government
Department of Defence


AUS 270

© Commonwealth of Australia 2017



Previous Notice 1063/2016

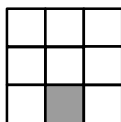
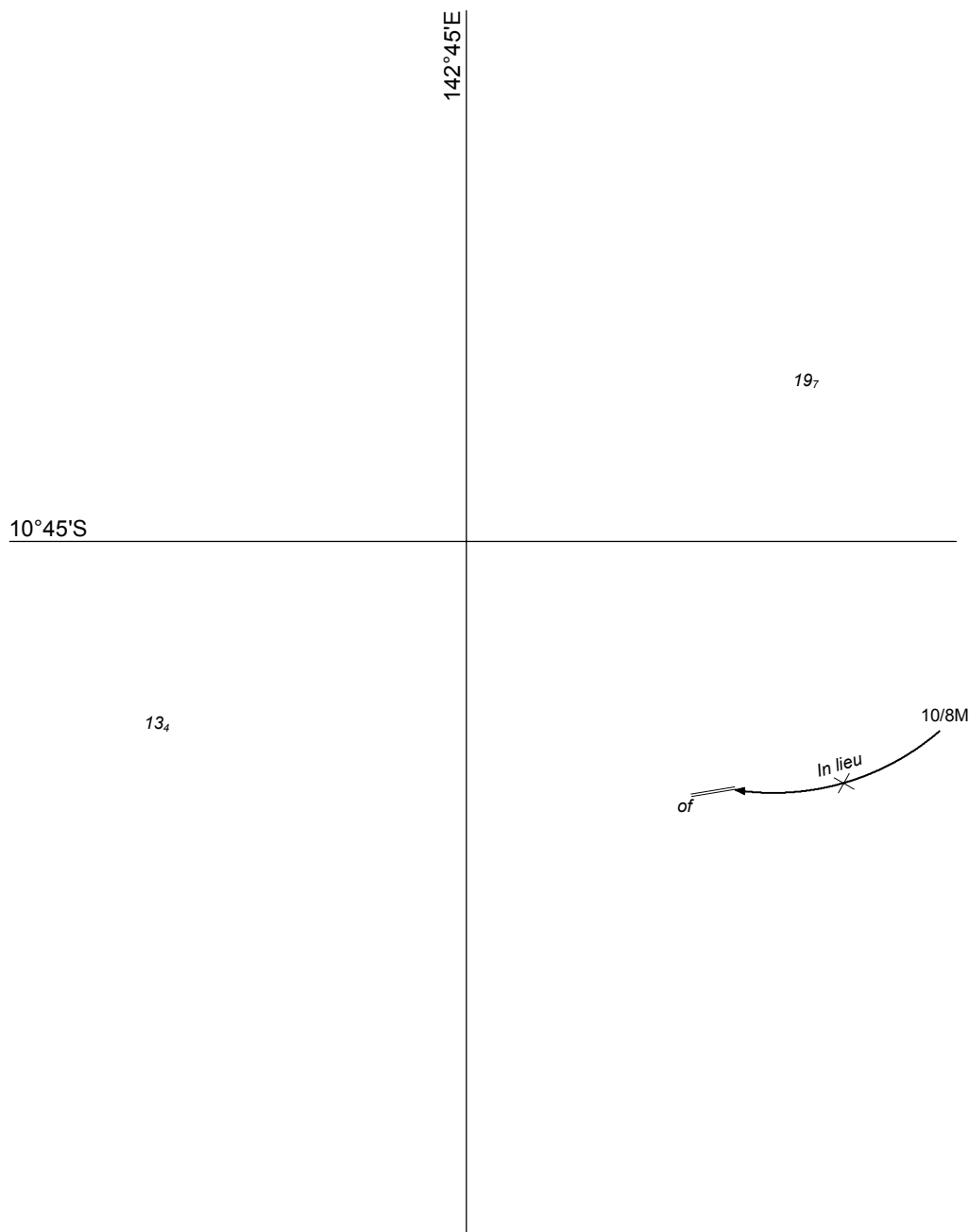
NTM 959/2017



Australian Government
Department of Defence

AUS 292

© Commonwealth of Australia 2017



of $\overleftarrow{\hspace{1cm}}$ In lieu \times 10/8M

142°00'E


30_s

12°00'S

39

Previous Notice 958/2016

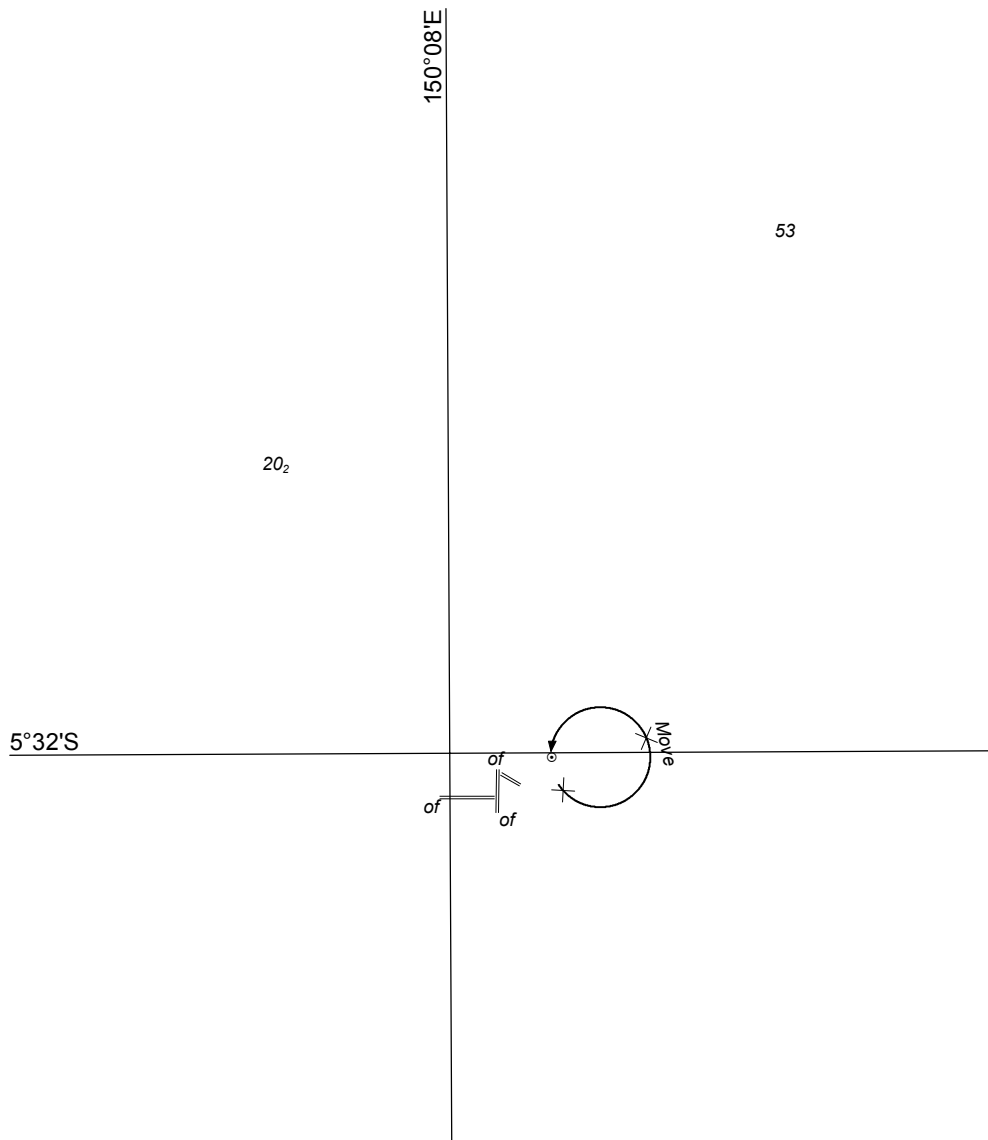
NTM 959/2017



Australian Government
Department of Defence


AUS 4720 (INT 720)

© Commonwealth of Australia 2017



Previous Notice 135/2013


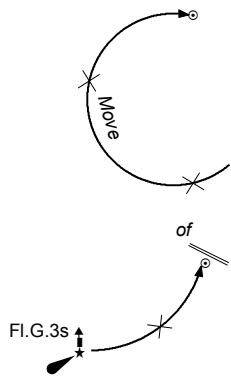
NTM 960/2017



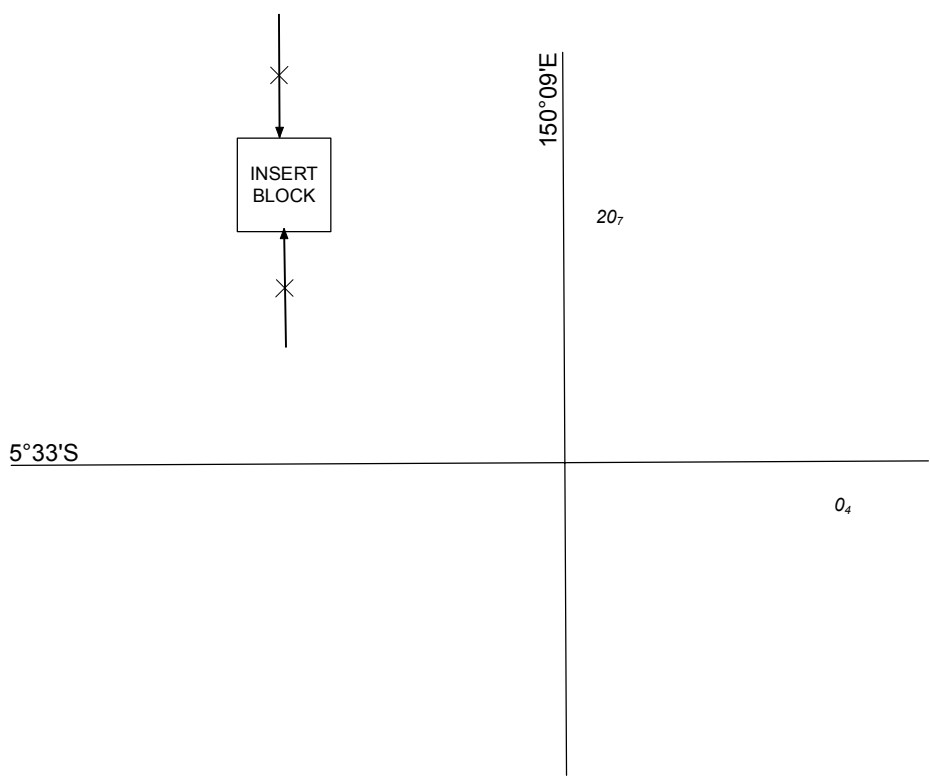
Australian Government
Department of Defence

AUS 674

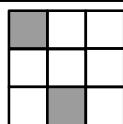
© Commonwealth of Australia 2017



PLAN: KIMBE



PLAN: KIMBE

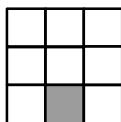
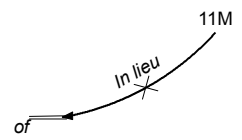


11°00'S

132°30'E

17₂

12₇



329

8°30'S

130°30'E

Fl. 10s 34m 18M

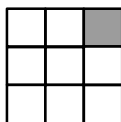
In lieu

of

1620

Previous Notice 1026/2016

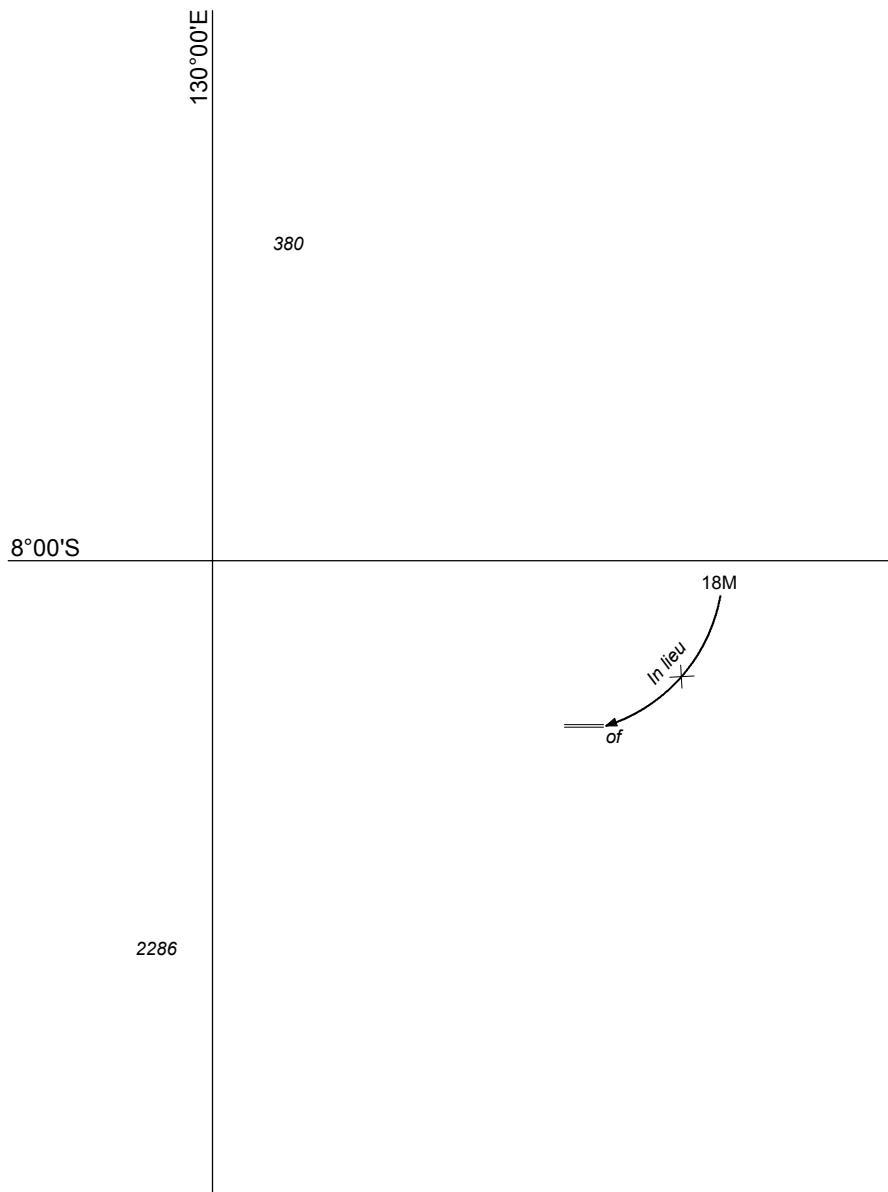
NTM 962/2017



Australian Government
Department of Defence

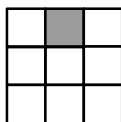
AUS 310

© Commonwealth of Australia 2017



Previous Notice 856/2017

NTM 962/2017



AUS 4721 (INT 721)

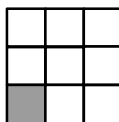

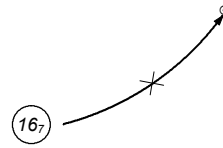
© Commonwealth of Australia 2017

15°05'S

124°50'E

24₆

18₇



16₇ ———— x ———— of

124° 45' E


13 ———— x ————

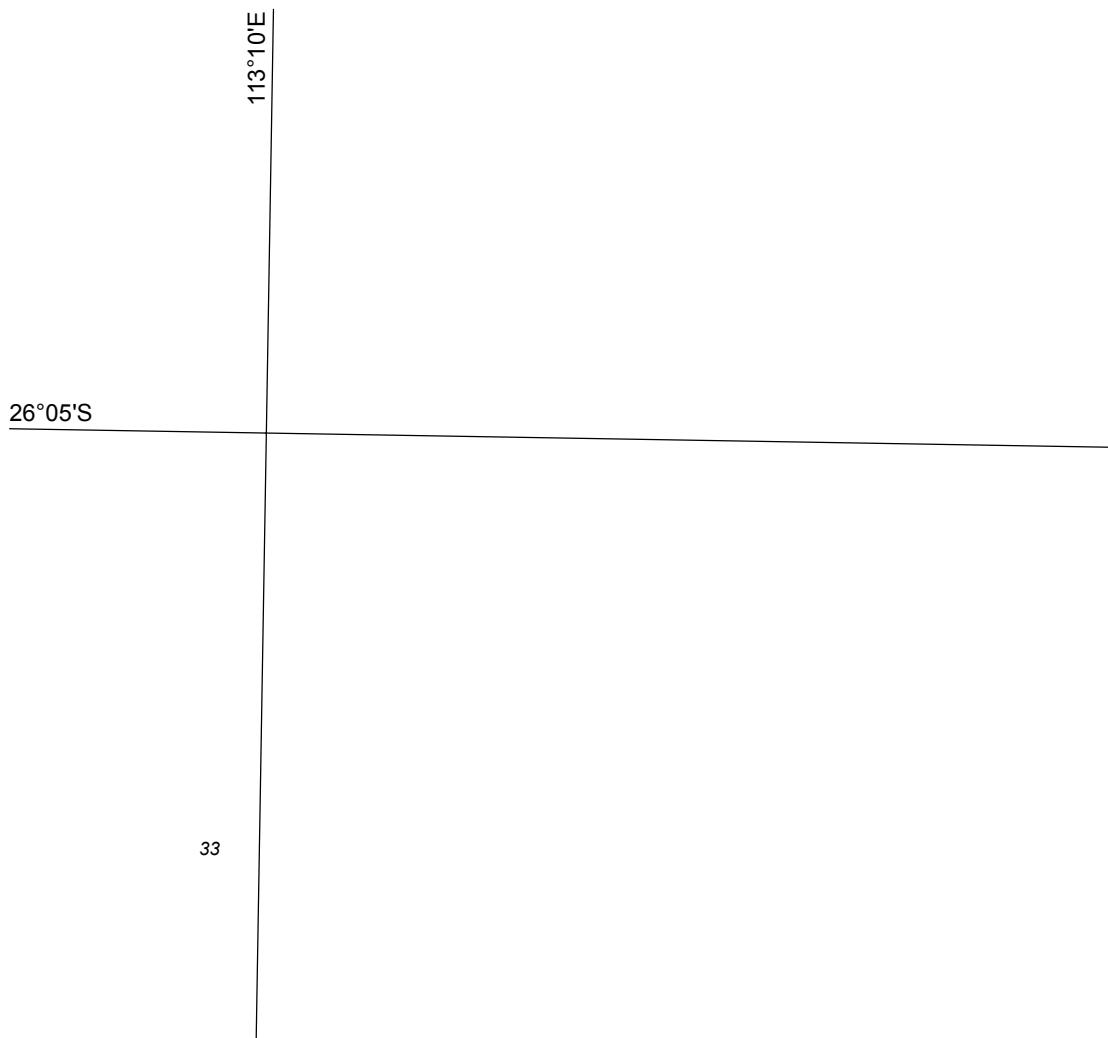
15₉

9₈ ———— x ————

15° 15' S

14₆



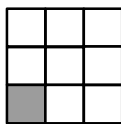


2₂

of *In lieu* 11M

Previous Notice 1113/2016

NTM 964/2017



Australian Government
Department of Defence

AUS 74

© Commonwealth of Australia 2017

113°00'E

25°00'S

79

63

11M
In lieu
of

26°00'S

113°00'E

27

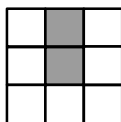
11M
In lieu
of

125

of
In lieu
11M

Previous Notice NE 10/2/2017

NTM 964/2017



Australian Government
Department of Defence

AUS 331

© Commonwealth of Australia 2017

of *In lieu* 11M

of *In lieu* 11M

114°00'E

84

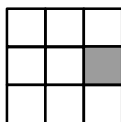
26°00'S

of *In lieu* 11M

84

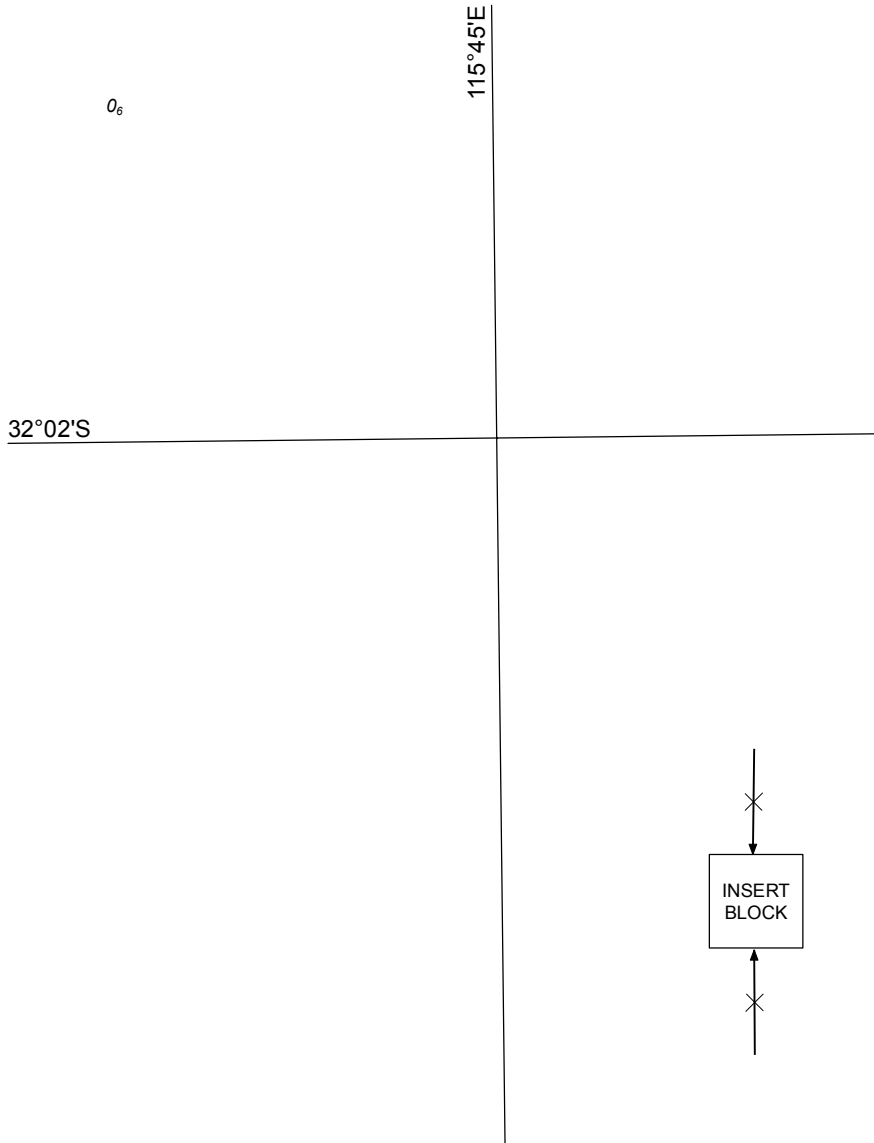
Previous Notice 782/2017

NTM 964/2017

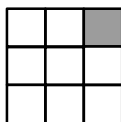


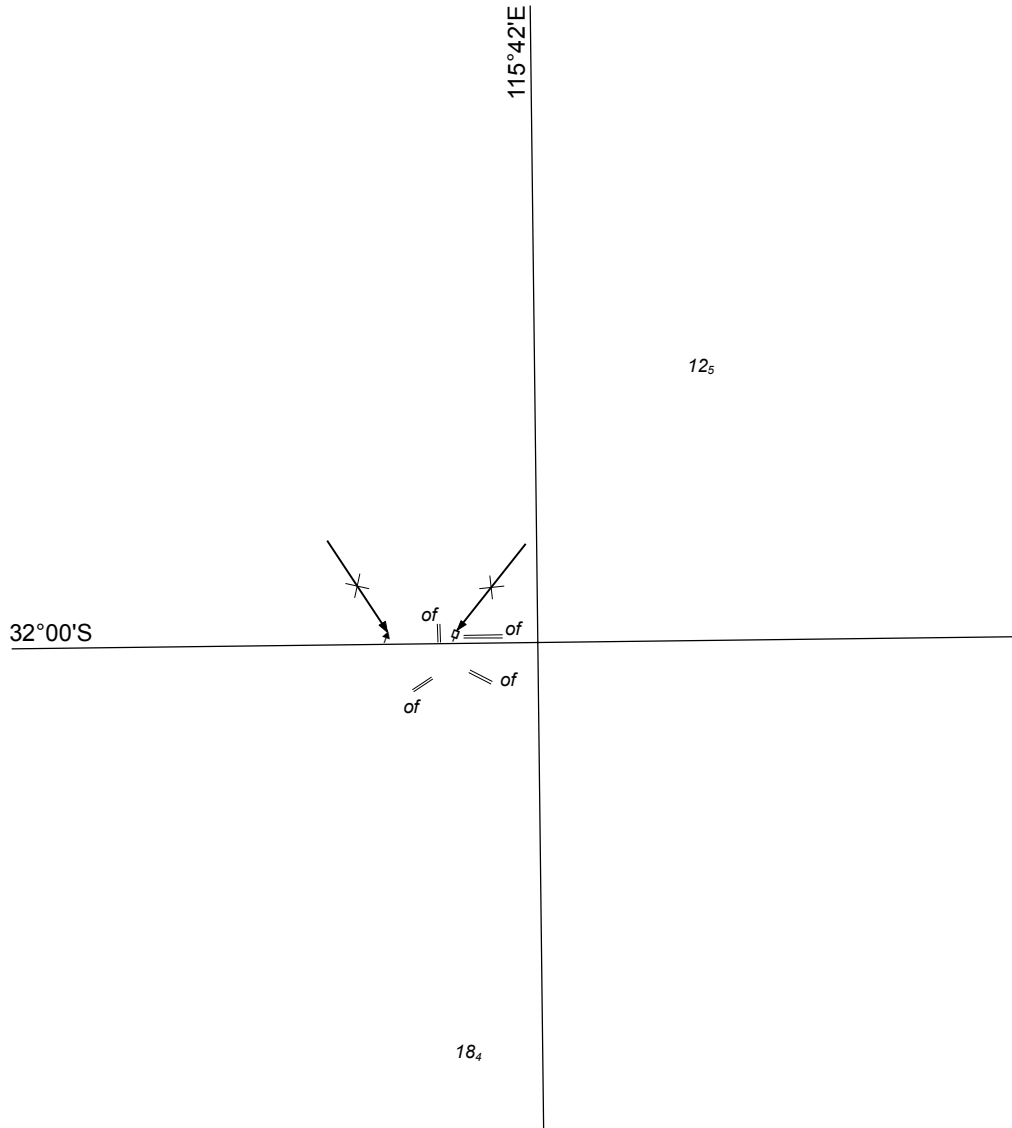
AUS 4725 (INT 725)

© Commonwealth of Australia 2017




6₃





Previous Notice 651/2017

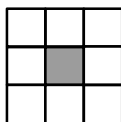
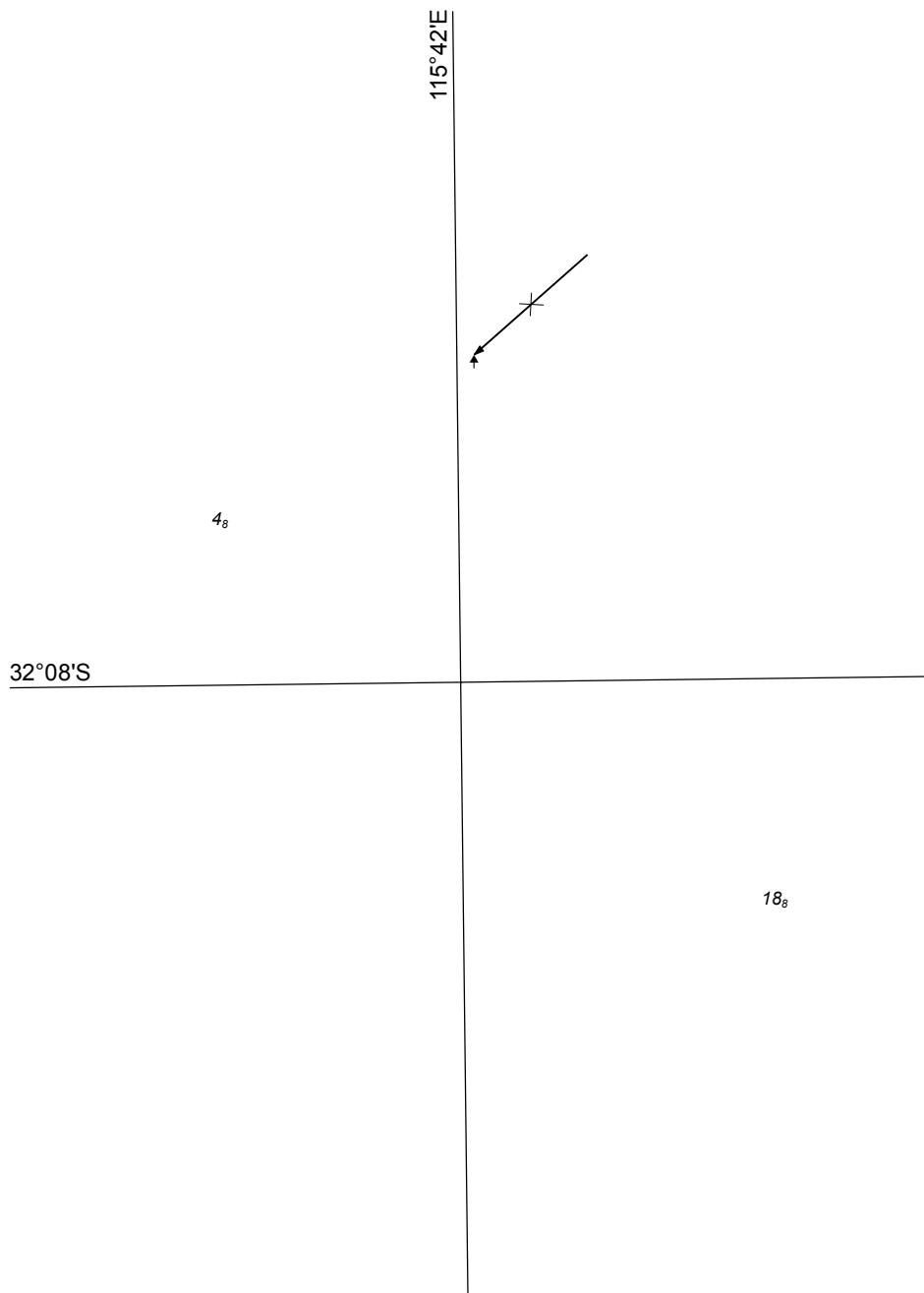
NTM 966/2017

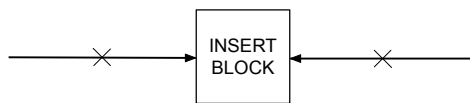
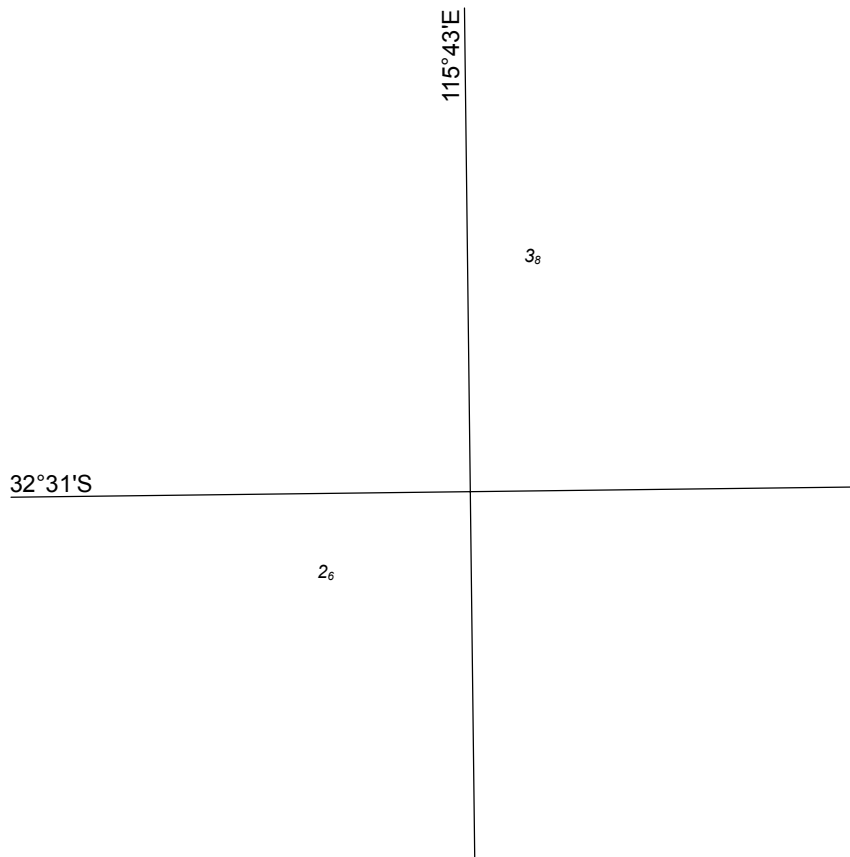


Australian Government
Department of Defence

AUS 112

© Commonwealth of Australia 2017






PLAN: ENTRANCE TO MANDURAH ESTUARY

Previous Notice 552/2017

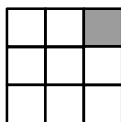
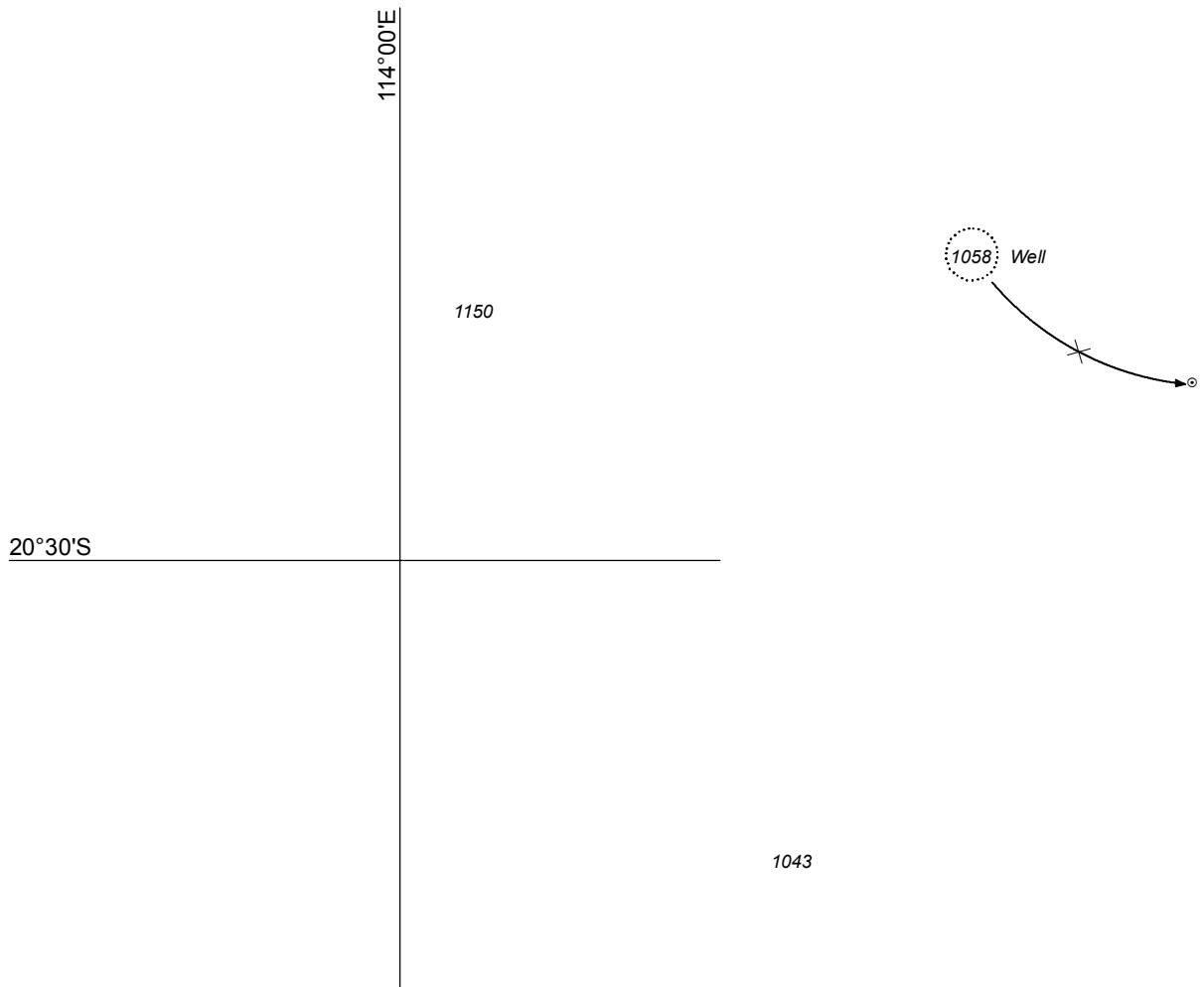
NTM 967/2017

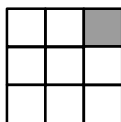
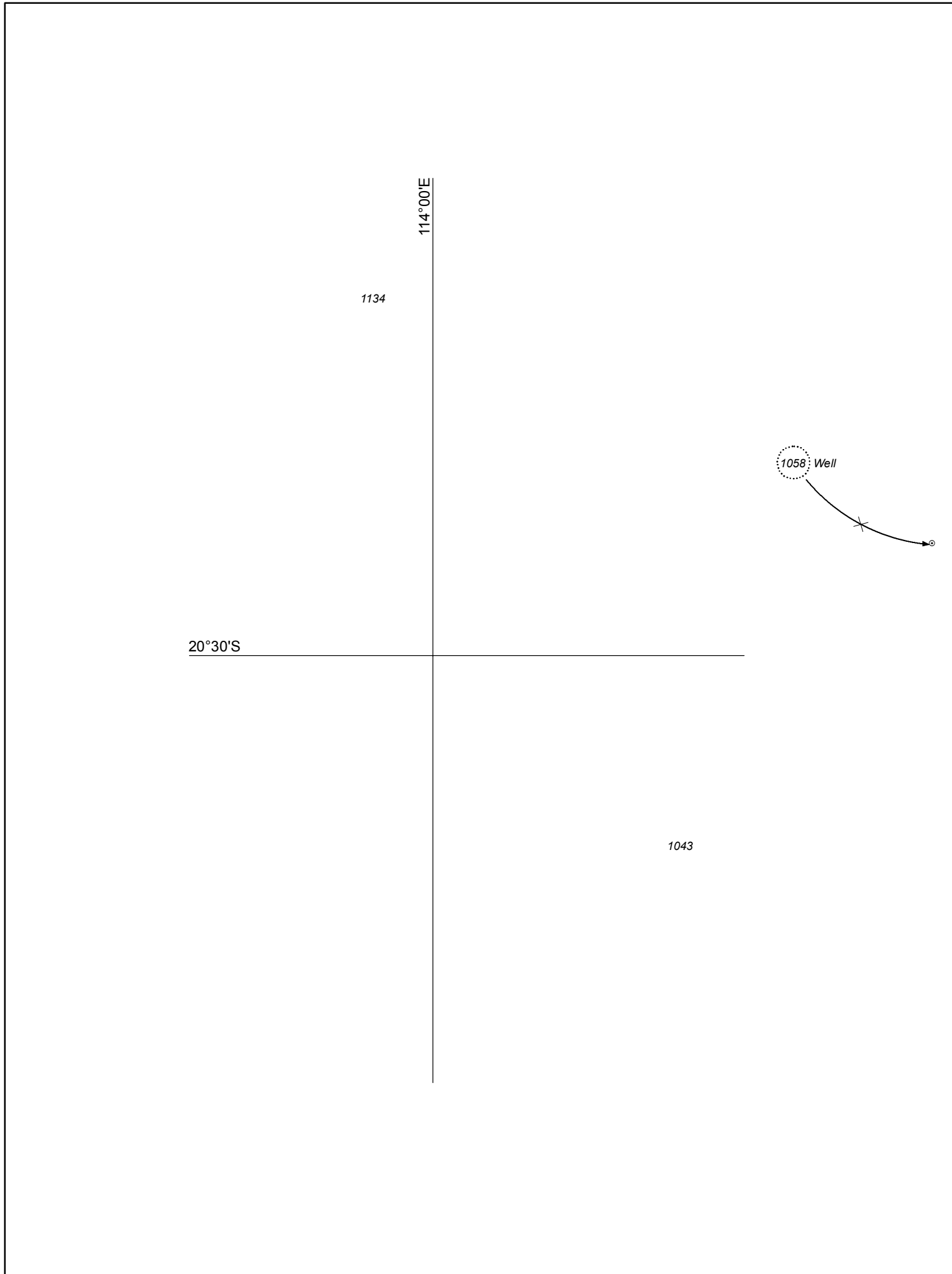


Australian Government
Department of Defence

AUS 116

© Commonwealth of Australia 2017





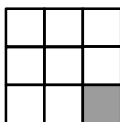
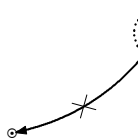
20°00'S

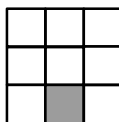
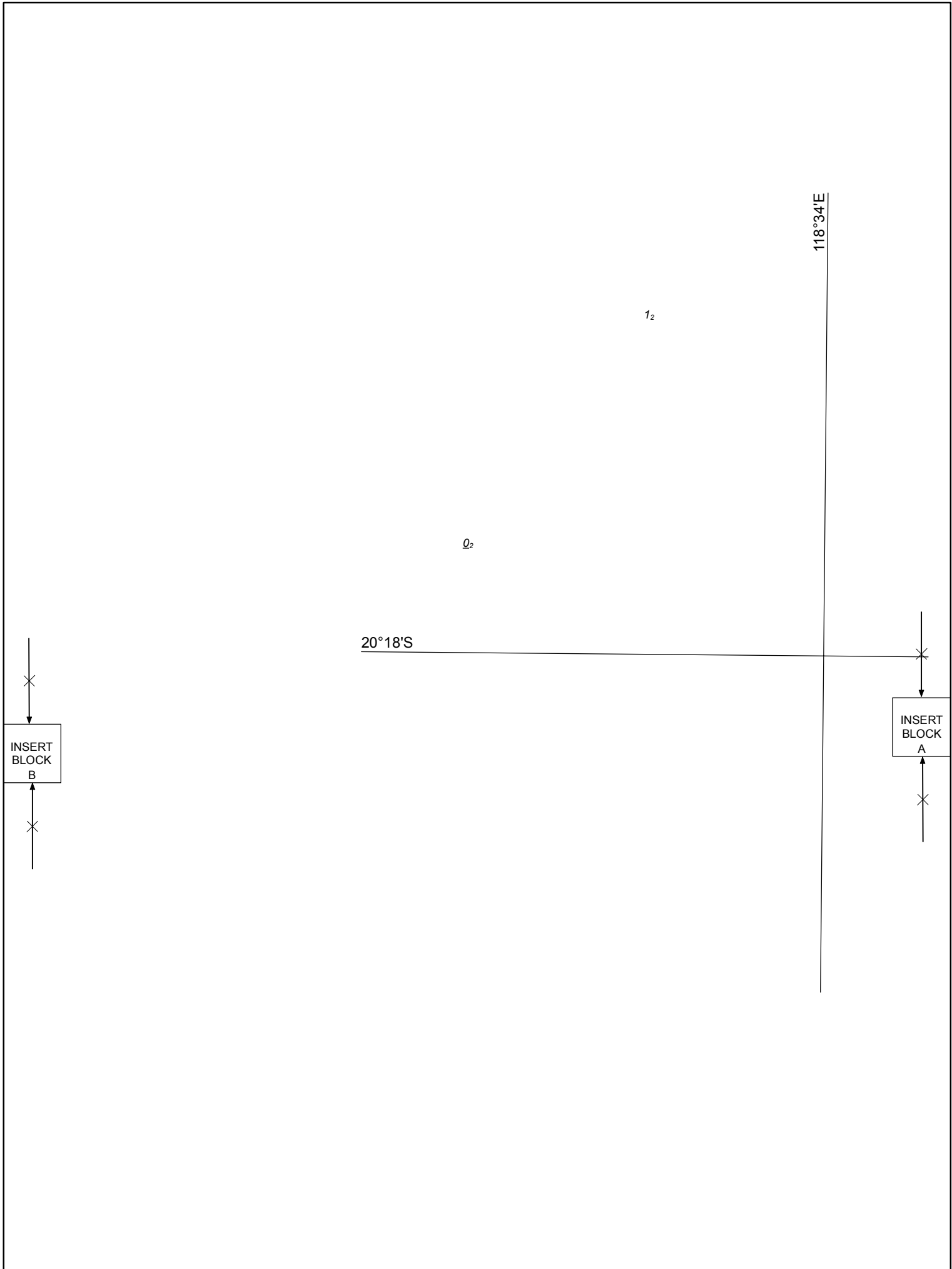
114°00'E

1139

825

1058: Well




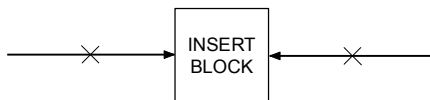


20°15'S

118°35'E

5_g

3_r



32°00'S

115°15'E

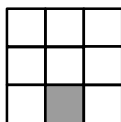
263

of // of
of

110

Previous Notice 60/2017

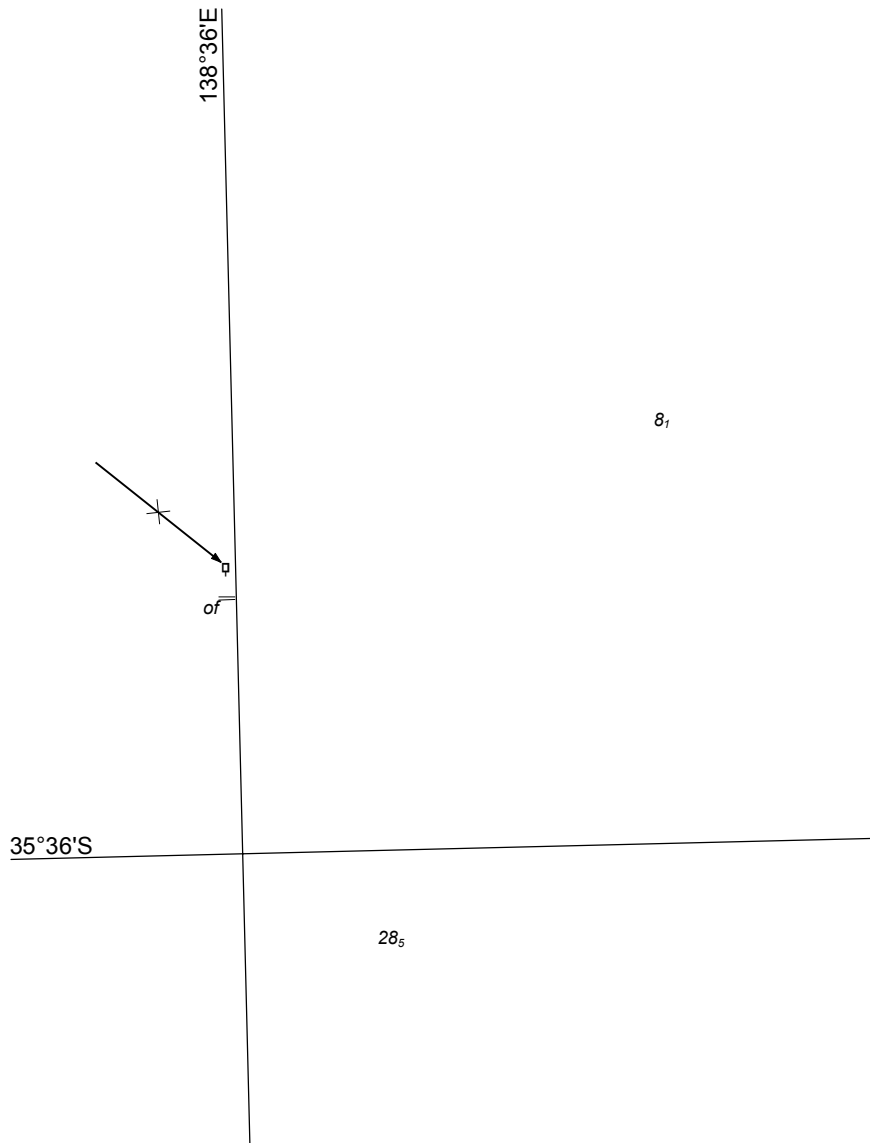
NTM 970/2017



Australian Government
Department of Defence

AUS 754

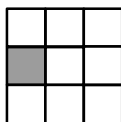
© Commonwealth of Australia 2017



PLAN: KING HEAD TO PORT ELLIOT

Previous Notice 1032/2016

NTM 971/2017



Australian Government
Department of Defence

AUS 127

© Commonwealth of Australia 2017

of
of

34°00'S

138°00'E

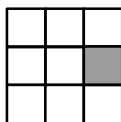
6₄

12₆

11M
In lieu
of

Previous Notice 904/2017

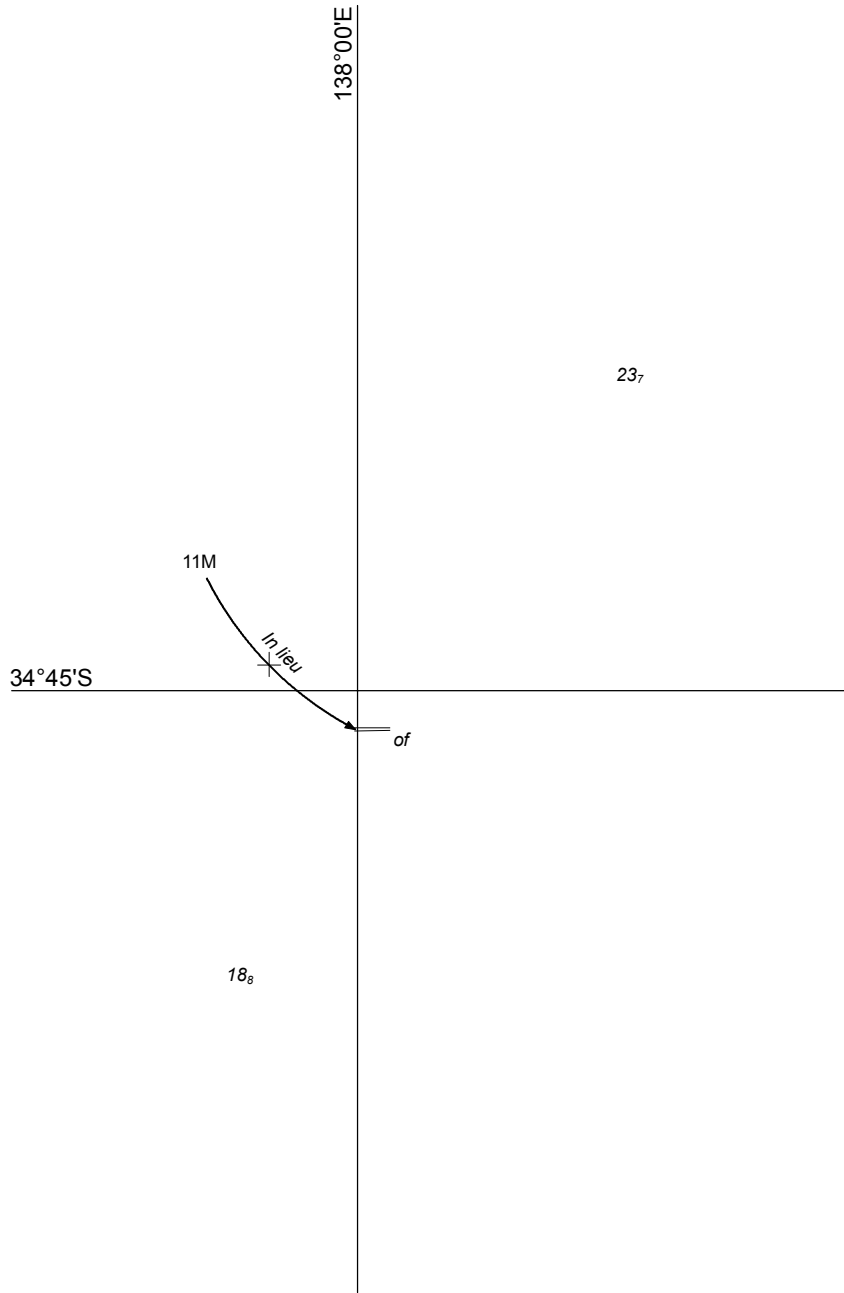
NTM 972, 974/2017



Australian Government
Department of Defence

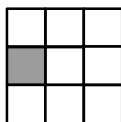
AUS 485

© Commonwealth of Australia 2017



Previous Notice 904/2017

NTM 972/2017

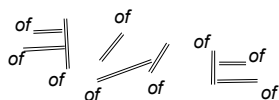


AUS 781

© Commonwealth of Australia 2017

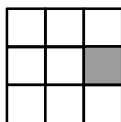
138° 32'E

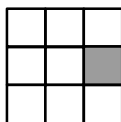
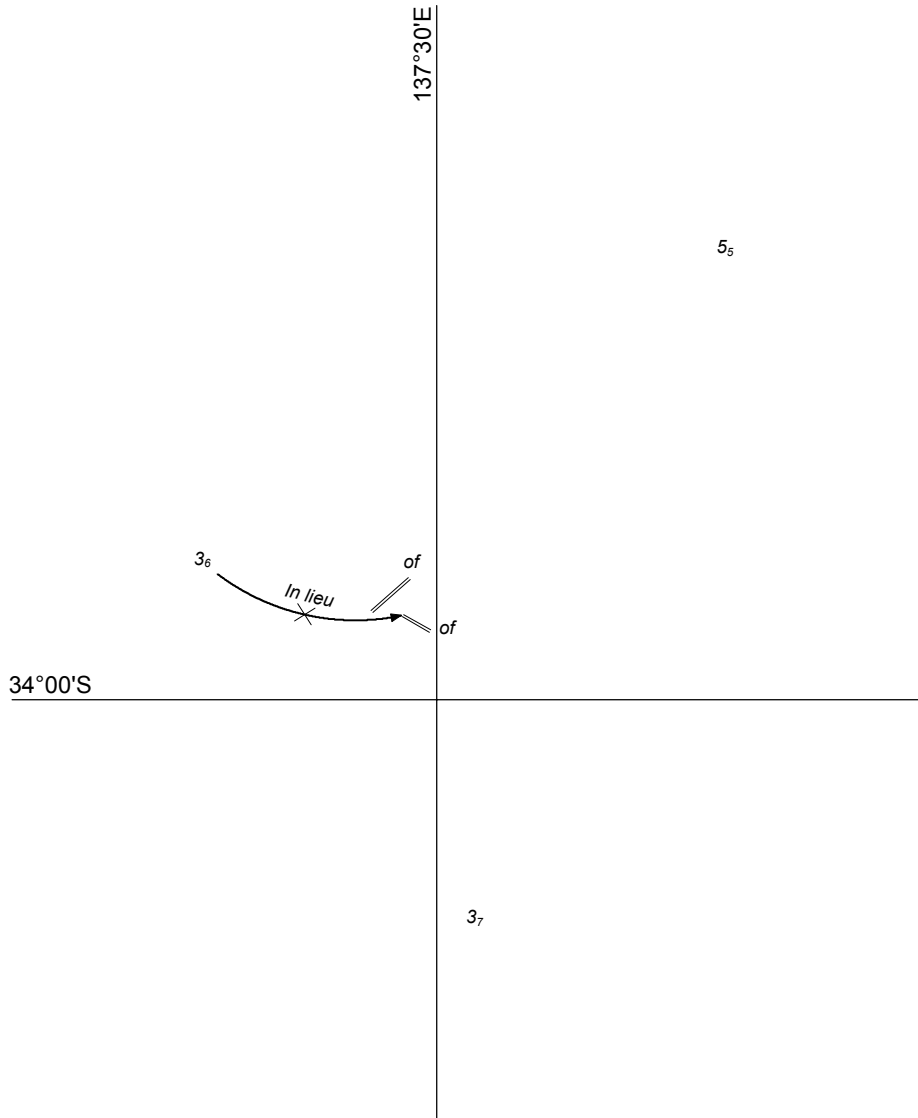
1₈



34° 48'S

2₆





146°27.5'E

② *In lieu* of

2_s

0_s

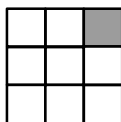
38°42.5'

PLAN: PORT WELSHPOOL

Page 2 of 2

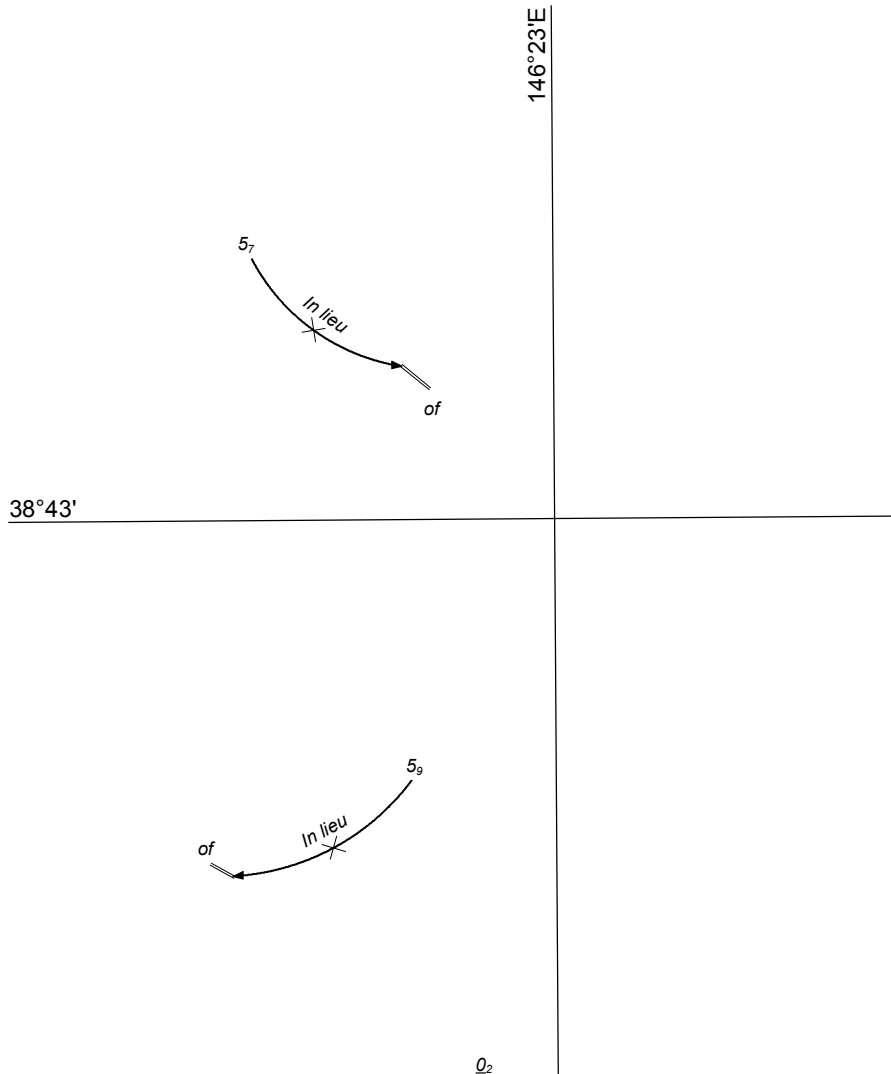
Previous Notice 739/2017

NTM 975, 976/2017



AUS 182

© Commonwealth of Australia 2017




07

PLAN: BARRY BEACH MARINE TERMINAL

Page 1 of 2

Previous Notice 739/2017

NTM 975, 976/2017



AUS 182

© Commonwealth of Australia 2017

