

151°08'E

12_a

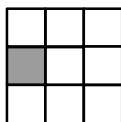
of // of

33°32'S

7₃

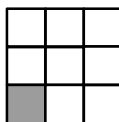
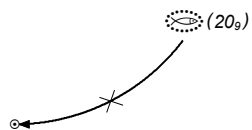

Previous Notice 125/2017



NTM 891/2017

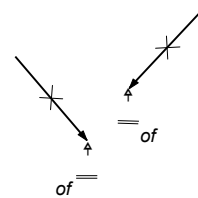
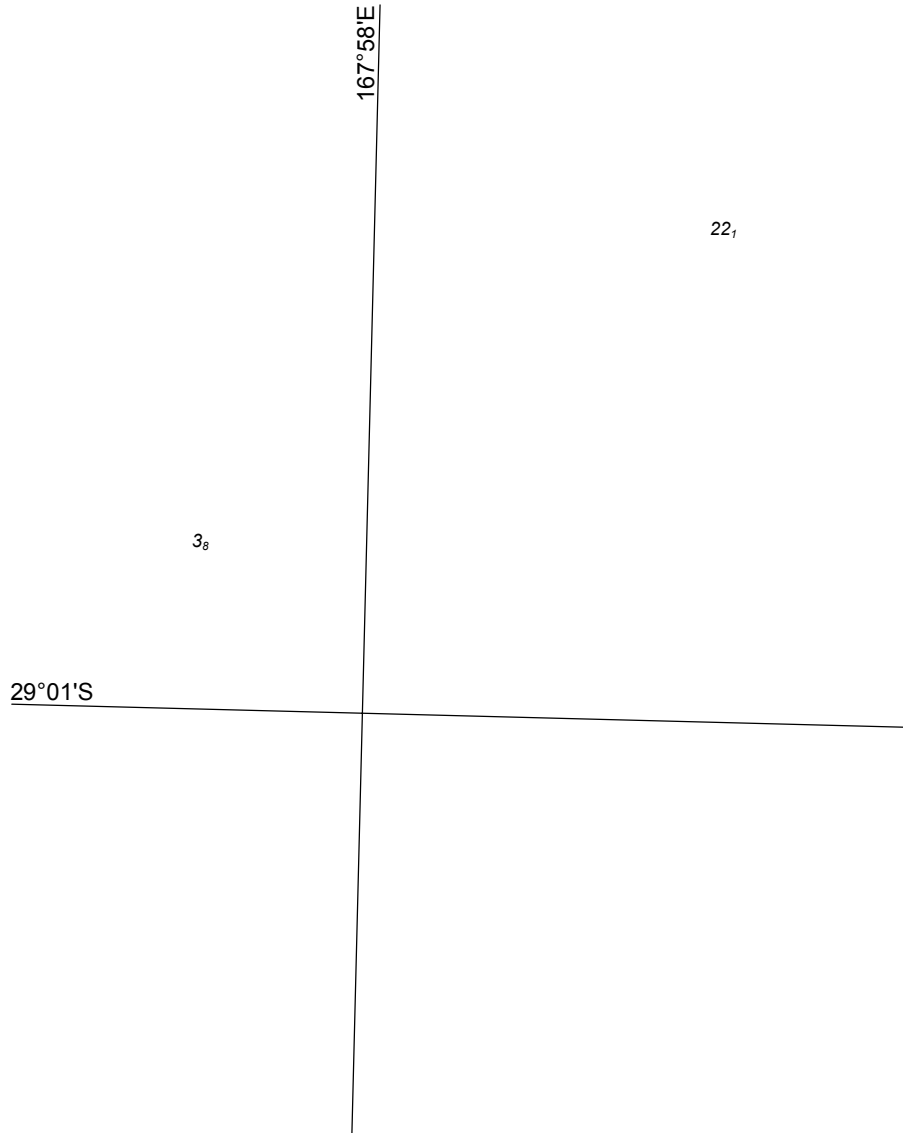


AUS 204

© Commonwealth of Australia 2017





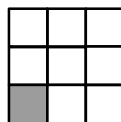


PLAN: CASCADE BAY

Page 1 of 2

Previous Notice 335/2016

NTM 893/2017



Australian Government
Department of Defence

AUS 609

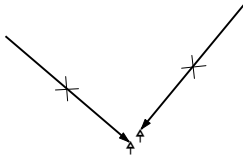
© Commonwealth of Australia 2017

168°00'E

41

29°00'S

37

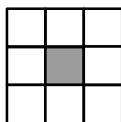


PLAN: NORFOLK AND PHILLIP ISLANDS

Page 2 of 2

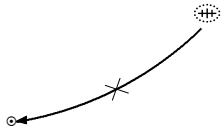
Previous Notice 335/2016

NTM 893/2017



AUS 609

© Commonwealth of Australia 2017

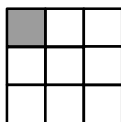



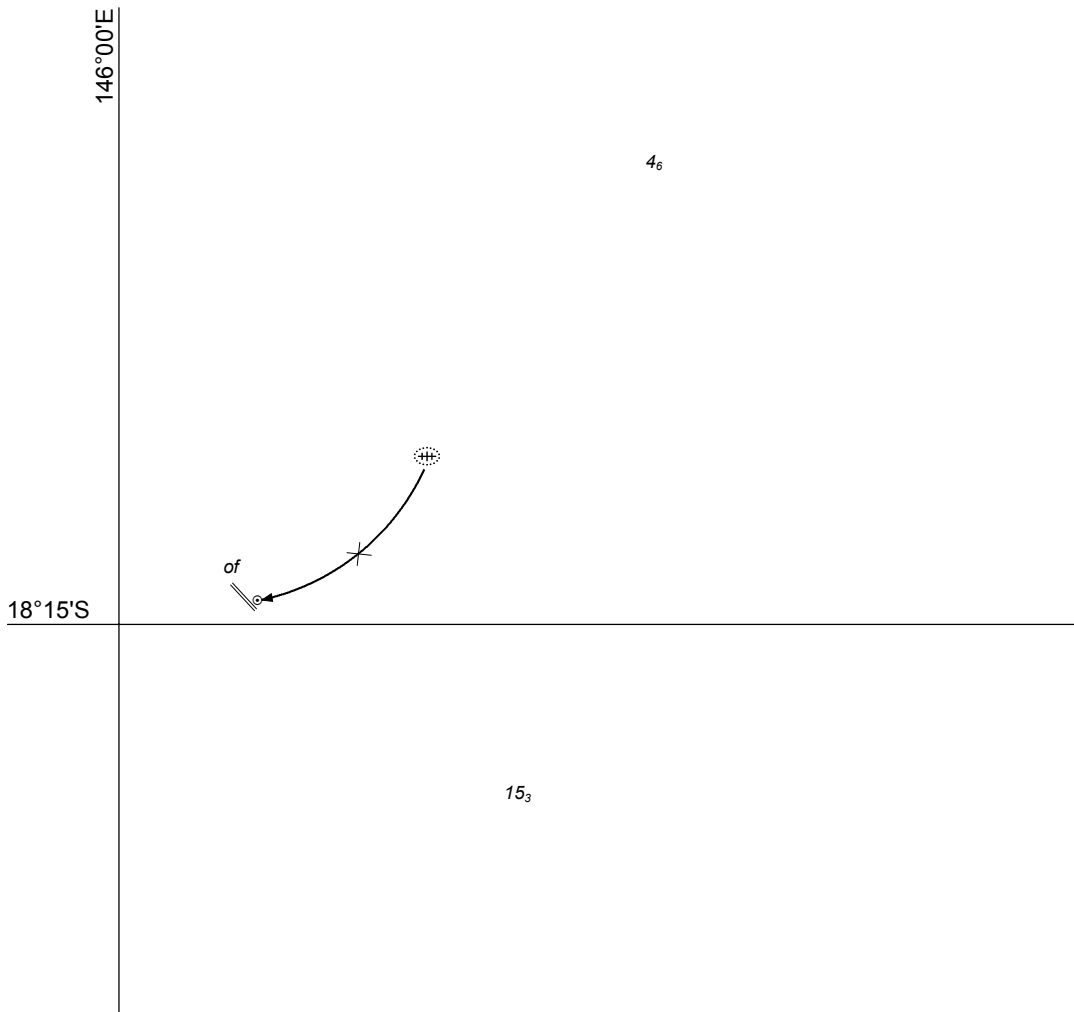
18°15'S

146°05'E

8₅

3₄





13°20'S

143°45'E

7₉

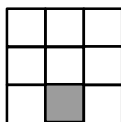
of

4₆

28₇

Previous Notice 234/2016

NTM 895/2017



Australian Government
Department of Defence

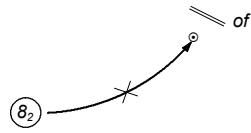
AUS 281

© Commonwealth of Australia 2017

13°45'S

144°15'E

165



27₃

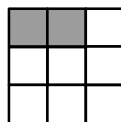




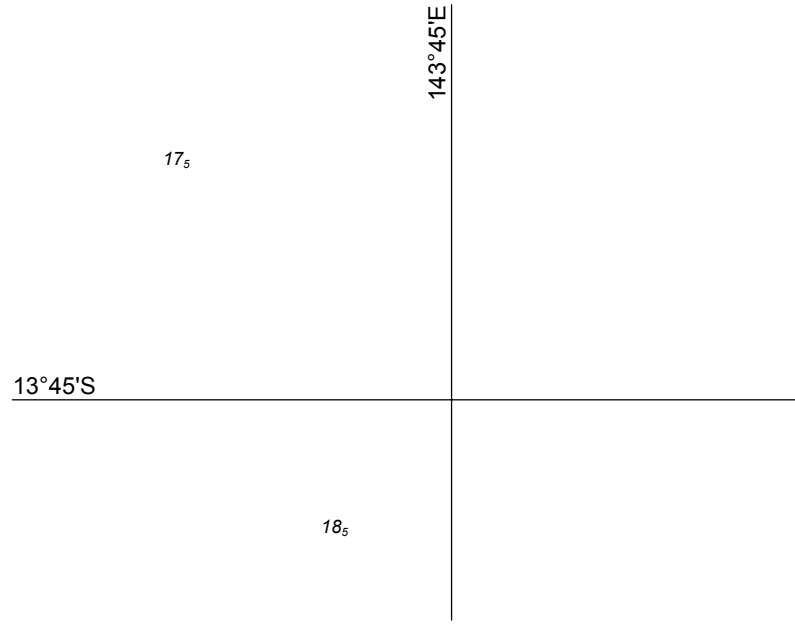
143°45'E


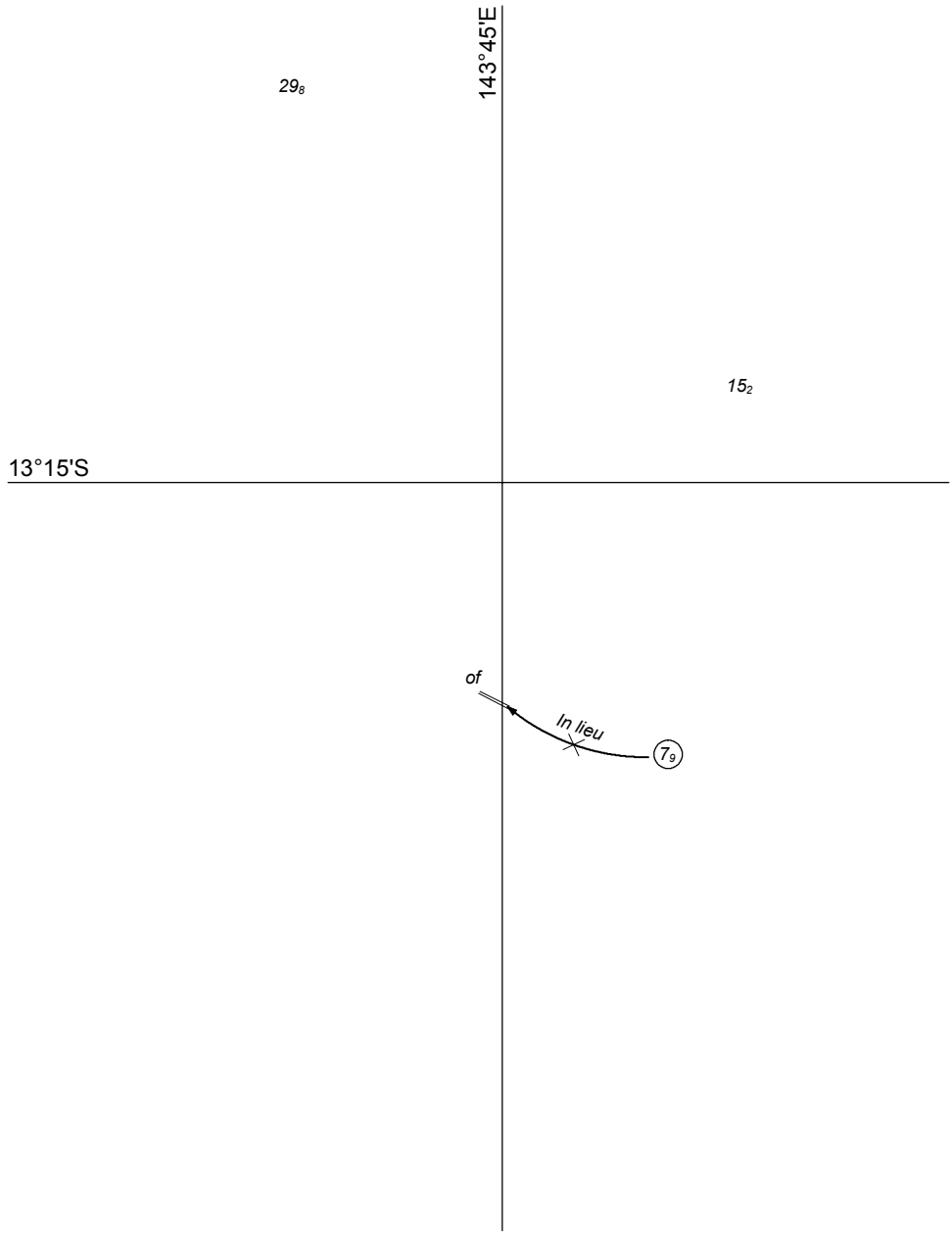
12₆

13°45'S

17₅







10°32'S

142°12'E


11_s

10_s

= of

Previous Notice 823/2017

NTM 896/2017



Australian Government
Department of Defence

AUS 293

© Commonwealth of Australia 2017

142°12'E

11₃

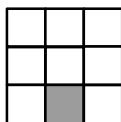
10°35'S

10₃

= of

Previous Notice 823/2017

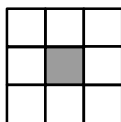
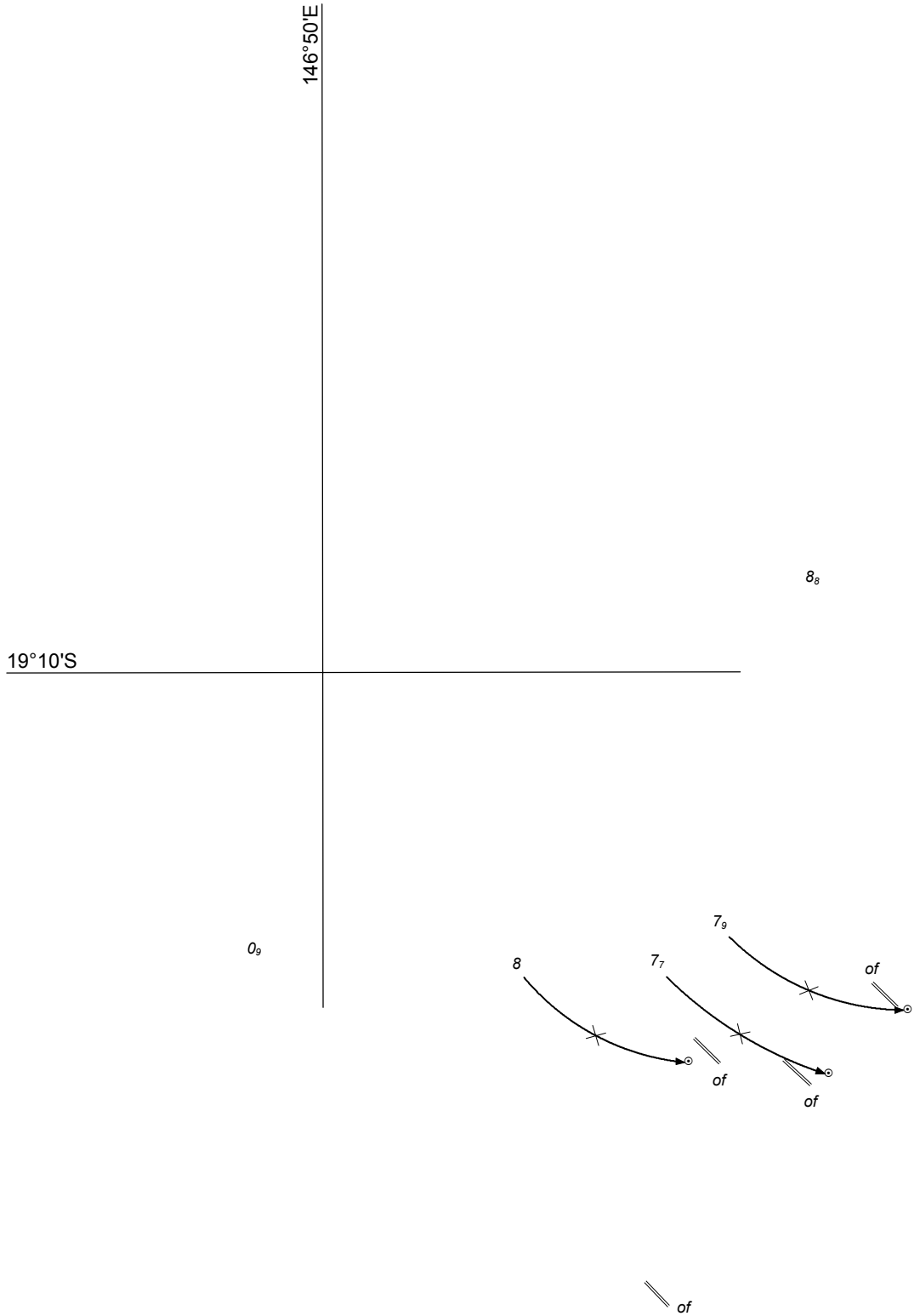
NTM 896/2017



Australian Government
Department of Defence

AUS 299

© Commonwealth of Australia 2017



19°18.5'S

146°40'E

of

1₅

19°15'S

146°50'E

INSERT
BLOCK
B

0₁



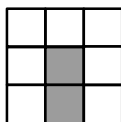
INSERT
BLOCK
A


146°55'E

10₄


19°10'S

8₂





— × —→ INSERT BLOCK ←— × —



5°30'S

155°00'E


1619

of  of

2292

52

156°00'E

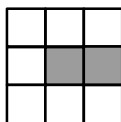
of  of

6°30'S

421

Previous Notice NE 22/9/2017


NTM 899/2017



AUS 399

© Commonwealth of Australia 2017

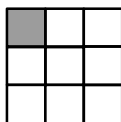
of
_____ *of*



PLAN: APPROACHES TO TEOP HARBOUR

Previous Notice NE 26/8/2016

NTM 899/2017



Australian Government
Department of Defence

AUS 683

© Commonwealth of Australia 2017

5°00'S

155°00'E

1661

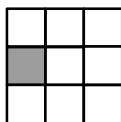
of

of

4139

Previous Notice 821/2017

NTM 899/2017



Australian Government
Department of Defence

AUS 4604 (INT 604)

© Commonwealth of Australia 2017

of

156°00'E

2192


6°00'S

of

870

Previous Notice NE 22/9/2017

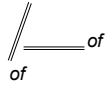
NTM 899/2017



Australian Government
Department of Defence

AUS 4622 (INT 622)

© Commonwealth of Australia 2017



156°00'E

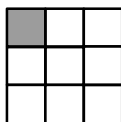
1605

8°00'S

3658

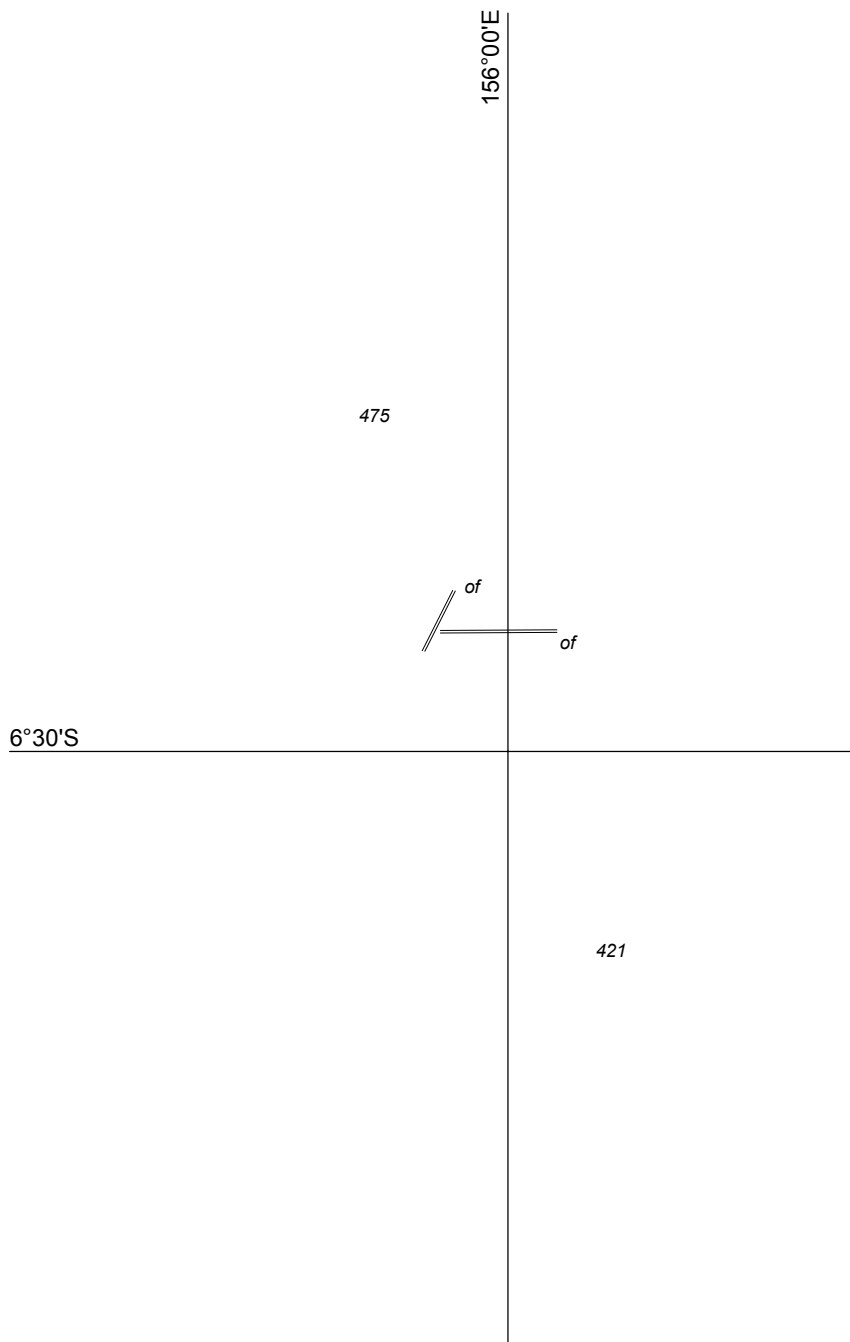
Previous Notice NC 11/8//2017

NTM 899/2017



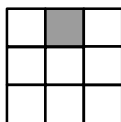
AUS 4634 (INT 634)

© Commonwealth of Australia 2017



Previous Notice NC 11/8/2017

NTM 899/2017



Australian Government
Department of Defence

SLB 301

© Commonwealth of Australia 2017

20°00'S

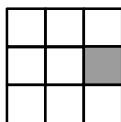
115°00'E

1103

742

of
of

of of



of
of of
of

115°15'E

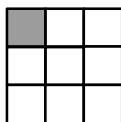
59

20°15'S

27₃

Previous Notice 729/2017

NTM 900/2017

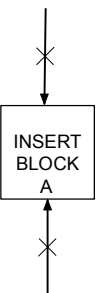
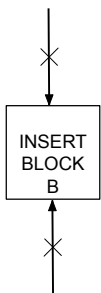


AUS 742

© Commonwealth of Australia 2017


20°18'S

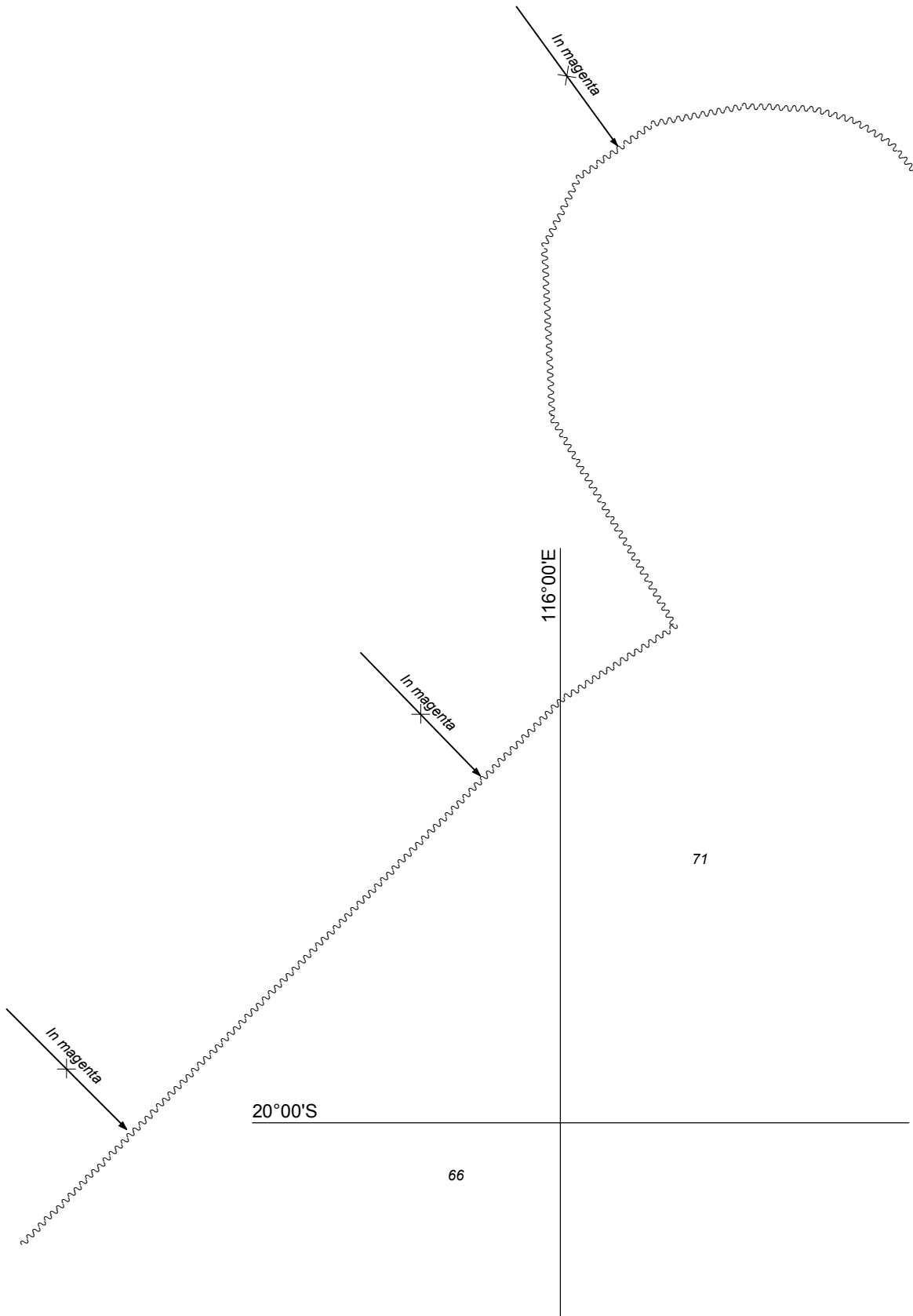
118°34'E



6₃

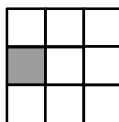
1₉





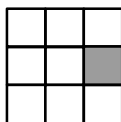
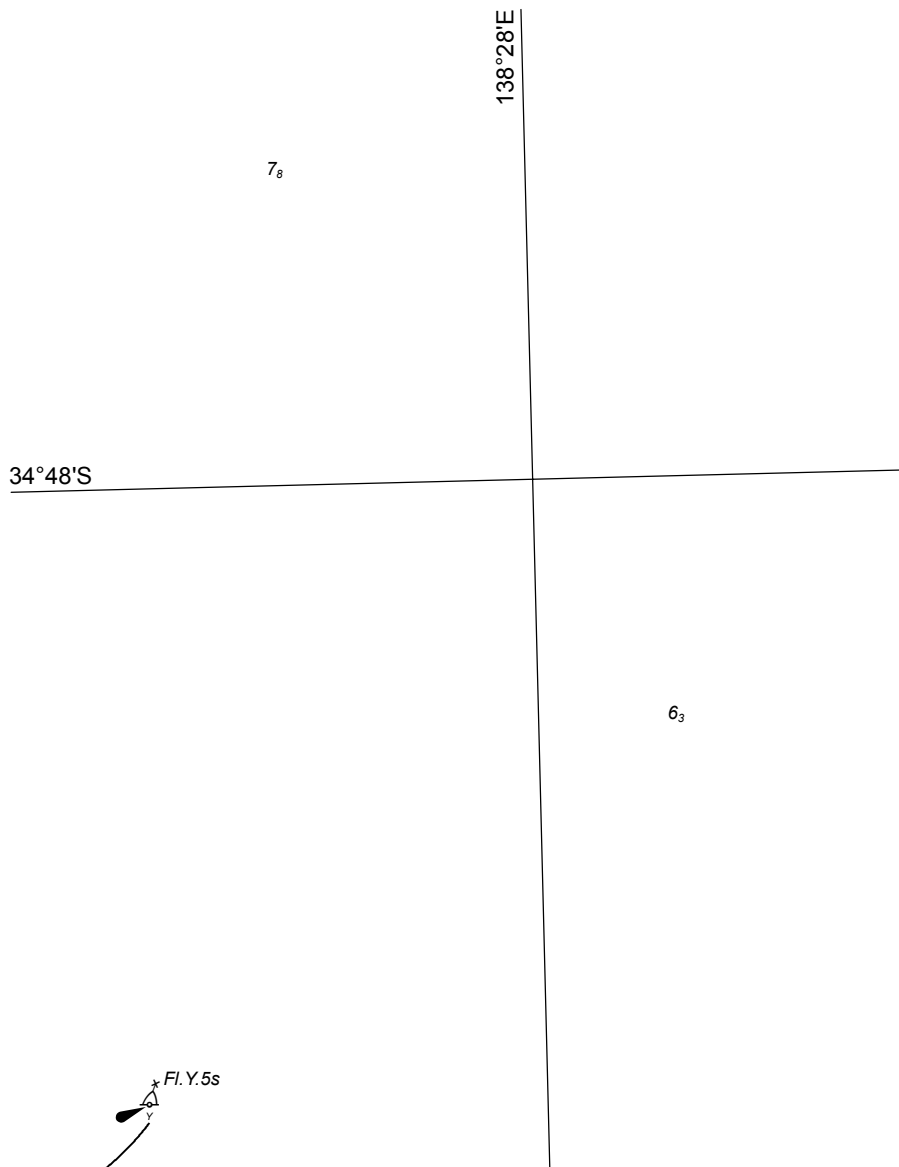
Previous Notice 781/2017

NTM 902/2017



AUS 327

© Commonwealth of Australia 2017



138°00'E

6₇

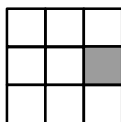
35°00'S

of
of = of
of

38

Previous Notice 608/2017

NTM 904/2017



Australian Government
Department of Defence

AUS 485

© Commonwealth of Australia 2017

137°30'E

23_r

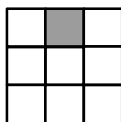
35°15'S

30_s

of
of
of

Previous Notice 97/2017

NTM 904/2017



AUS 780

© Commonwealth of Australia 2017

of
of
of

137°45'E

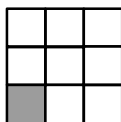
23₇

35°15'S

31

Previous Notice 864/2017

NTM 904/2017



Australian Government
Department of Defence

AUS 781

© Commonwealth of Australia 2017

36°00'S

138°00'E

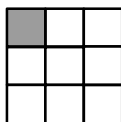
of of
of of

38

18₃

Previous Notice 368/2017

NTM 904/2017



AUS 4728 (INT 728)

© Commonwealth of Australia 2017

67°26'S

62°48'E

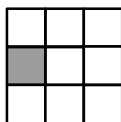
361

== of

530

Previous Notice NE 18/11/2016

NTM 905/2017



Australian Government
Department of Defence

AUS 600

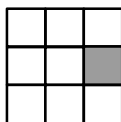
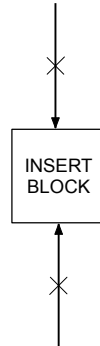
© Commonwealth of Australia 2017

145°00'E

18

38°10'S

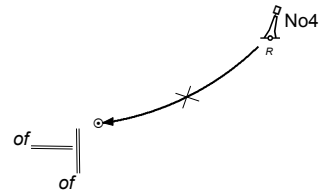
20



42°50'S

147°52'E

13_g

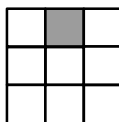


5_g

PLAN: BLACKMAN BAY

Previous Notice 415/2017

NTM 907/2017



AUS 169

© Commonwealth of Australia 2017

||
of

147°50'E

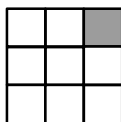
2₁

42°55'S

3₇

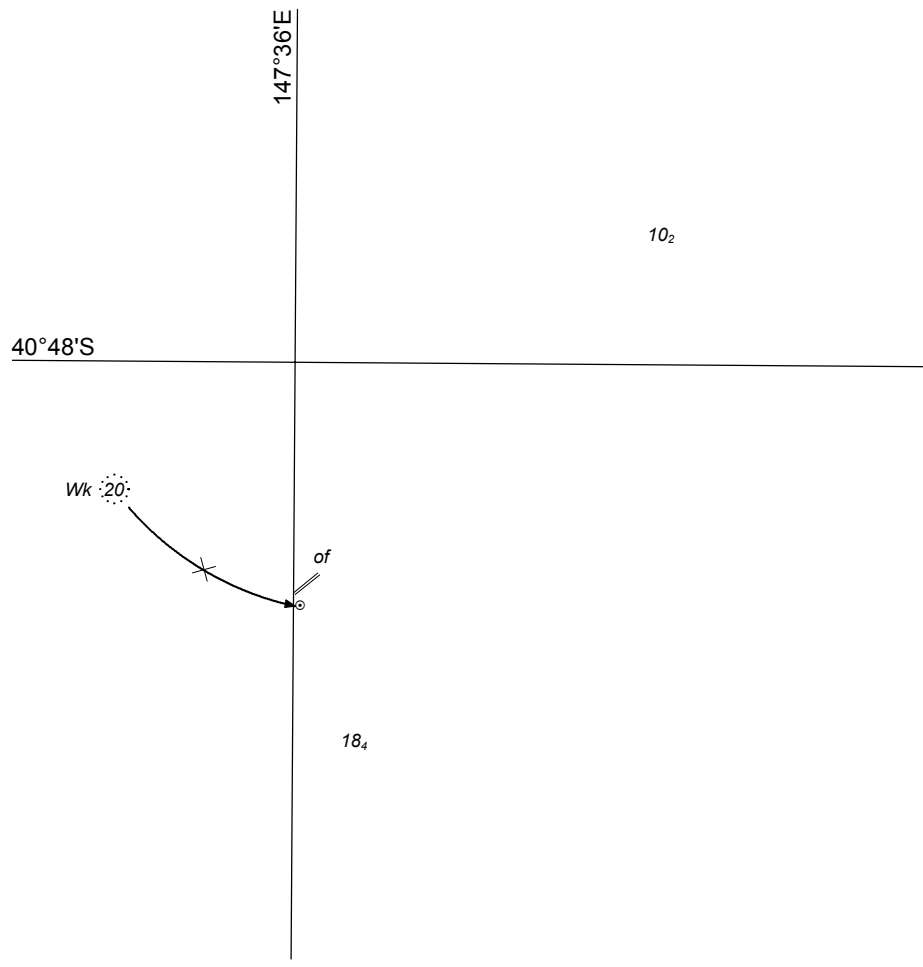
Previous Notice 416/2017

NTM 907/2017



AUS 171

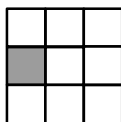
© Commonwealth of Australia 2017



PLAN: WATERHOUSE PASSAGE

Previous Notice 828/2017

NTM 908/2017



AUS 179

© Commonwealth of Australia 2017

