

151°09'E

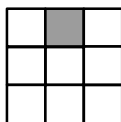
3₂

0₇

33°50'S

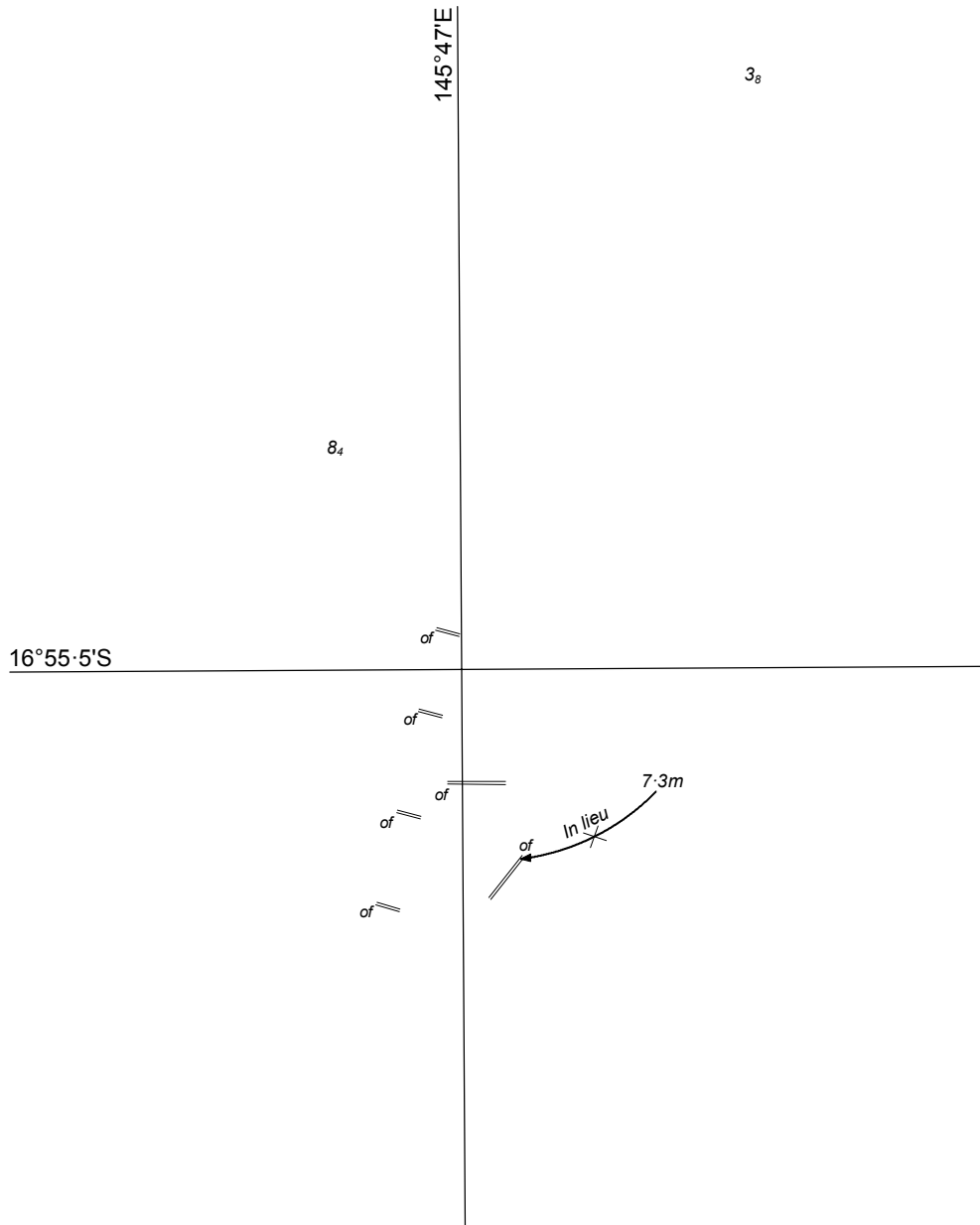
Previous Notice 357/2017

NTM 813/2017



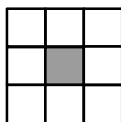
AUS 203

© Commonwealth of Australia 2017



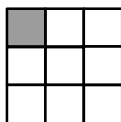
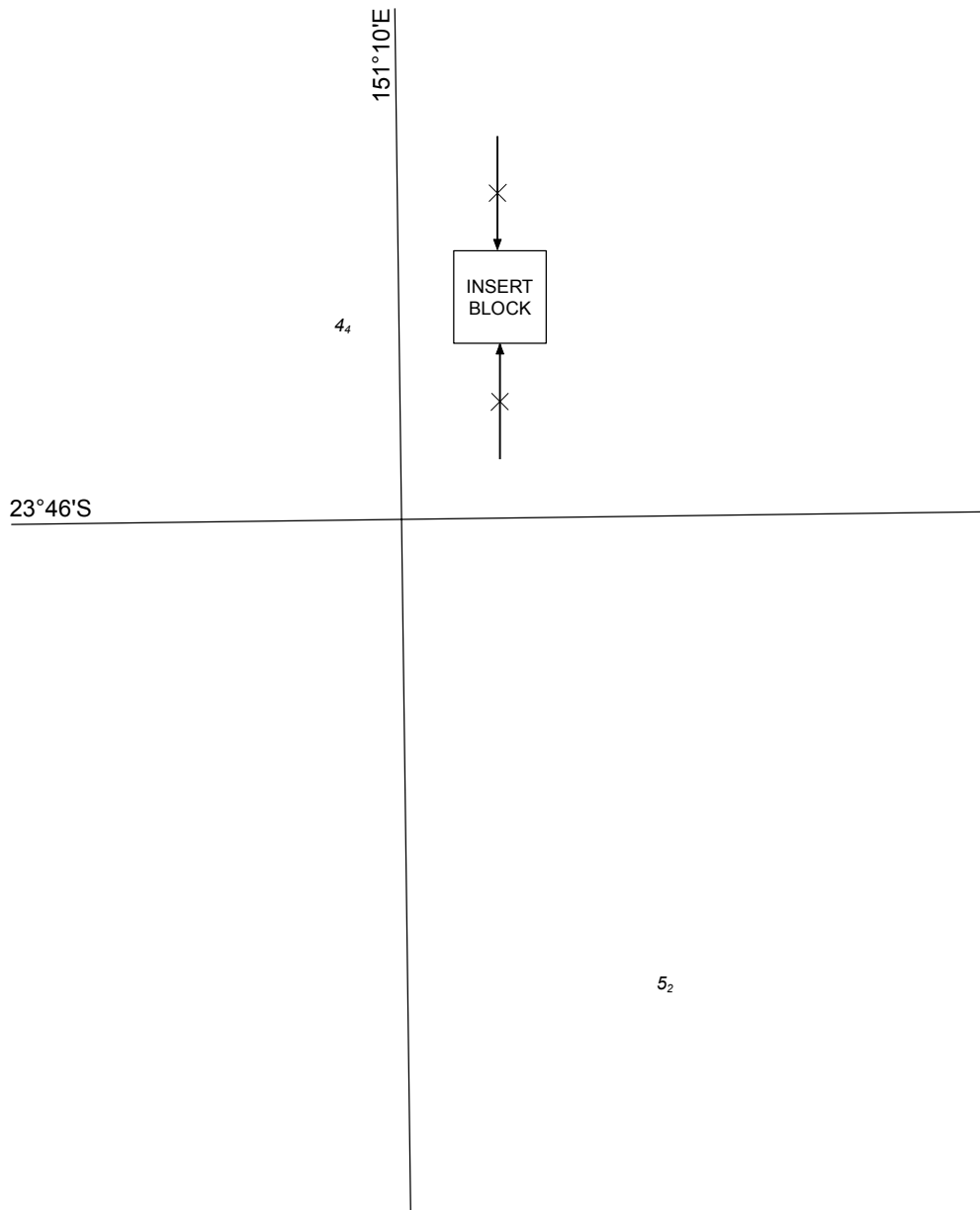
Previous Notice 688/2017

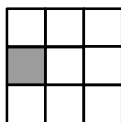
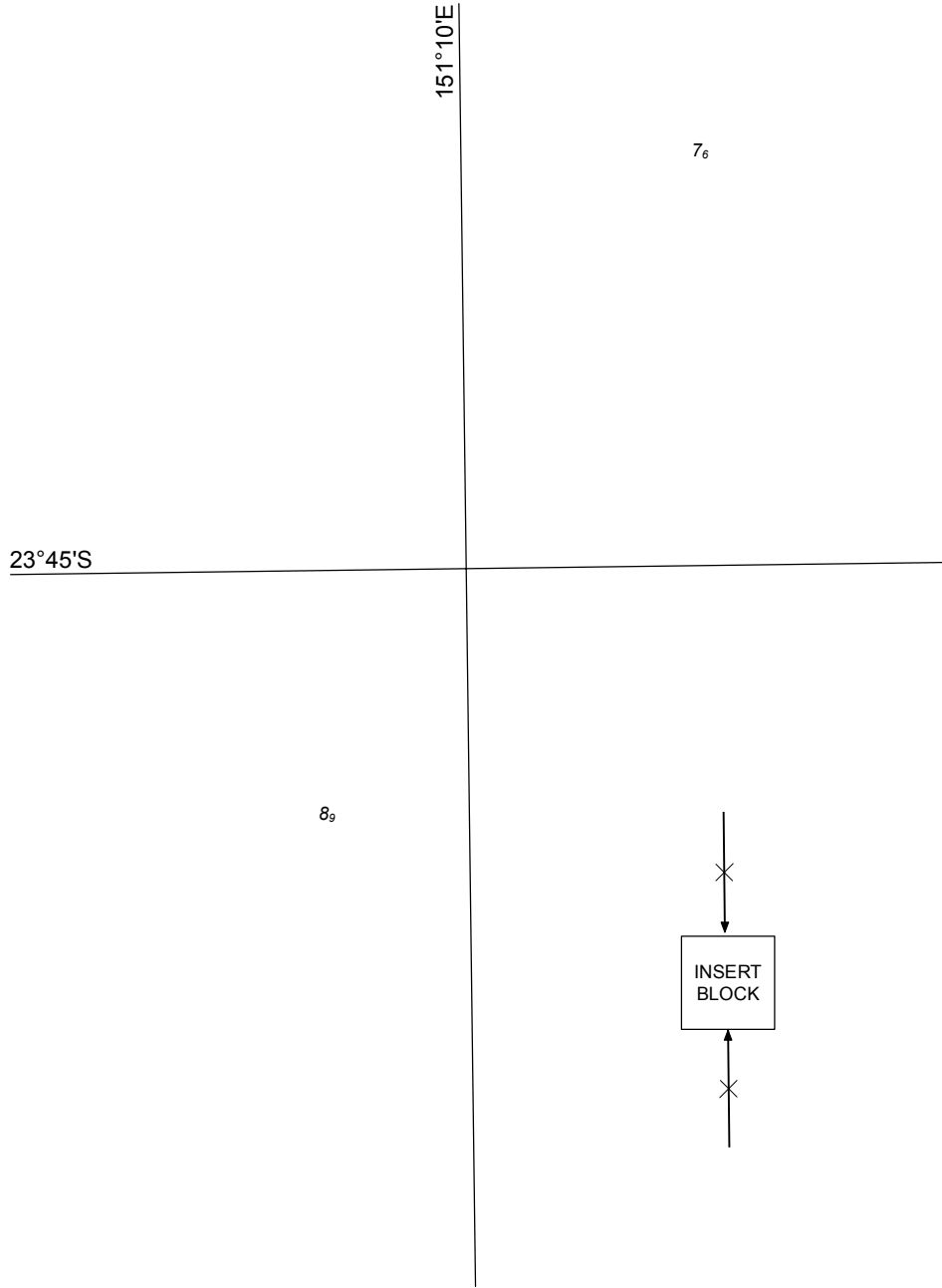
NTM 814/2017

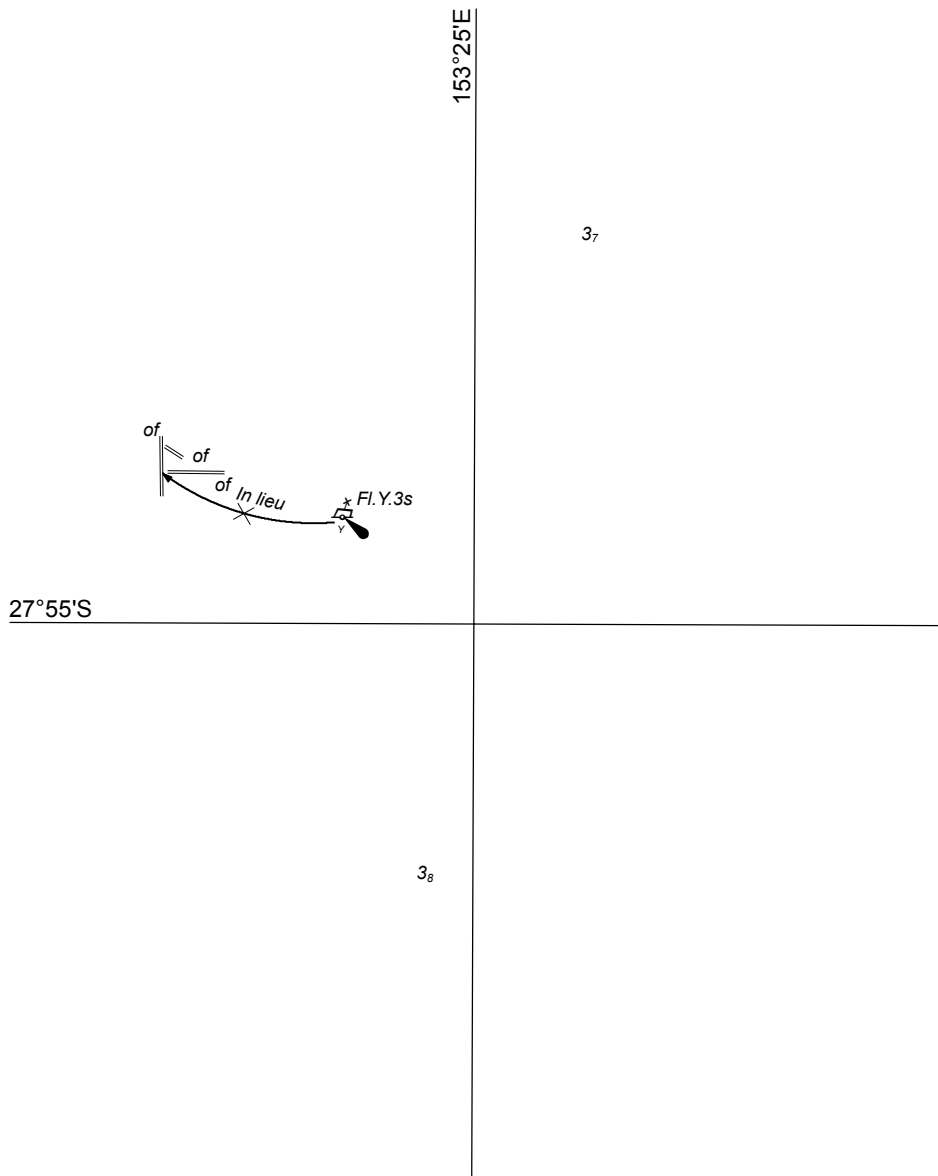


AUS 263

© Commonwealth of Australia 2017

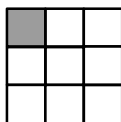






Previous Notice 776/2017

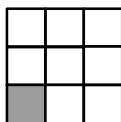
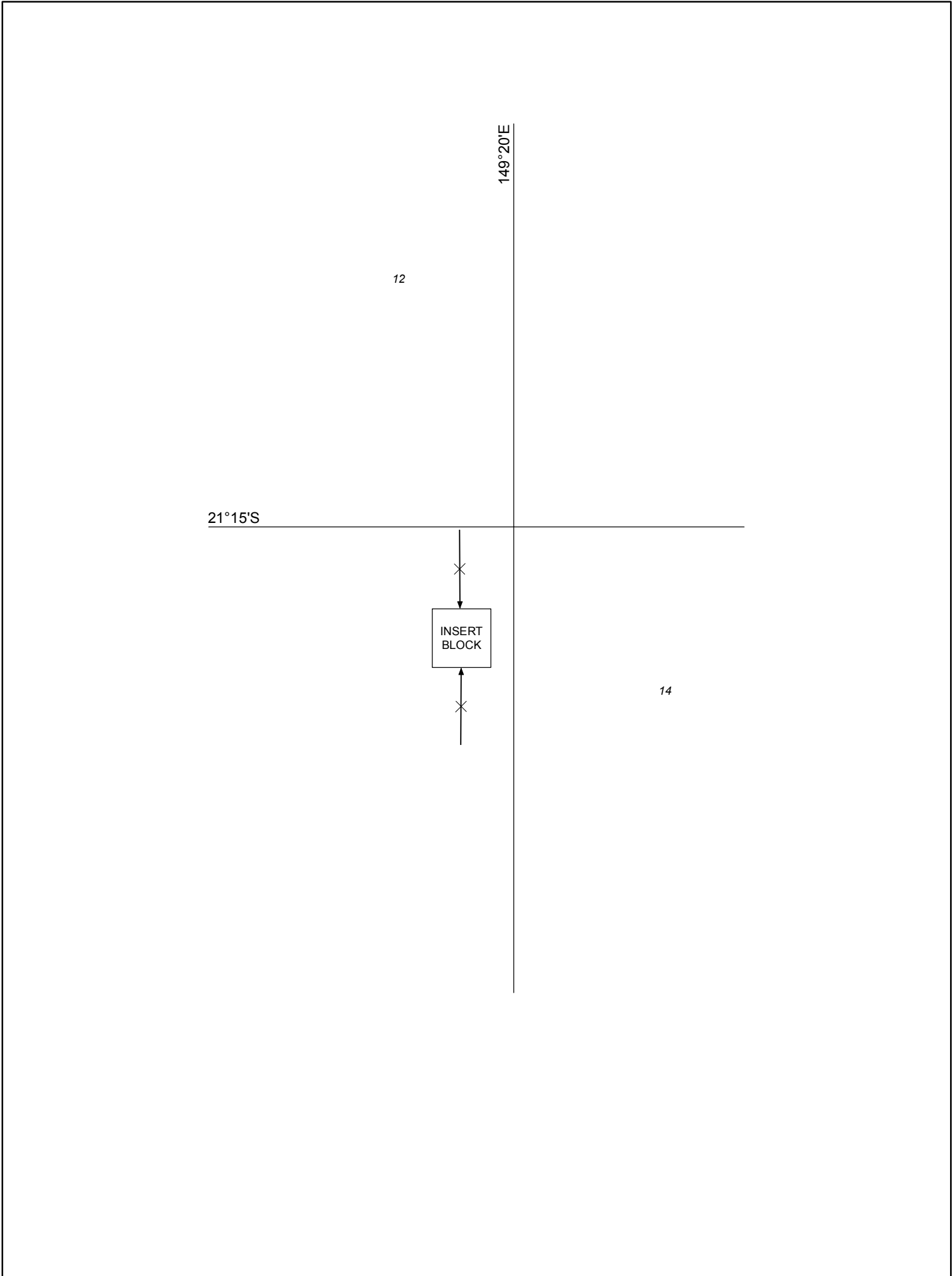
NTM 816/2017

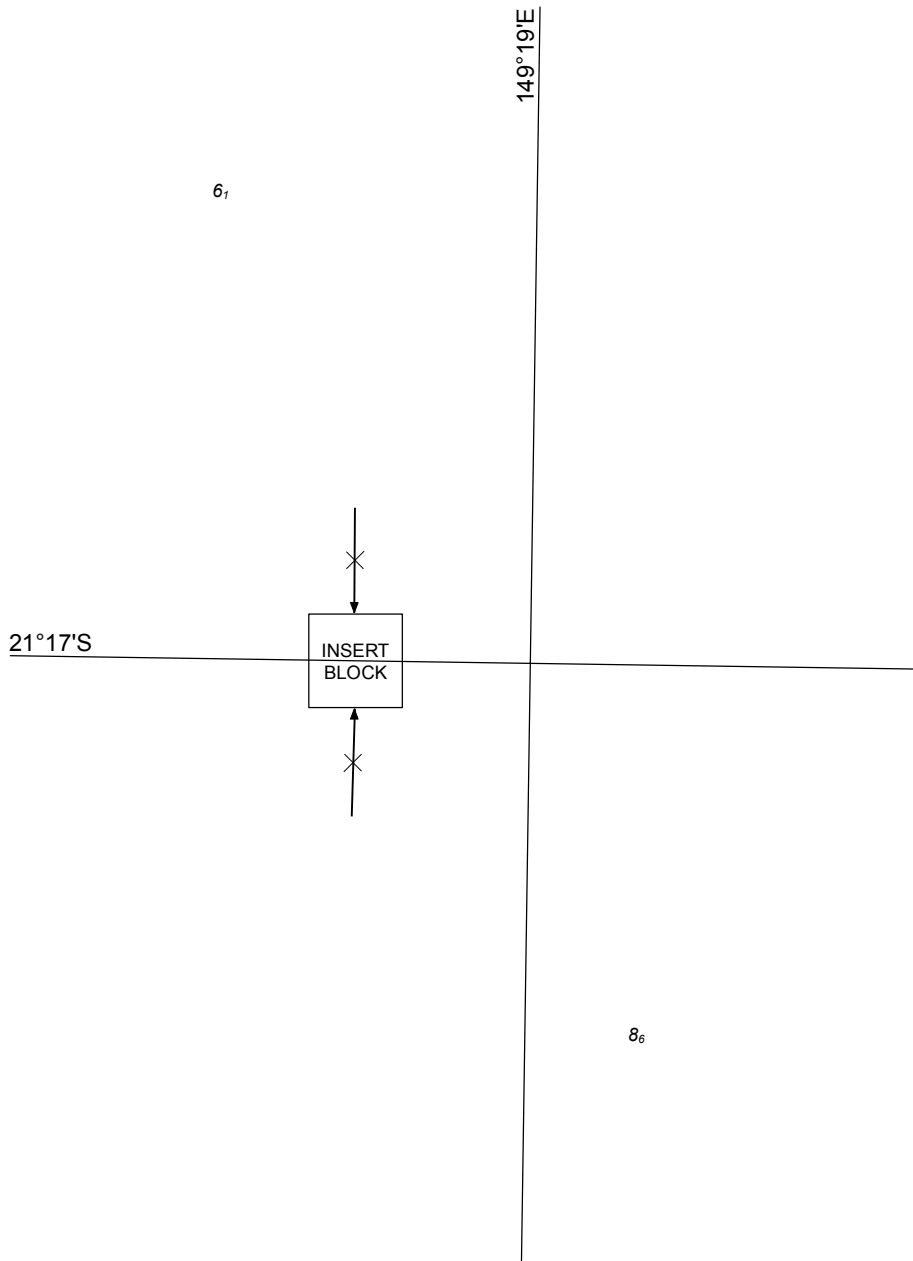


Australian Government
Department of Defence

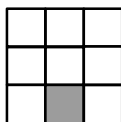
AUS 230

© Commonwealth of Australia 2017





PLAN: HAY POINT



151°00'E

21₁

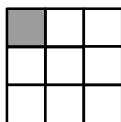
23°10'S

of

15₉

Previous Notice 694/2017

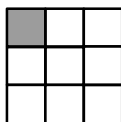
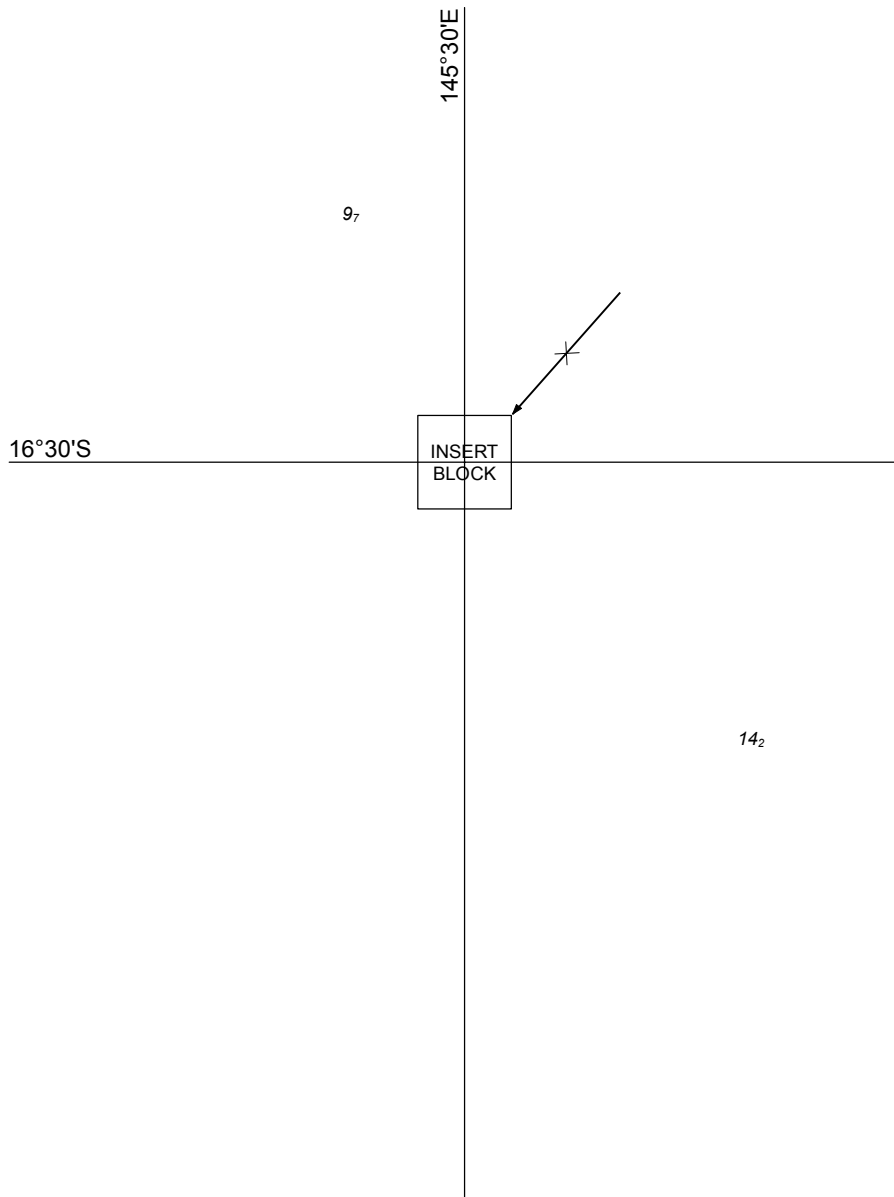
NTM 818/2017



Australian Government
Department of Defence

AUS 247

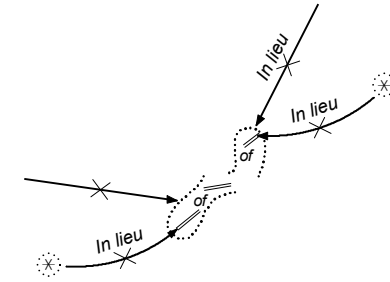
© Commonwealth of Australia 2017



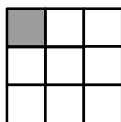
147°30'E

18°45'S

53



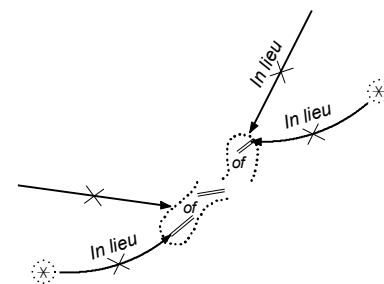
54



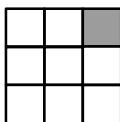
147°30'E

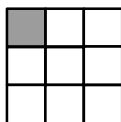
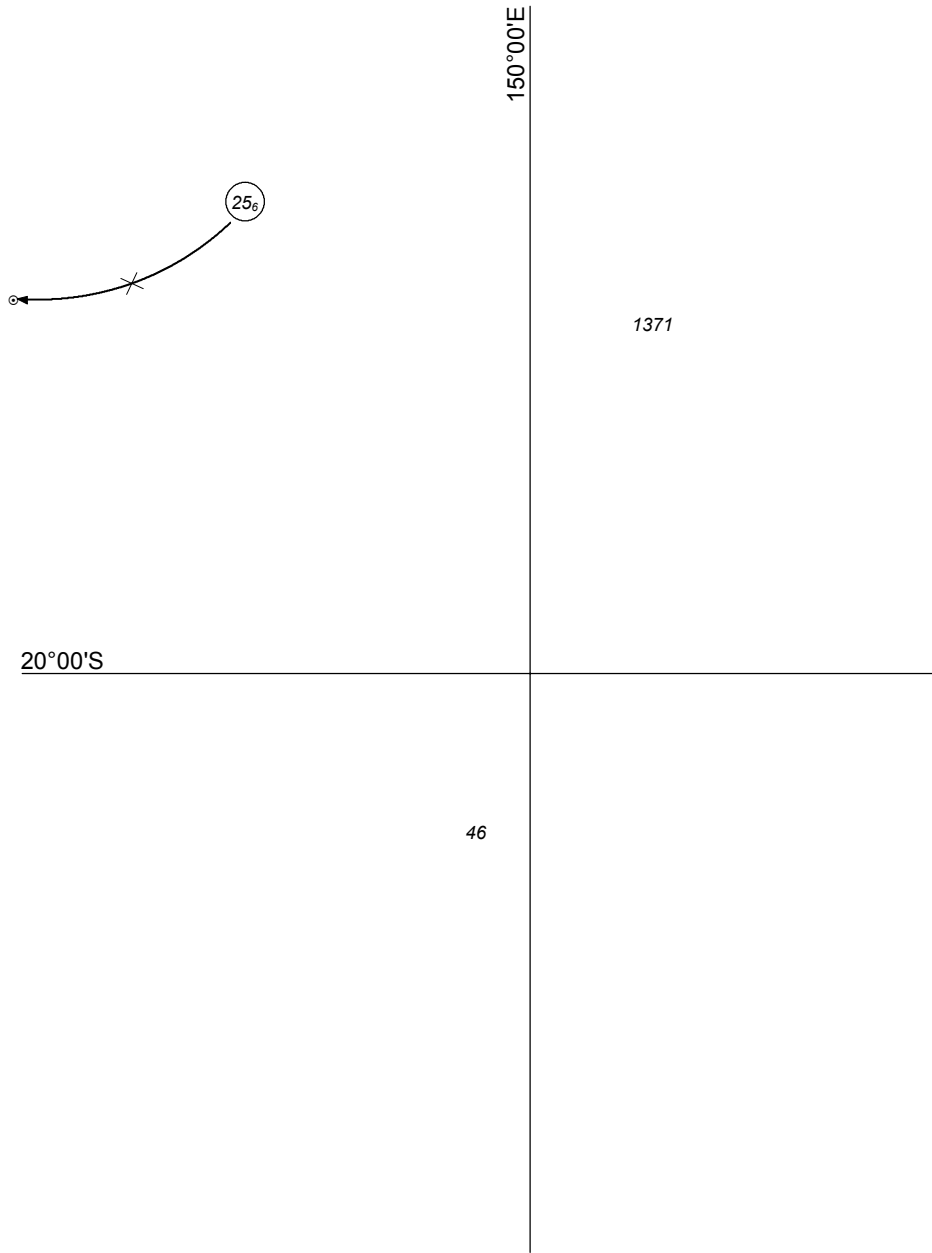
18°45'S

53



54



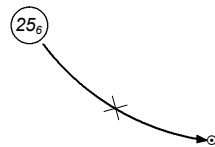


2485

145°00'E


1924

15°00'S



Previous Notice 731/2017

NTM 821/2017



Australian Government
Department of Defence

AUS 4603 (INT603)

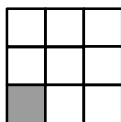

© Commonwealth of Australia 2017

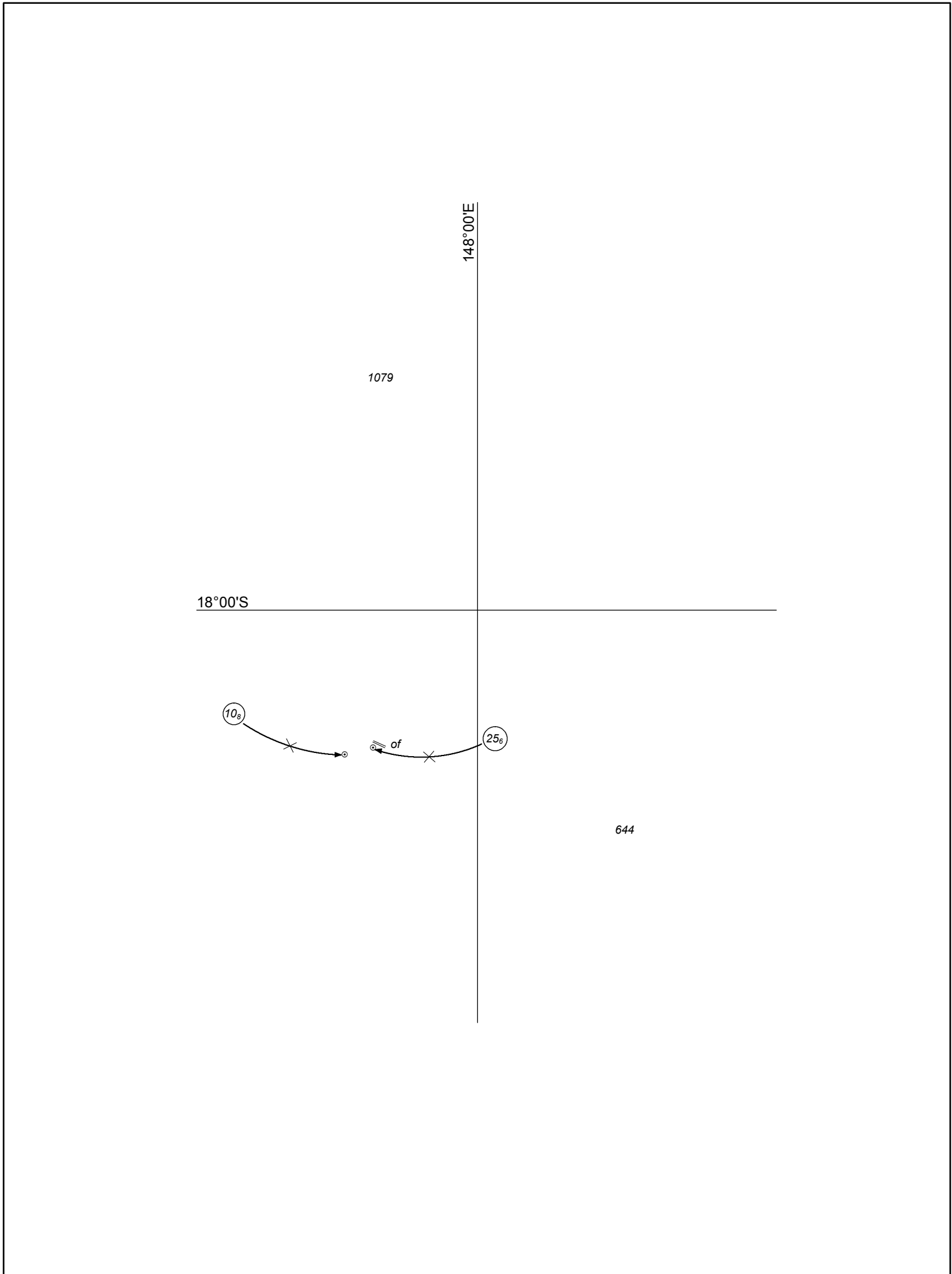
15°00'S

150°00'E

3873

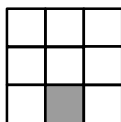
1463





Previous Notice 598/2017

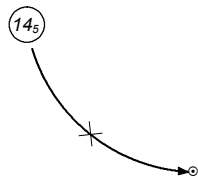
NTM 821/2017



Australian Government
Department of Defence

AUS 4620 (INT 620)

© Commonwealth of Australia 2017



71

6°33'S

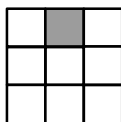
147°51'E

4₉

PLAN: LANGEMAK BAY AND FINSCHHAFEN

Previous Notice 619/2014

NTM 822/2017



Australian Government
Department of Defence

AUS 653

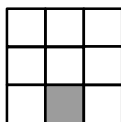
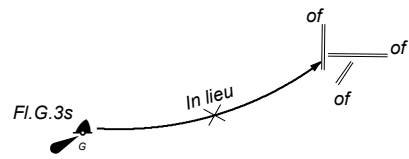
© Commonwealth of Australia 2017

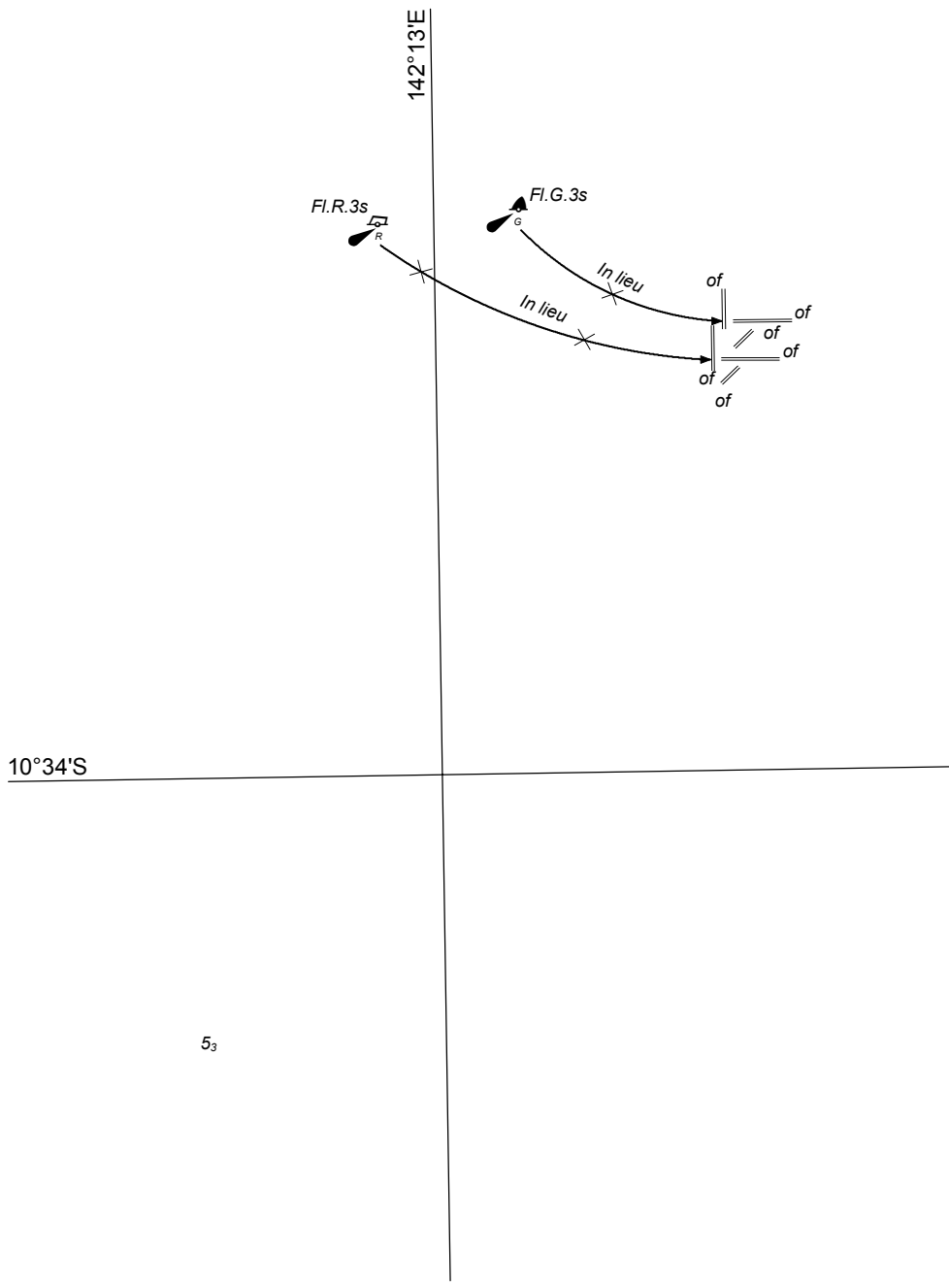
10°32'S

142°12'E

11_s


10_s

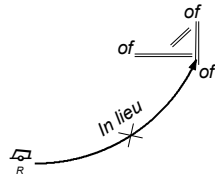




4₂

5₃





142°45'E

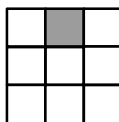
15₂

10°00'S

14₄

Previous Notice 1063/2016

NTM 823/2017



Australian Government
Department of Defence

AUS 839

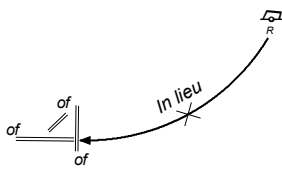
© Commonwealth of Australia 2017

142°45'E

9°45'S

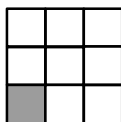
12_s

17₄



Previous Notice 957/2016

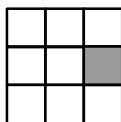
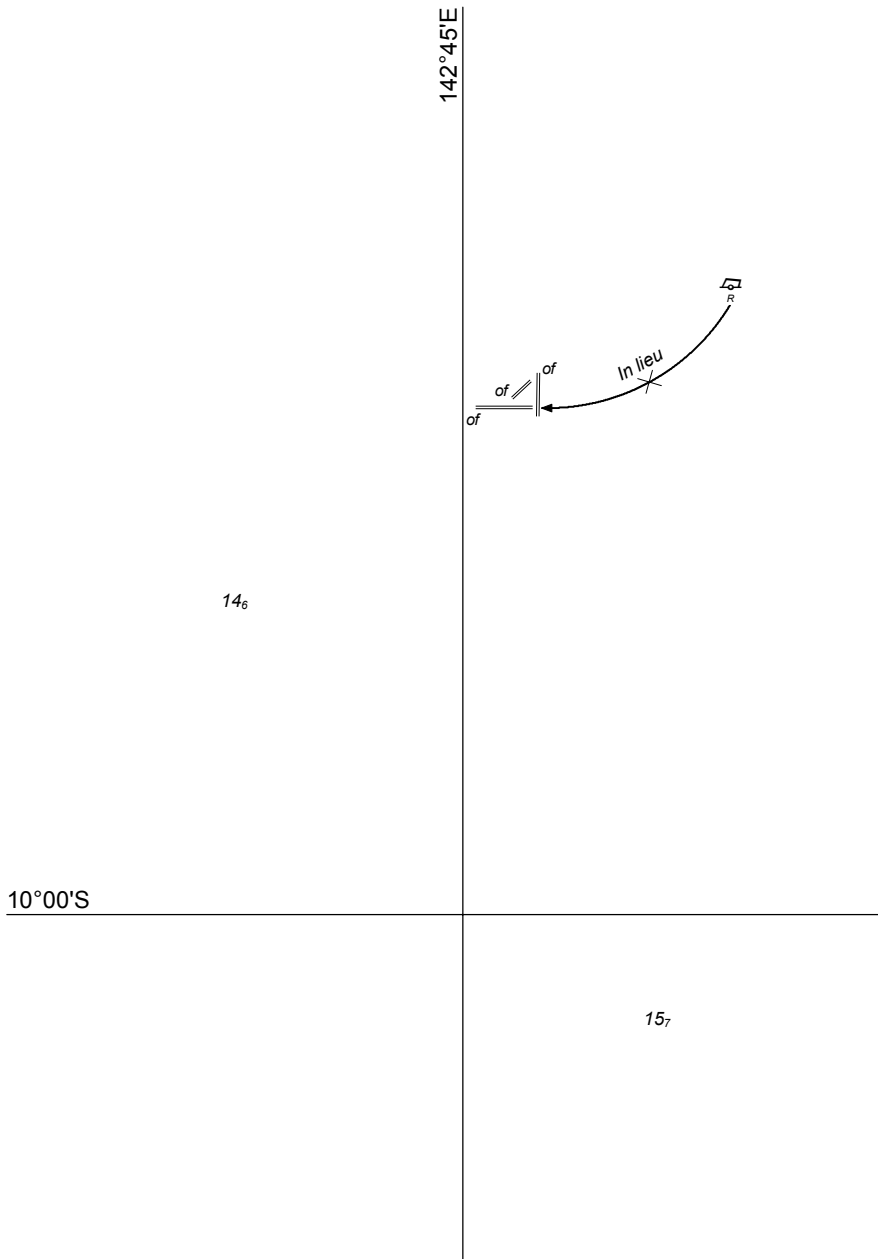
NTM 823/2017

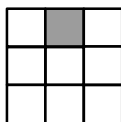
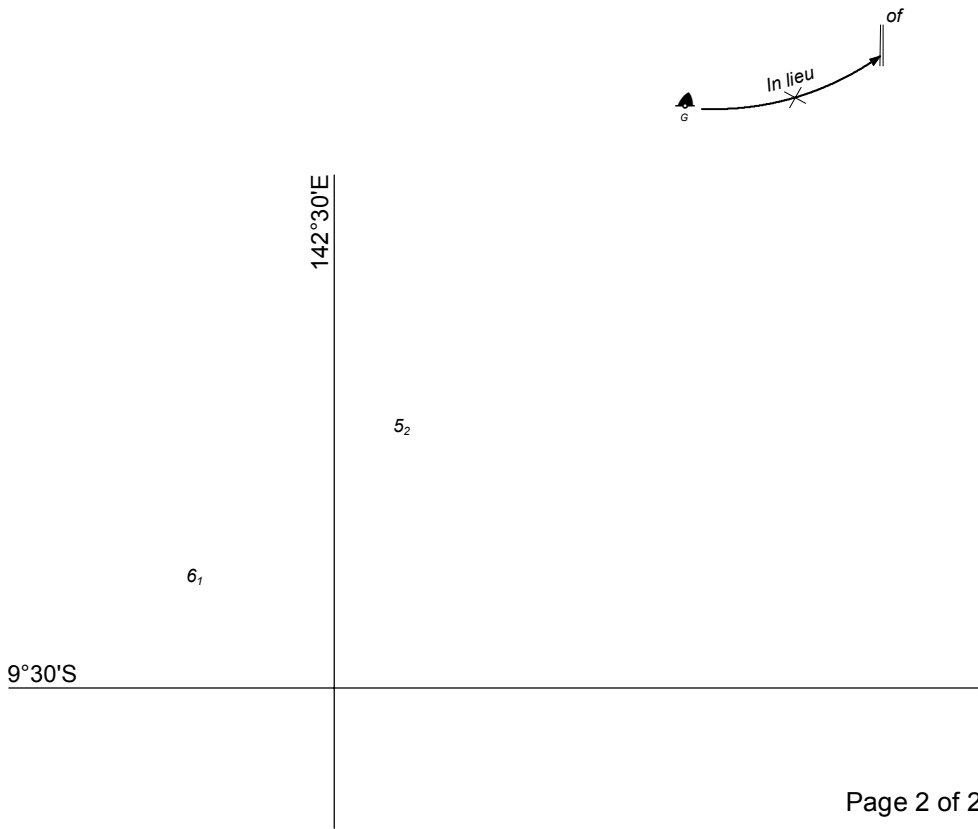
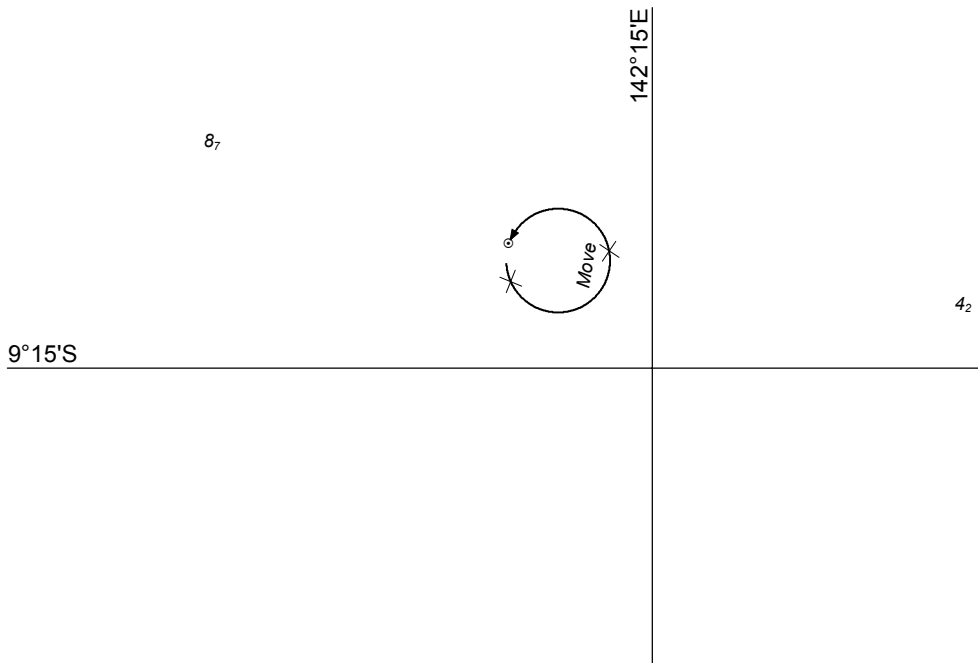



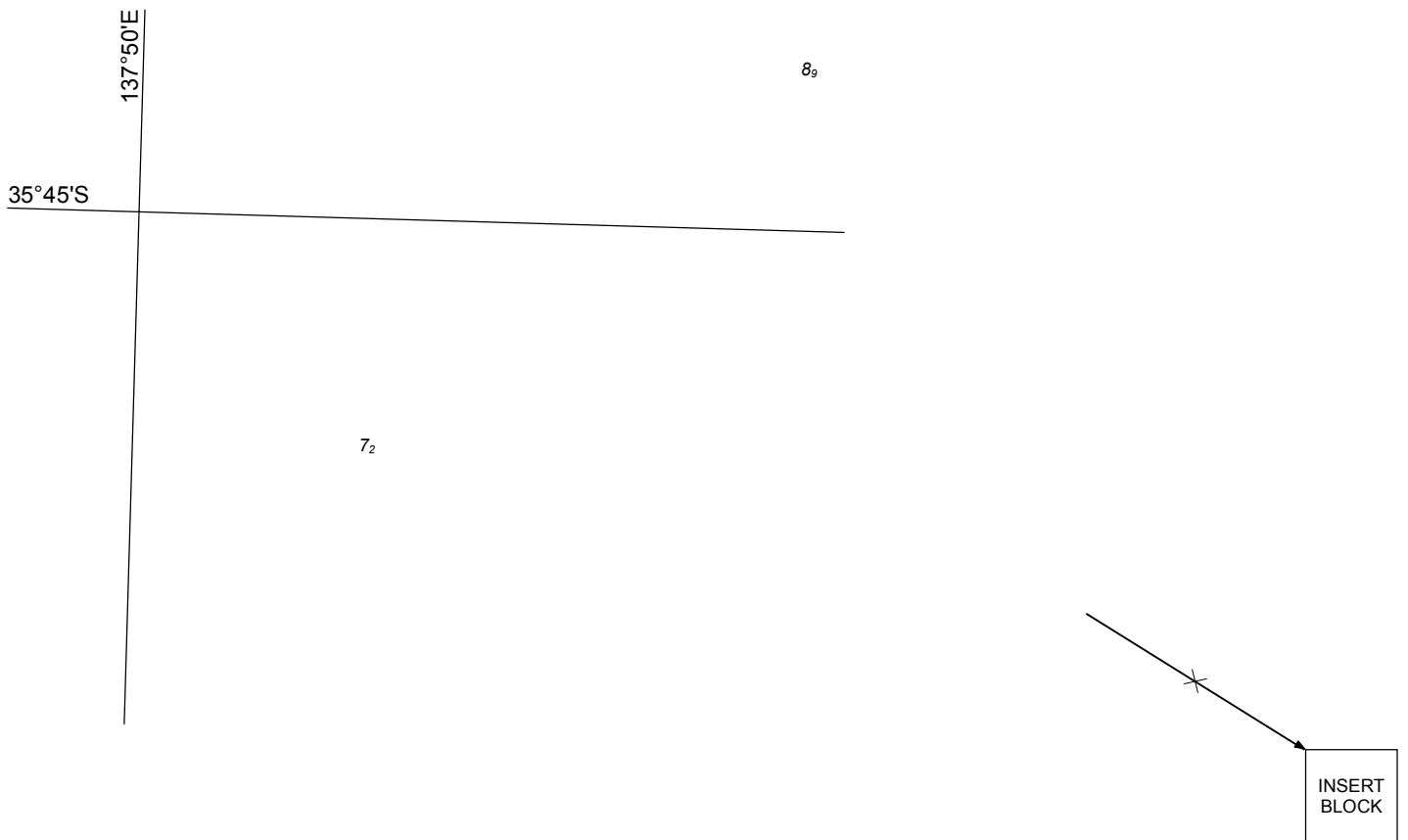
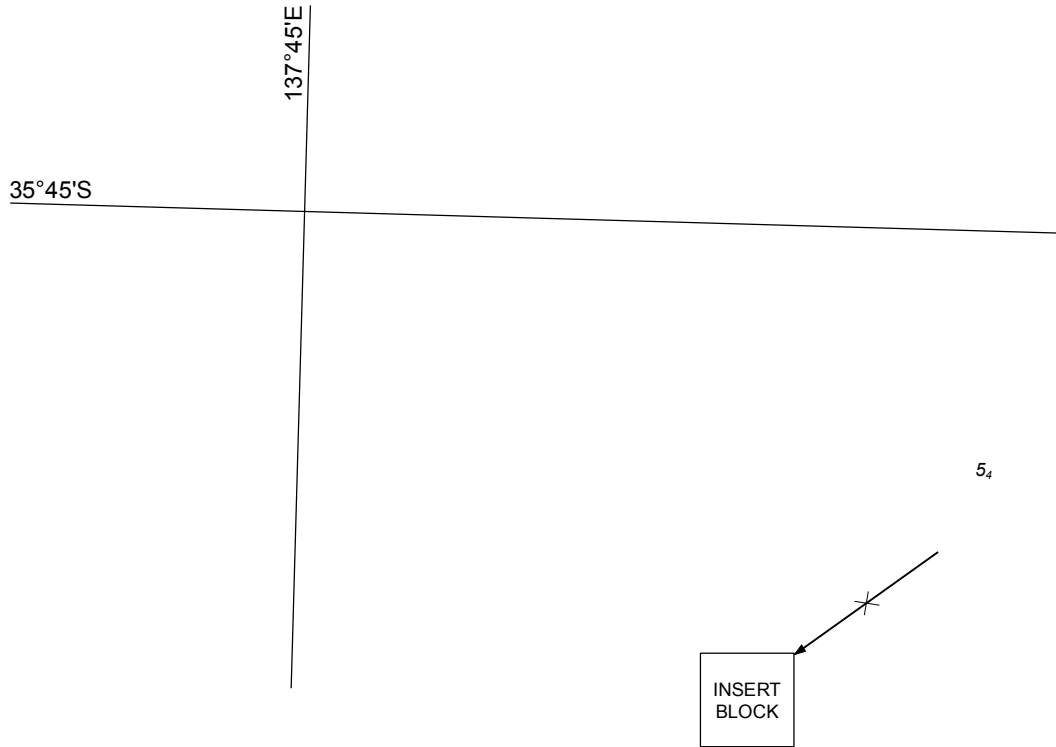
Australian Government
Department of Defence


AUS 840

© Commonwealth of Australia 2017

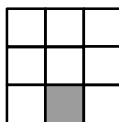








— × —→ INSERT NOTE ←— × —




39°15'S

143°00'E

INSERT
BLOCK

88

95



of

144°40'E

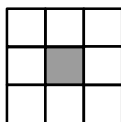
3₅

4₄

38°20'S

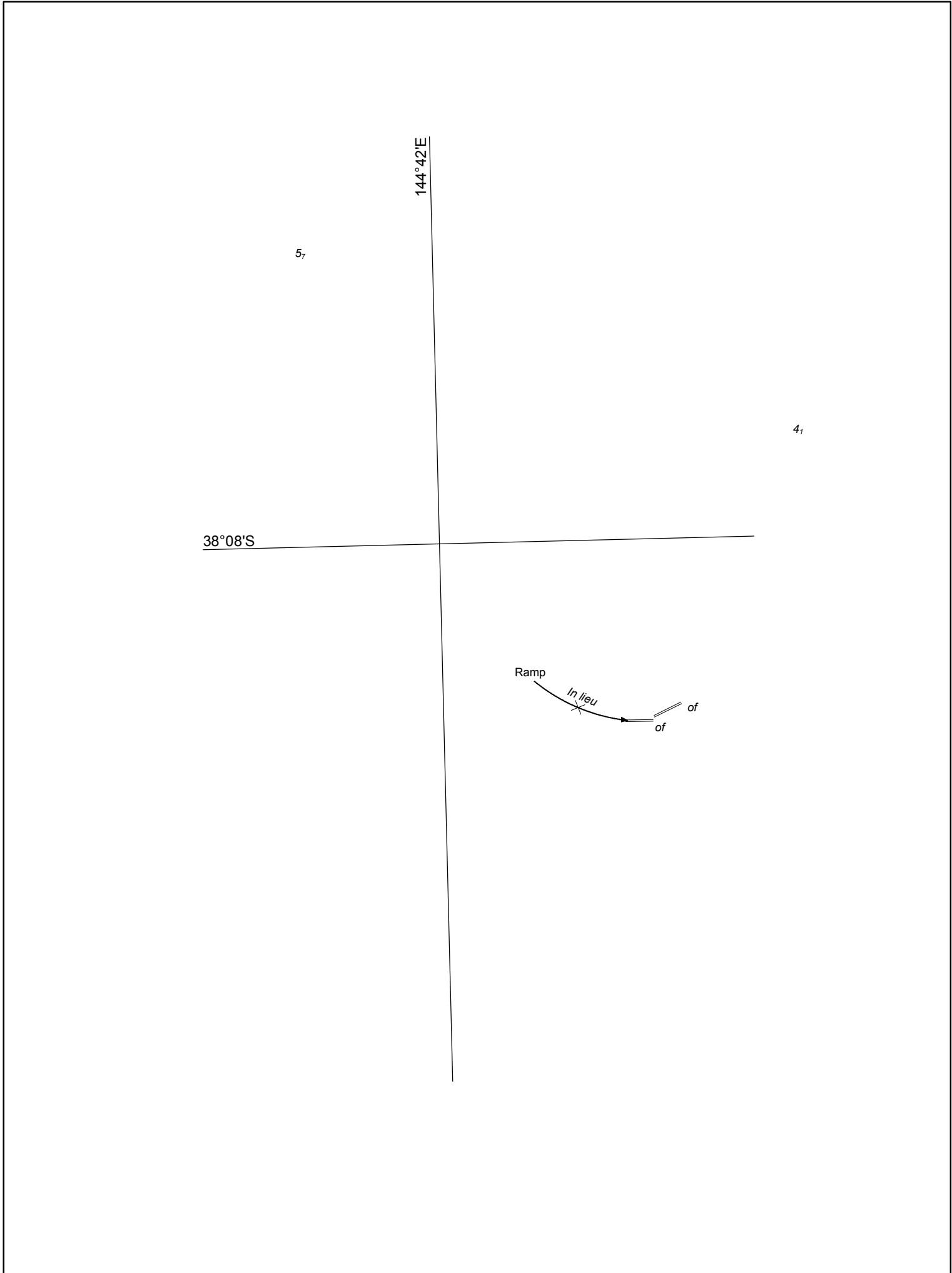
Previous Notice 784/2017

NTM 827/2017



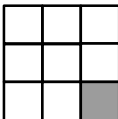
AUS 143

© Commonwealth of Australia 2017



Previous Notice 784/2017

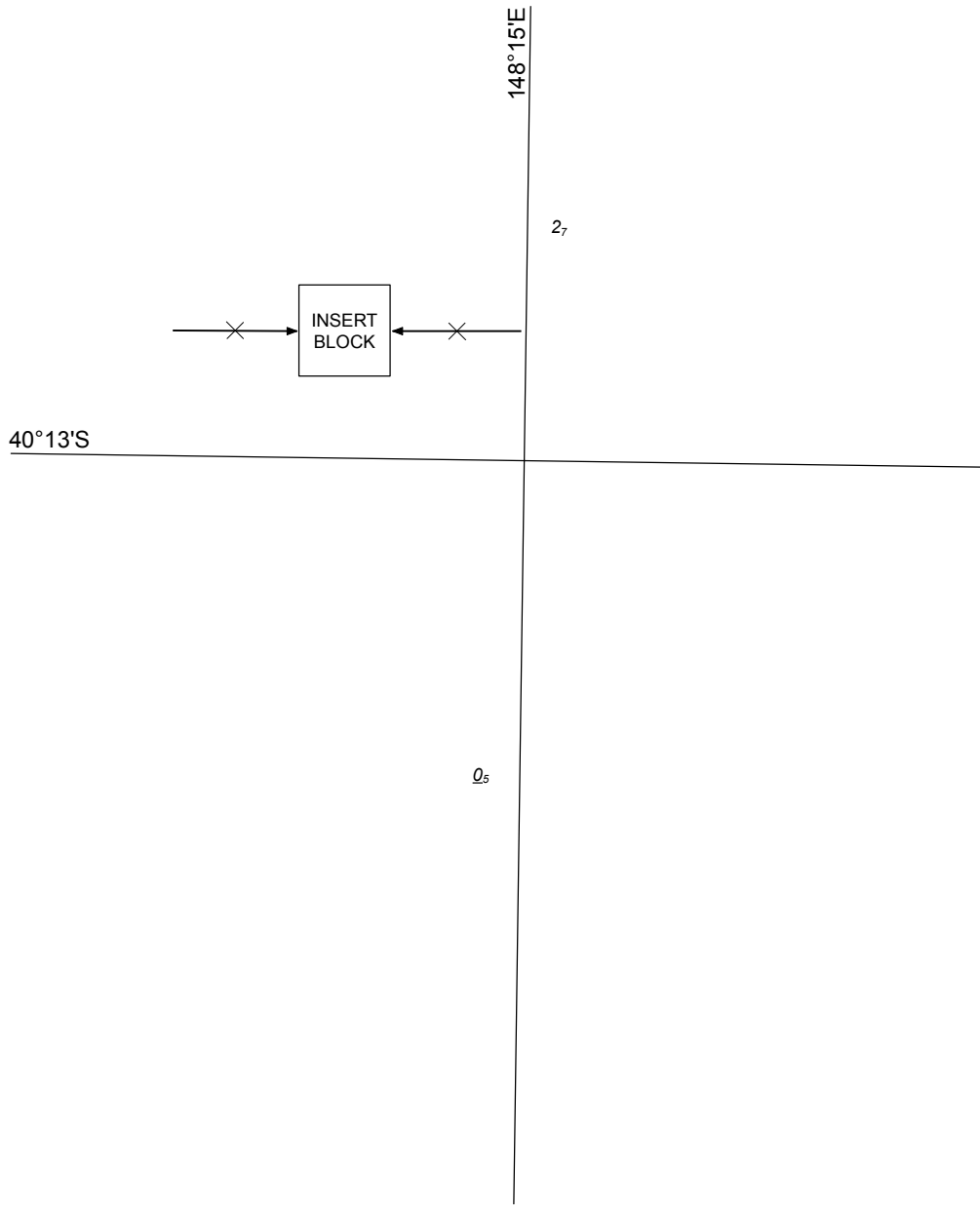
NTM 827/2017



Australian Government
Department of Defence

AUS 157

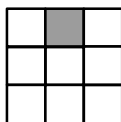
© Commonwealth of Australia 2017



PLAN: APPROACHES TO LADY BARRON

Previous Notice 705/2017

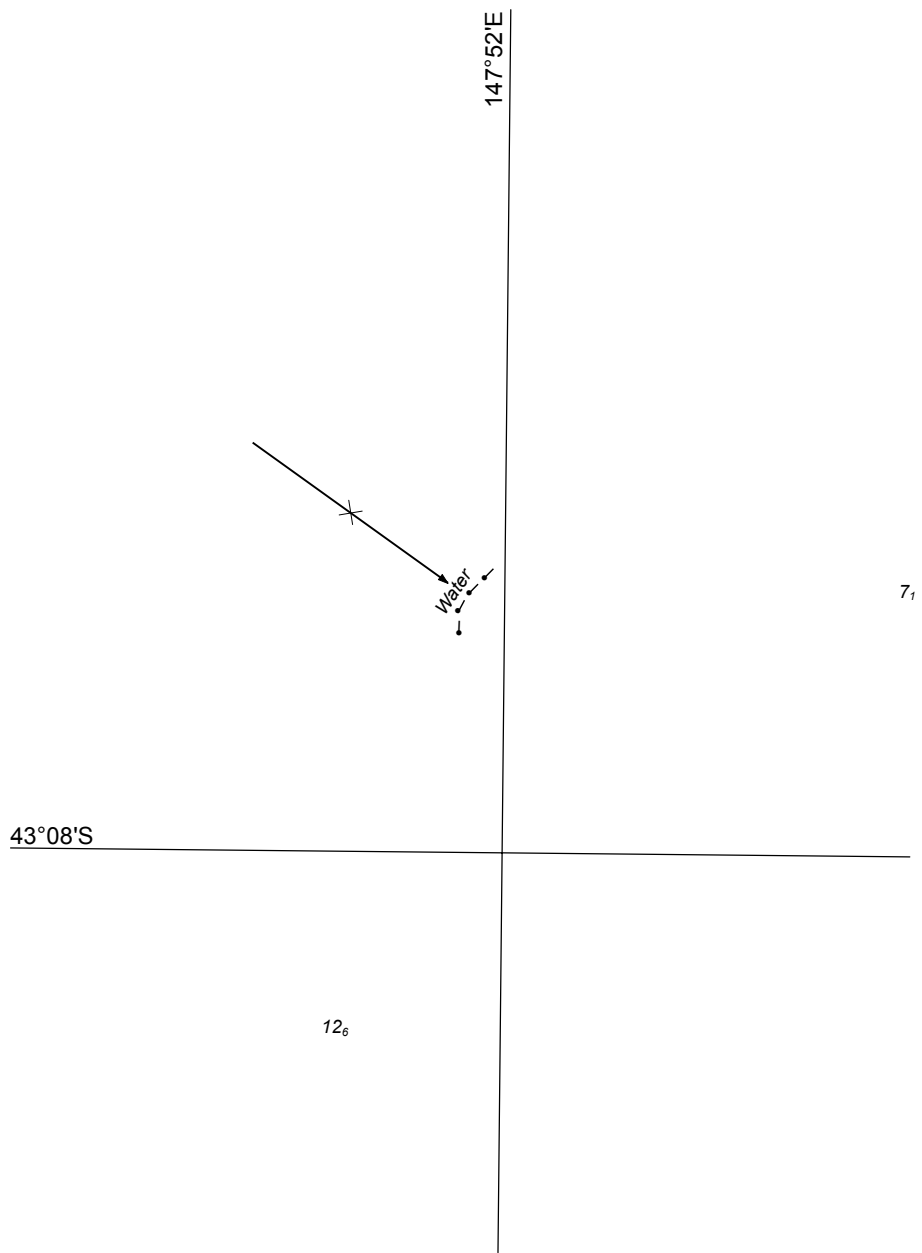
NTM 828/2017



Australian Government
Department of Defence

AUS 179

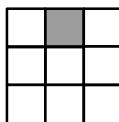
© Commonwealth of Australia 2017



PLAN: PORT ARTHUR

Previous Notice 416/2017

NTM 829/2017



AUS 174

© Commonwealth of Australia 2017