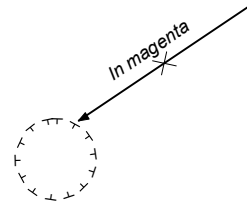


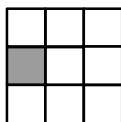
150°00'E

36°45'S

36



83



175°00'E

984

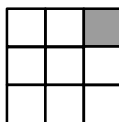
20°00'S

6948



Previous Notice 314/2014

NTM 4/2017

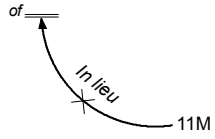


Australian Government
Department of Defence

AUS 4602 (INT 602)

© Commonwealth of Australia 2017

150°15'E



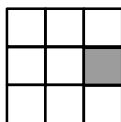
66

20°15'S

73

Previous Notice 750/2016

NTM 5/2017



Australian Government
Department of Defence

AUS 821

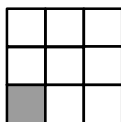
© Commonwealth of Australia 2017

14°00'S

123°30'E

262

234

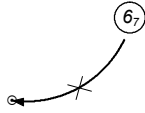


15°00'S

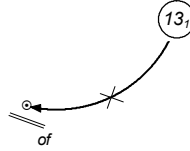
125°00'E

30_s

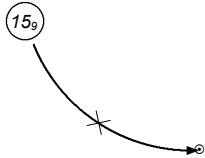
6₇



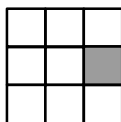
13₁



15₃




22₉



123°30'E

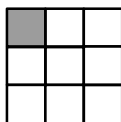
Fl(5)Y.20s



14°00'S

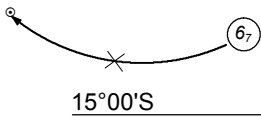
172

102

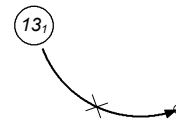


124°50'E

15₉

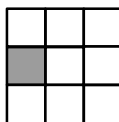


40



Previous Notice 1178/2016

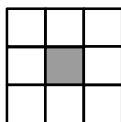
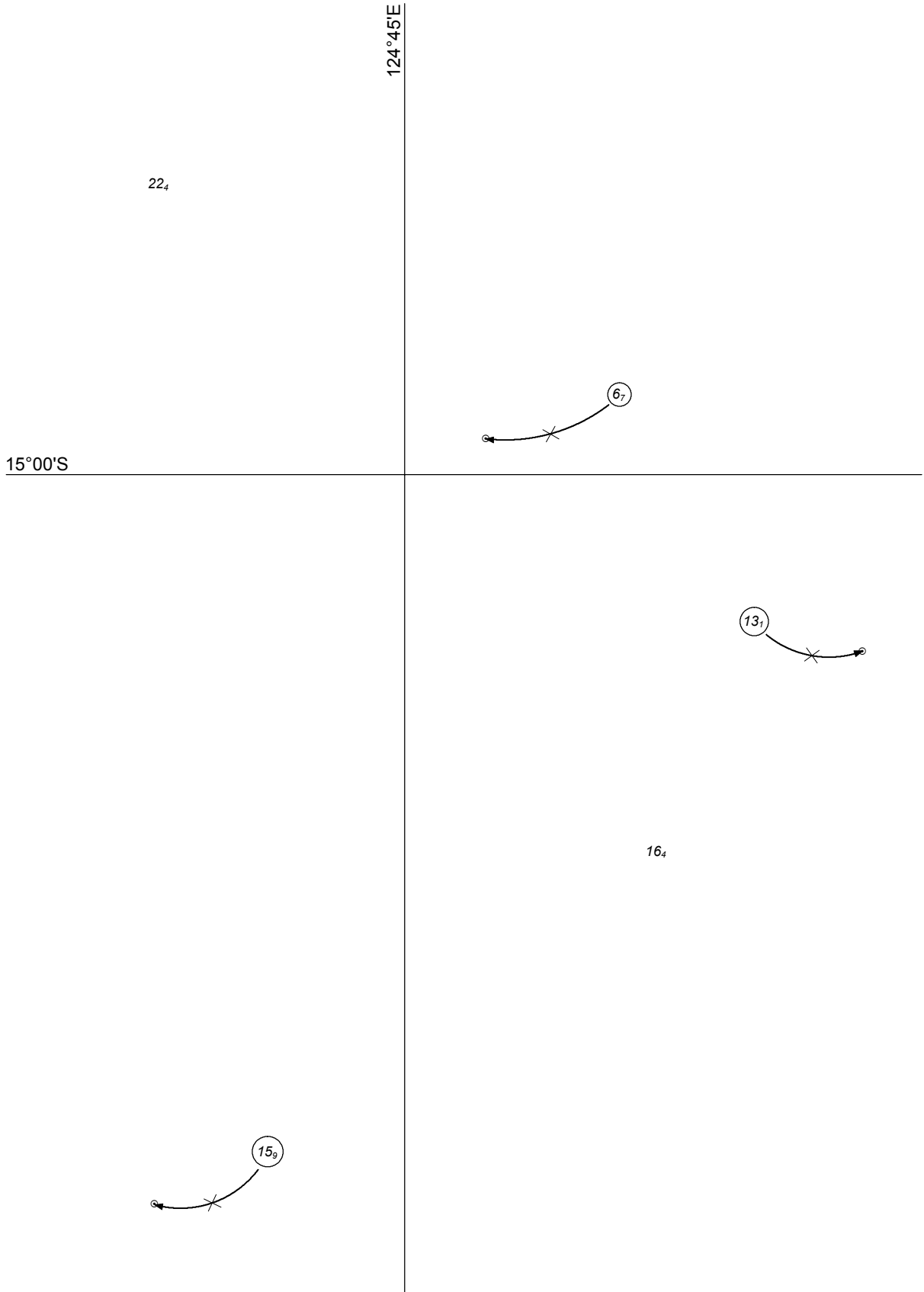
NTM 7/2017



Australian Government
Department of Defence

AUS 37

© Commonwealth of Australia 2017

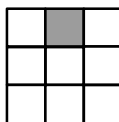
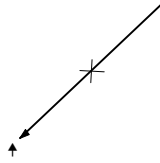


32°06'S

115°42'E

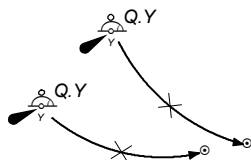
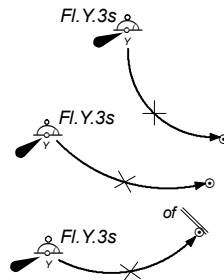
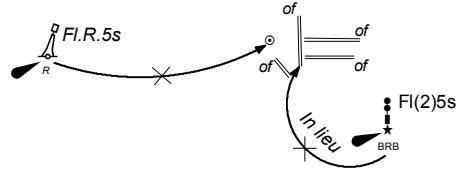
5₄

7₅



15°24'S

128°06'E




PLAN: APPROACHES TO WYNDHAM WHARF

Page 1 of 2

Previous Notice NE 1/7/2016

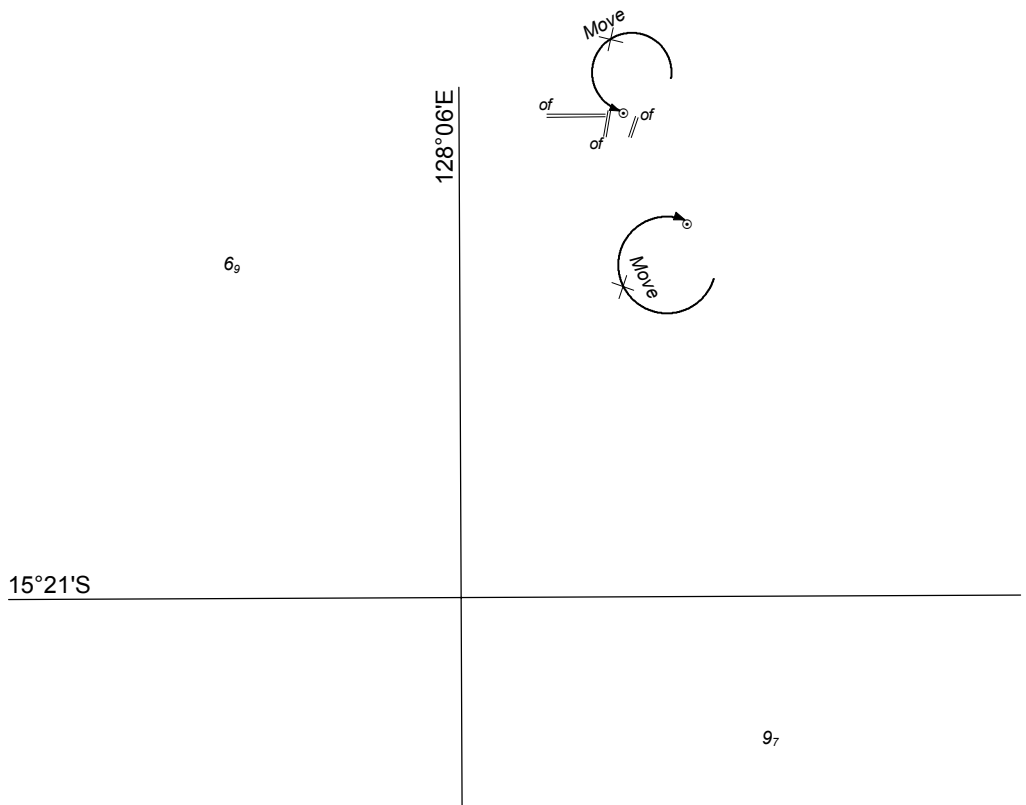
NTM 9/2017



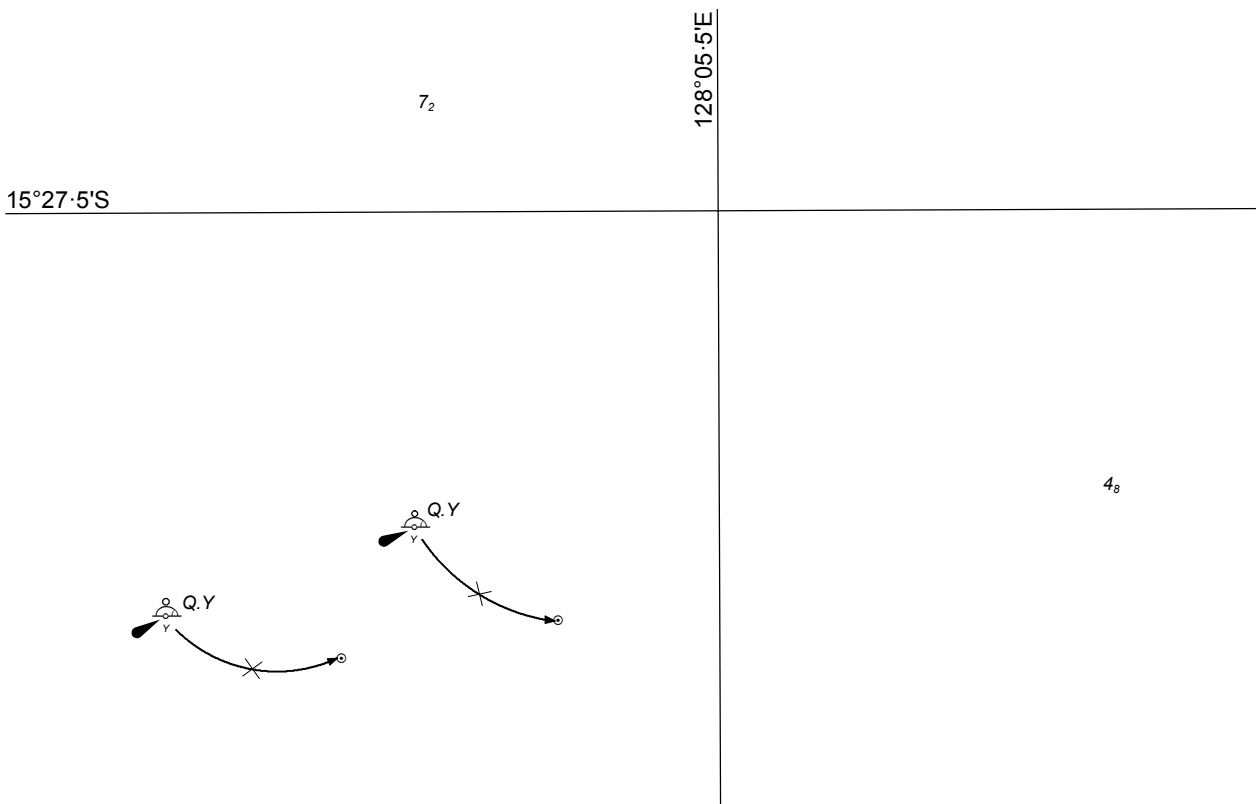
Australian Government
Department of Defence

AUS 32


© Commonwealth of Australia 2017



PLAN: APPROACHES TO WYNDHAM WHARF




PLAN: WYNDHAM WHARF



35°30'S

139°00'E


Estuary and River Entrances (see Note)

37



28



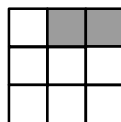
27

139°30'E

36°00'S


 INSERT NOTE


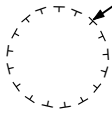
12



144°50'E

25_s

In magenta

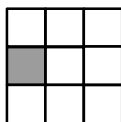


38°30'S

73

Previous Notice 1253/2016

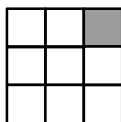
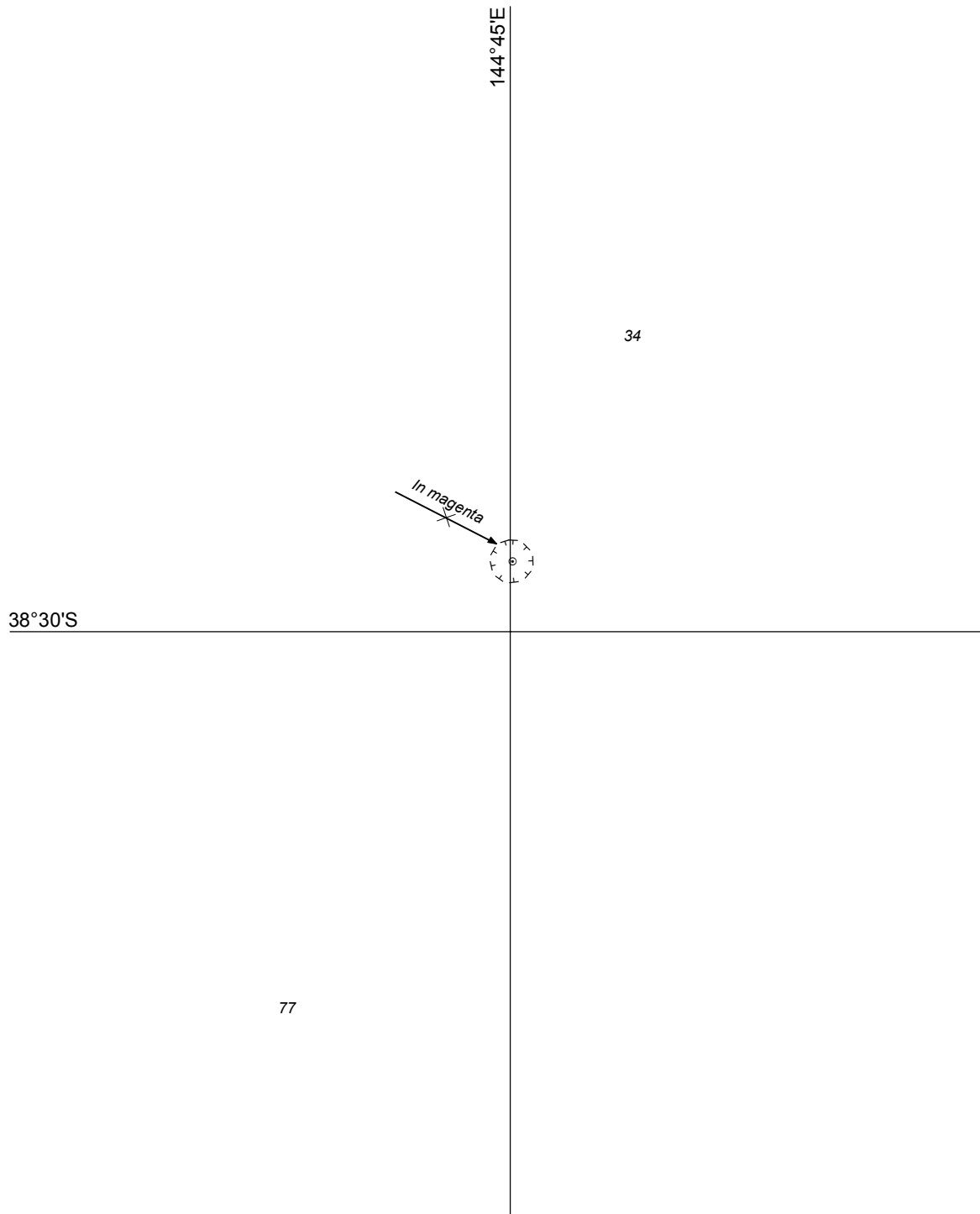
NTM 11/2017

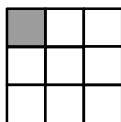
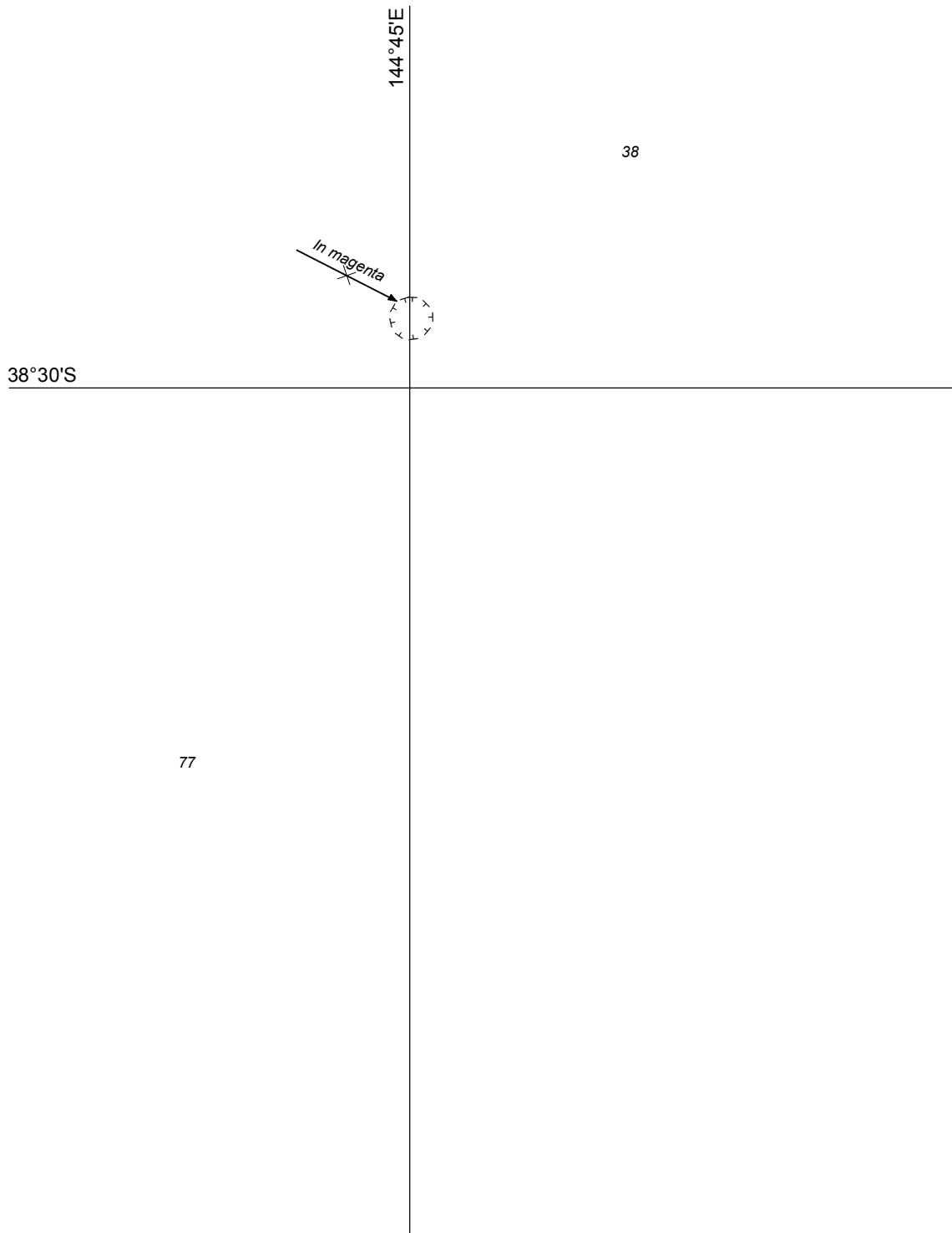


Australian Government
Department of Defence

AUS 150

© Commonwealth of Australia 2017





38°20'S

144°50'E

0₂

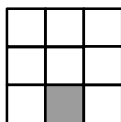
of

of of of of

5_g

Previous Notice 1252/2016

NTM 12/2017



Australian Government
Department of Defence

AUS 143

© Commonwealth of Australia 2017

144°48'E

2₈

of

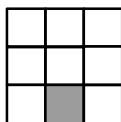
of
of

38°20'S

1₁

Previous Notice 1116/2016

NTM 12/2017



Australian Government
Department of Defence

AUS 158

© Commonwealth of Australia 2017

148°06'E

40°12'S

INSERT
NOTE

0₇

PLAN: FRANKLIN SOUND

5₃



148°24'E

Estuary and River Entrances (see Note)

3₅

X

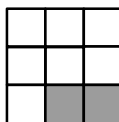
40°18'S

19₉

PLAN: FRANKLIN SOUND

Previous Notice 625/2015

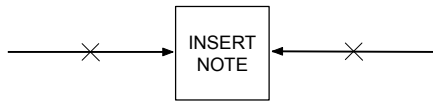
NTM 13/2017



Australian Government
Department of Defence

AUS 179

© Commonwealth of Australia 2017



148°10'E

8_s

2_s

40°00'S



Estuary and River Entrances (see Note)



148°30'E

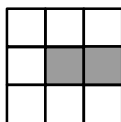
30_s

40°20'S

21_s

Previous Notice 1119/2016

NTM 13/2017



Australian Government
Department of Defence

AUS 800

© Commonwealth of Australia 2017