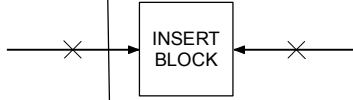


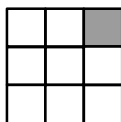
33°48'S

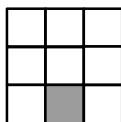
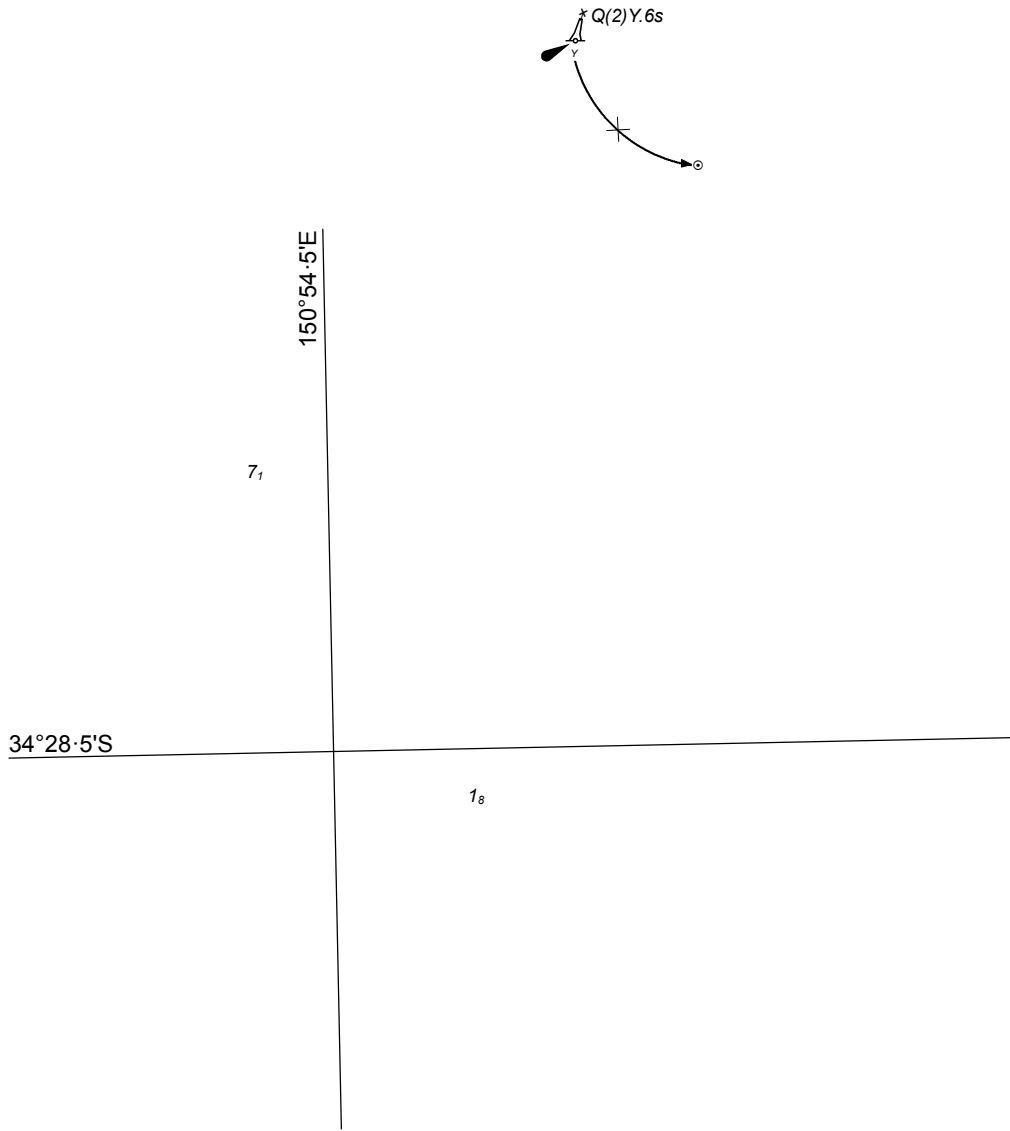
151°17'E

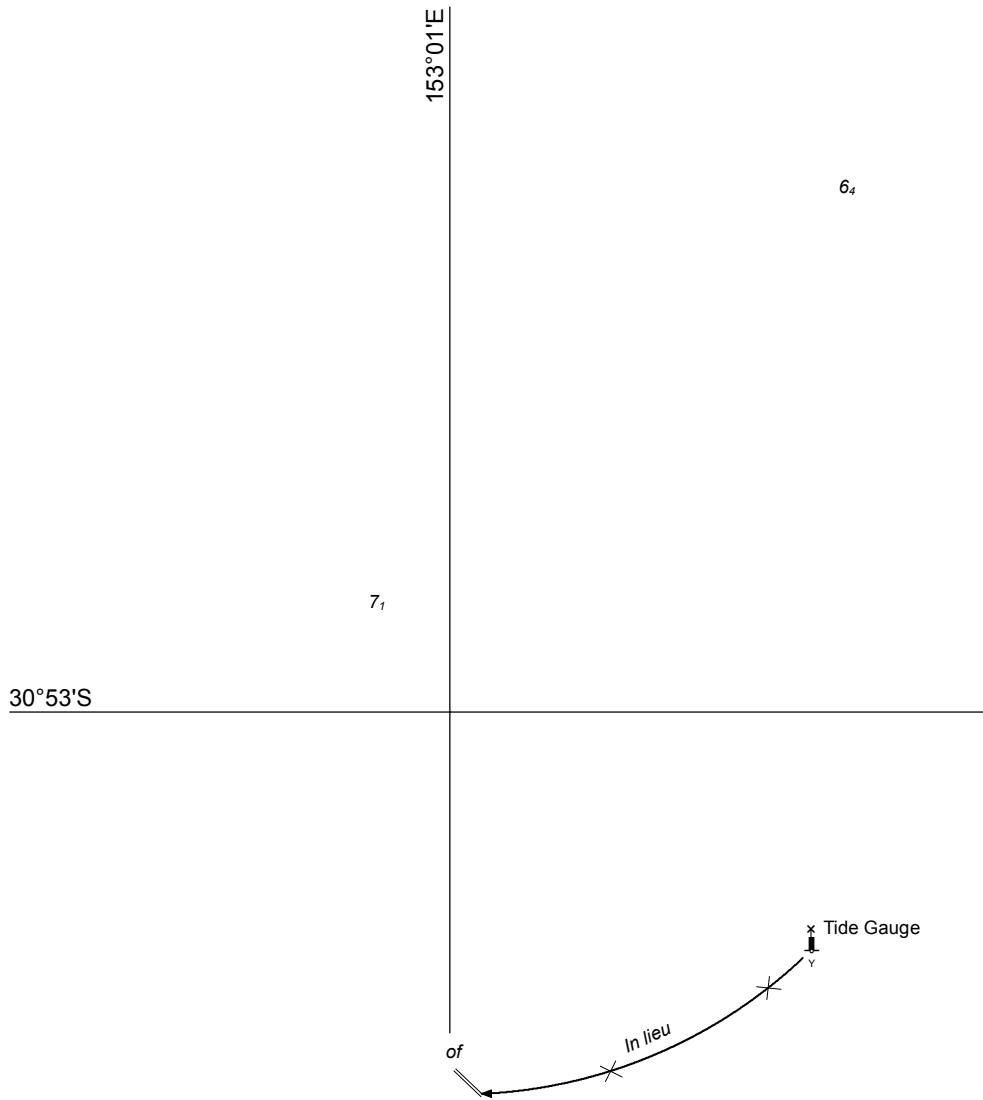


10<sub>s</sub>

6<sub>s</sub>



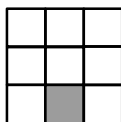




**PLAN: TRIAL BAY**

*Previous Notice 803/2016*

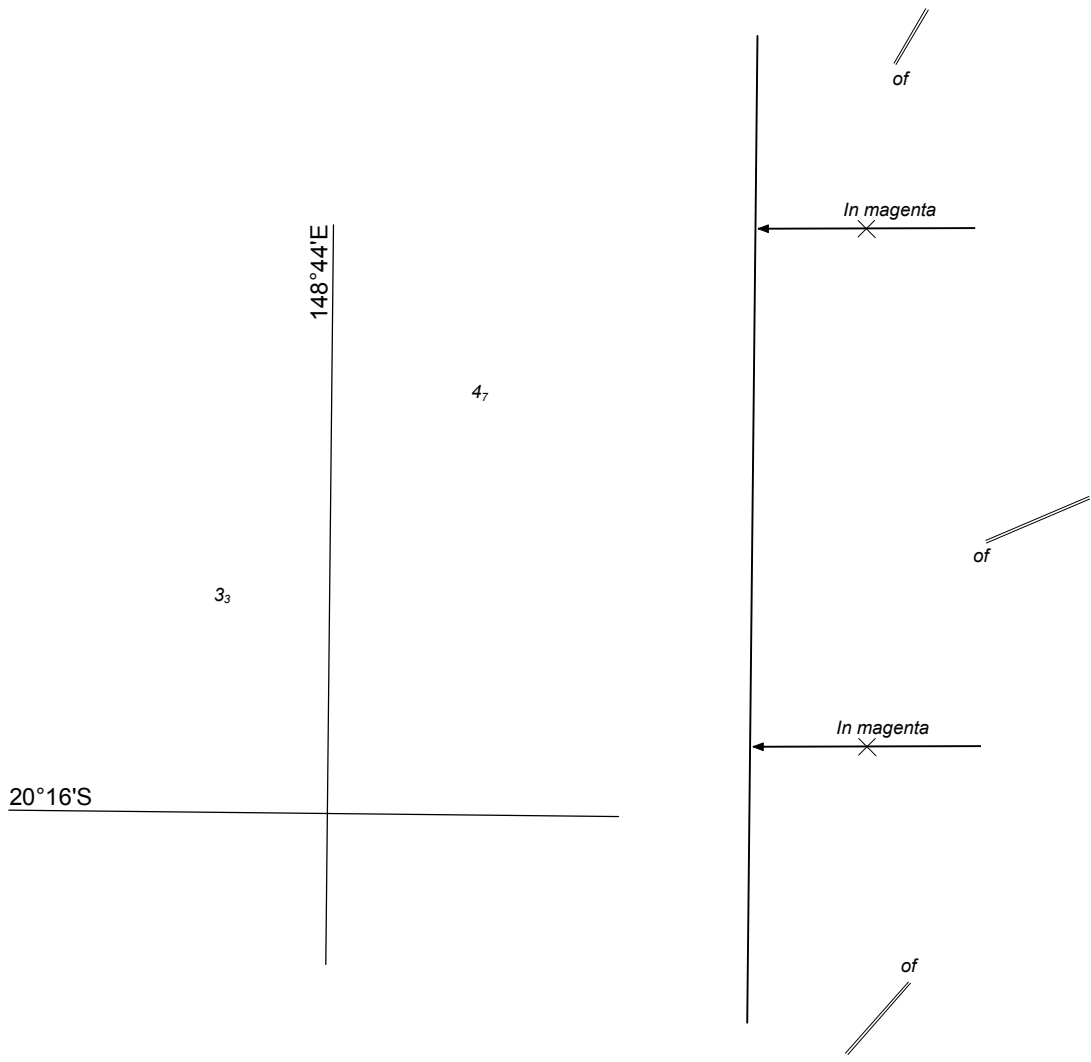
NTM 772/2017



Australian Government  
Department of Defence

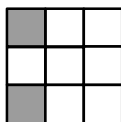
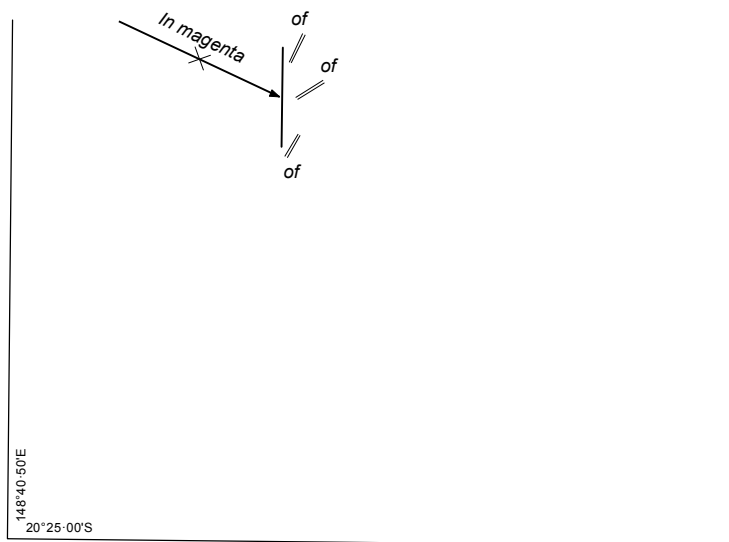
AUS 220

© Commonwealth of Australia 2017



52'

149°



Q.Bu (F.Day) & Fl(2)4s *In lieu* of of


of of Iso.Bu.2s (F.Day) & Fl(2)8s *In lieu* of of

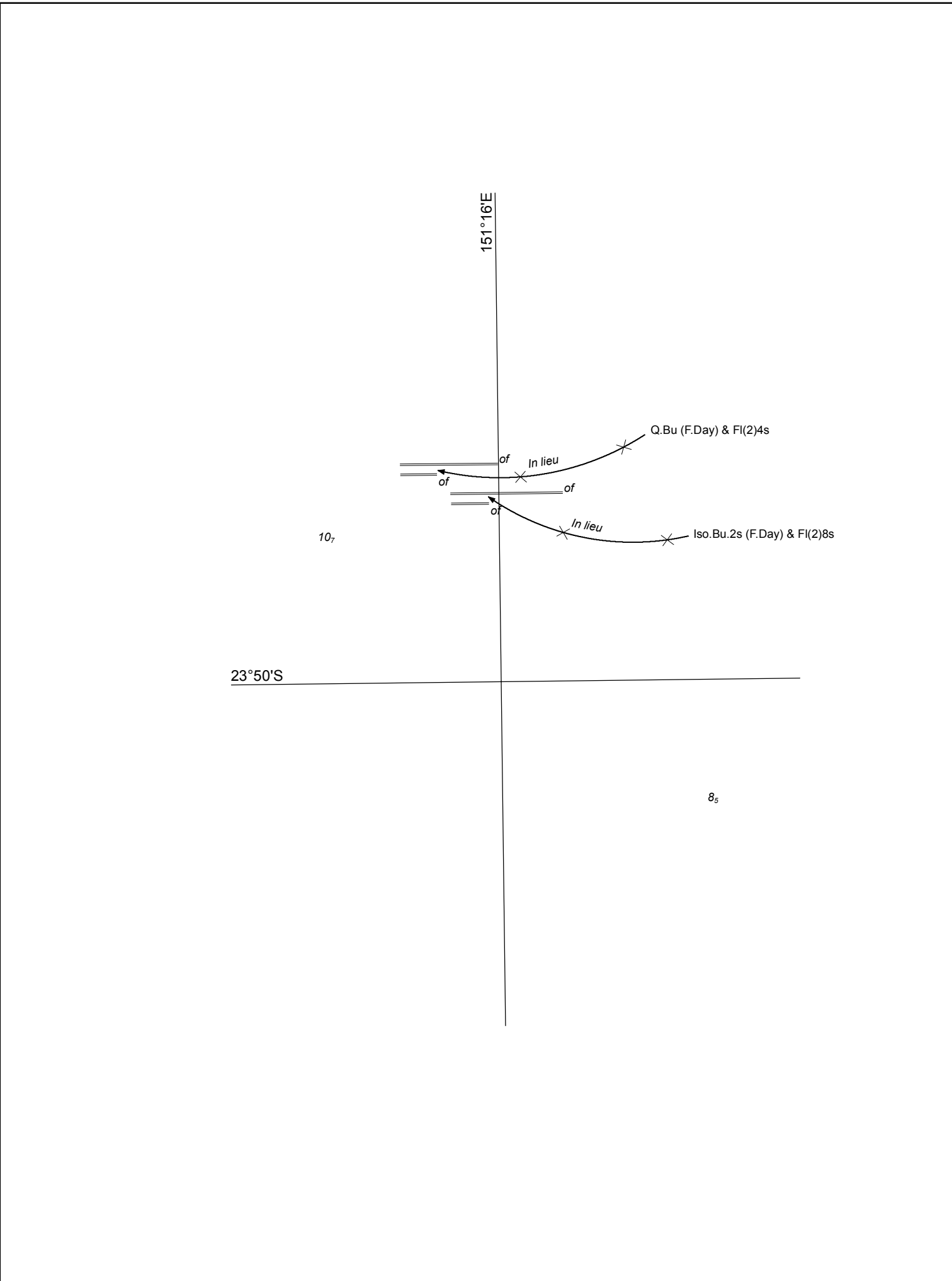
10<sub>7</sub>

23°50'S

151°16'E


9<sub>3</sub>





Previous Notice 724/2017

NTM 775/2017



AUS 245

© Commonwealth of Australia 2017

23°56'S

151°28'E

3<sub>3</sub>

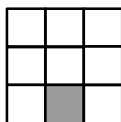
4<sub>5</sub>

Q.6m (F.Day) & Fl(2)4s *In lieu* of of of of

of of *In lieu* Iso.2s 18m (F.Day) & Fl(2)6s

Previous Notice 1233/2016

NTM 775/2017



AUS 246

© Commonwealth of Australia 2017

151°15'E

2<sub>1</sub>

0<sub>s</sub>


23°49'S

Q.Bu (F.Day) & Fl(2)4s *In lieu* of *of*

Iso.Bu.2s (F.Day) & Fl(2)8s *In lieu* of *of*


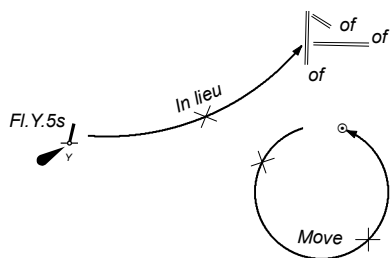

Previous Notice 690/2017


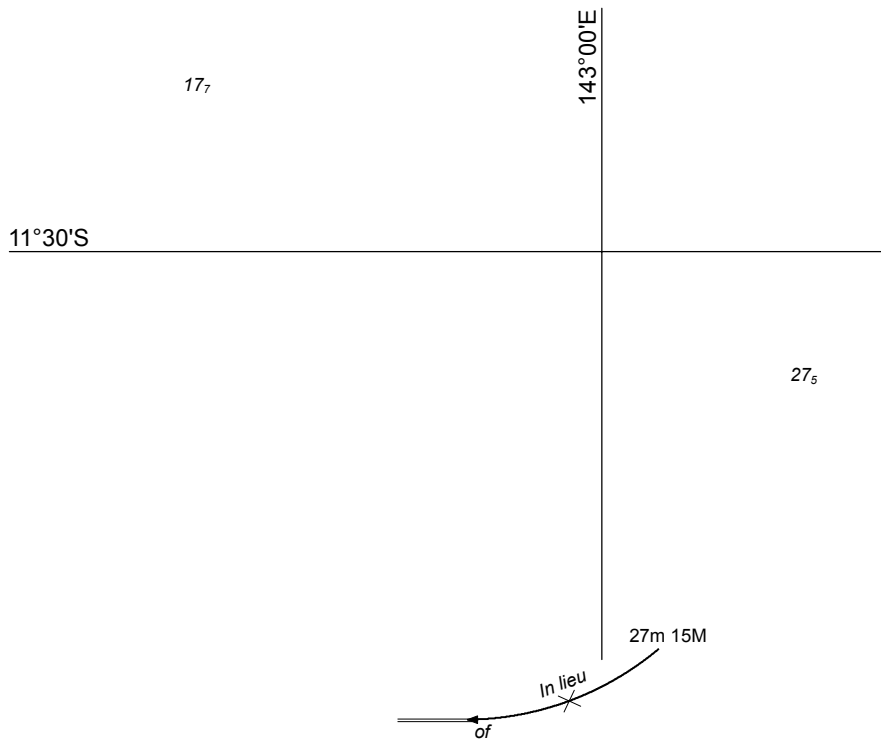
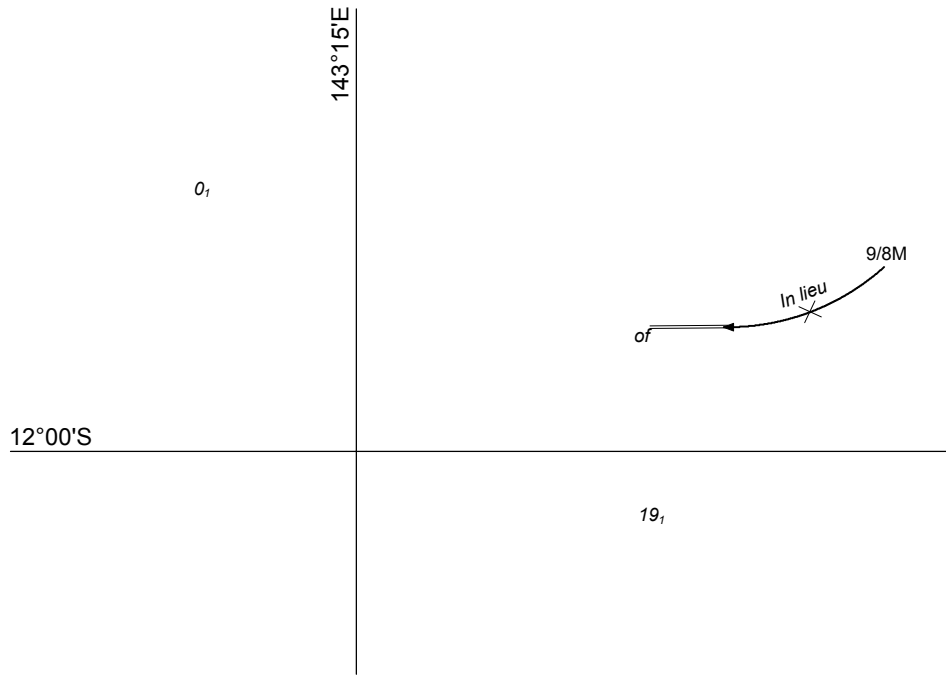
NTM 775/2017



AUS 271

© Commonwealth of Australia 2017






12°45'S

143°30'E

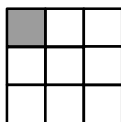
12<sub>i</sub>

13<sub>s</sub>



Previous Notice 1023/2016

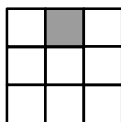
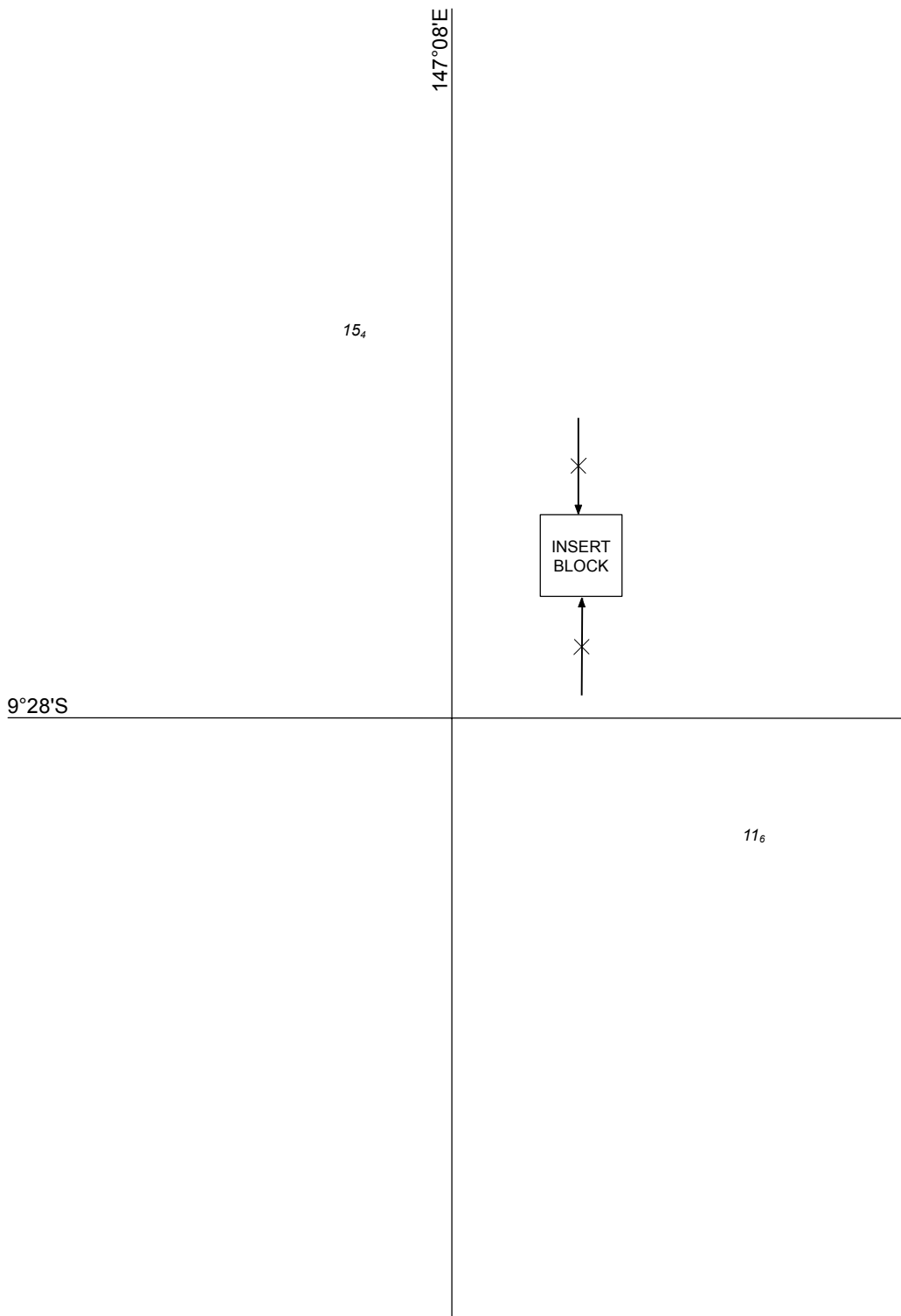
NTM 778/2017

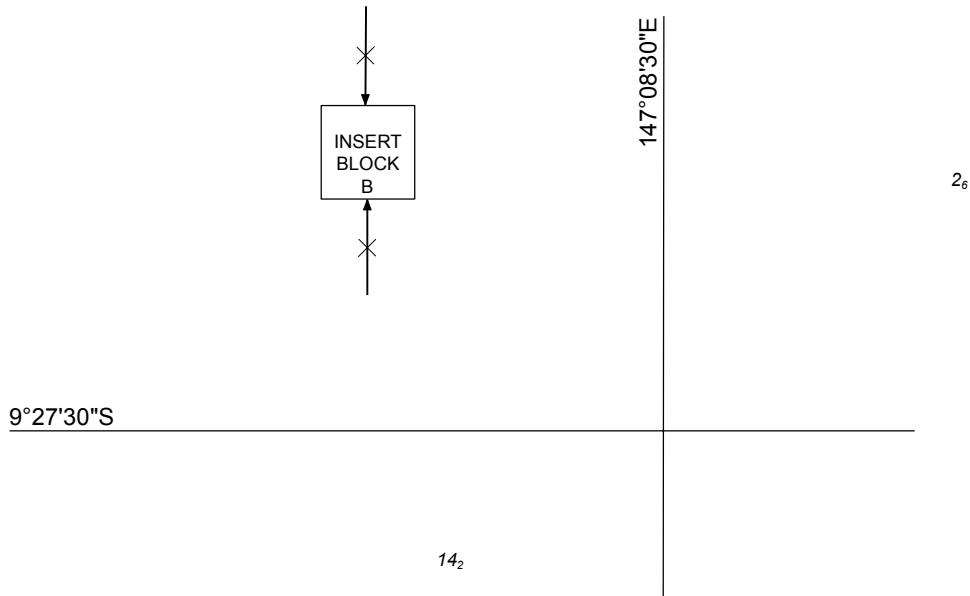
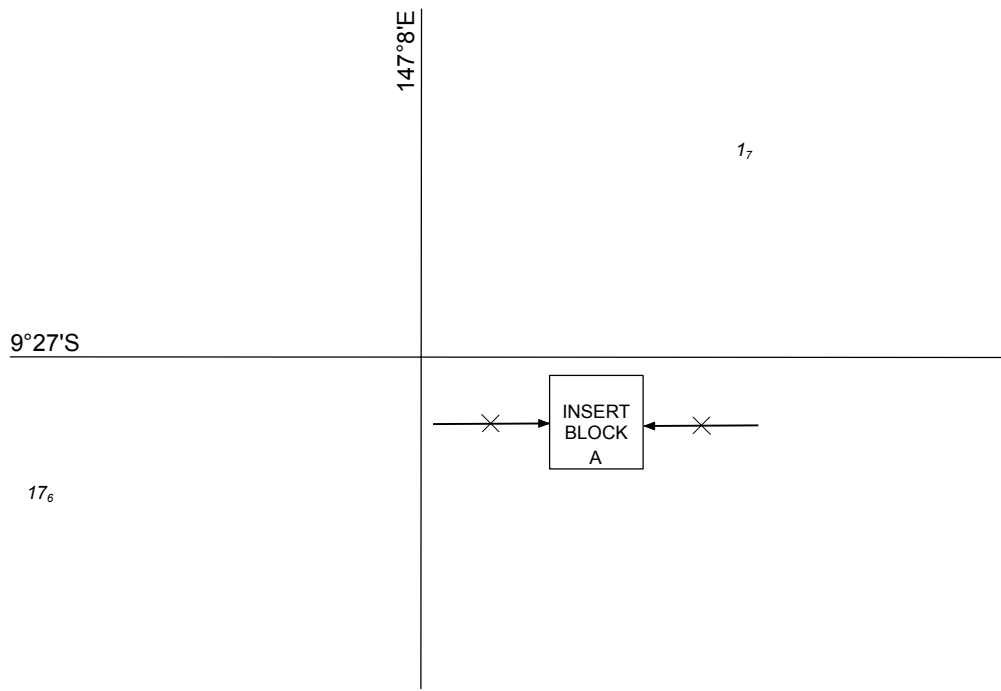


Australian Government  
Department of Defence


AUS 834

© Commonwealth of Australia 2017





**PLAN: PORT MORESBY AND NAPA NAPA WHARVES**



== of

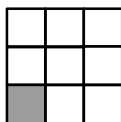
116°44'E

6<sub>5</sub>

20°38'S

5<sub>4</sub>

== of  
== of



116°43'E

20°38'S

7<sub>1</sub>

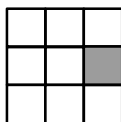
of

7<sub>1</sub>

of  
of

Previous Notice 362/2017


NTM 780/2017



Australian Government  
Department of Defence

AUS 60

© Commonwealth of Australia 2017



117°30'E

25

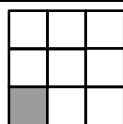
20°30'S

of 

11<sub>3</sub>

Previous Notice 731/2017

NTM 781/2017



Australian Government  
Department of Defence

AUS 326

© Commonwealth of Australia 2017


20°30'S

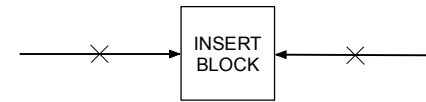
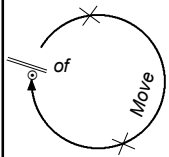
117°00'E

19,

12<sub>8</sub>

of  
//





20°30'S

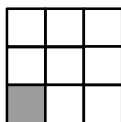
117°30'E

15<sub>4</sub>

12<sub>6</sub>

Previous Notice 209/2017

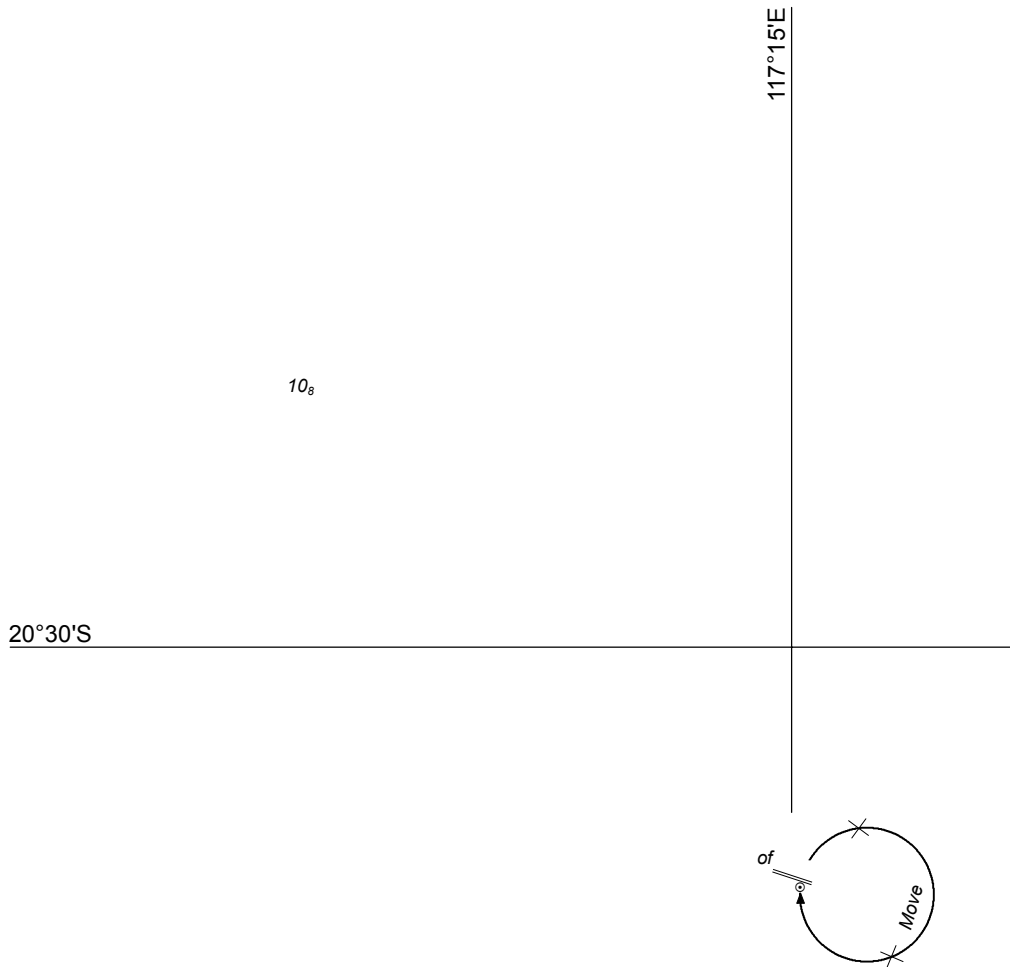
NTM 781/2017



Australian Government  
Department of Defence

AUS 740

© Commonwealth of Australia 2017



9<sub>e</sub>



114°00'E

41

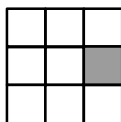
28°00'S

of  
of of of  
of

43

Previous Notice 1070/2016

NTM 782/2017



Australian Government  
Department of Defence

AUS 332

© Commonwealth of Australia 2017

114°00'E

56

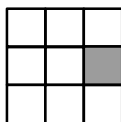
28°00'S

of  
of of

37

Previous Notice 605/2017

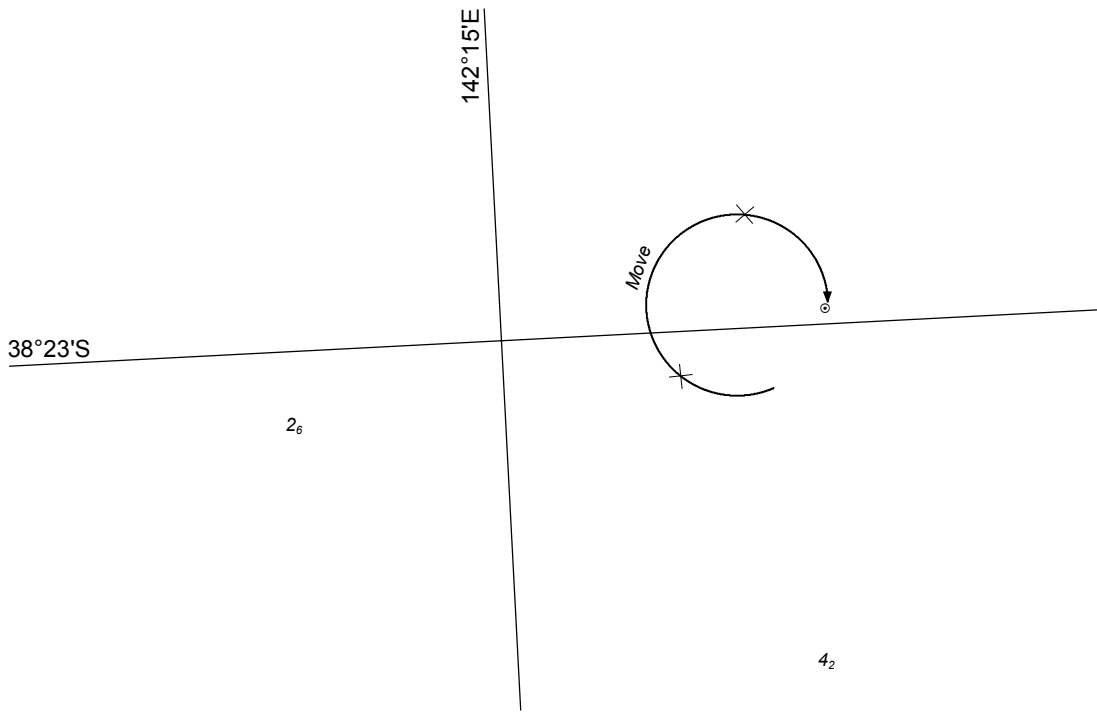
NTM 782/2017




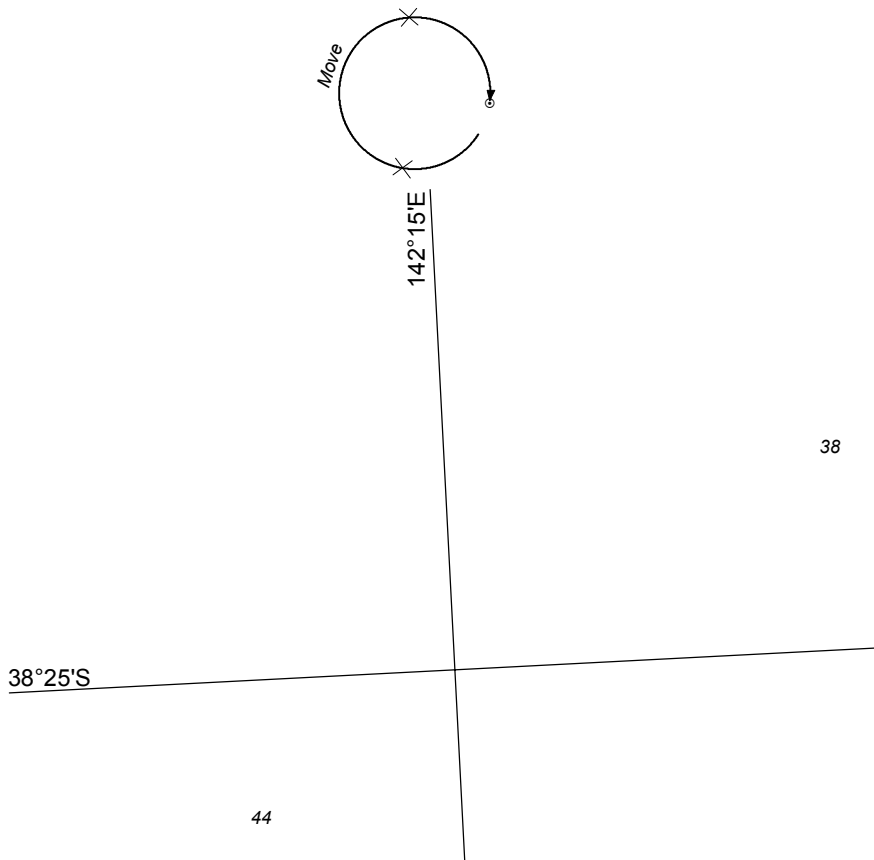
Australian Government  
Department of Defence

AUS 4725 (INT 725)

© Commonwealth of Australia 2017



PLAN: PORT FAIRY



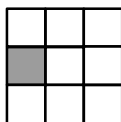
38°00'S

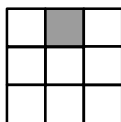
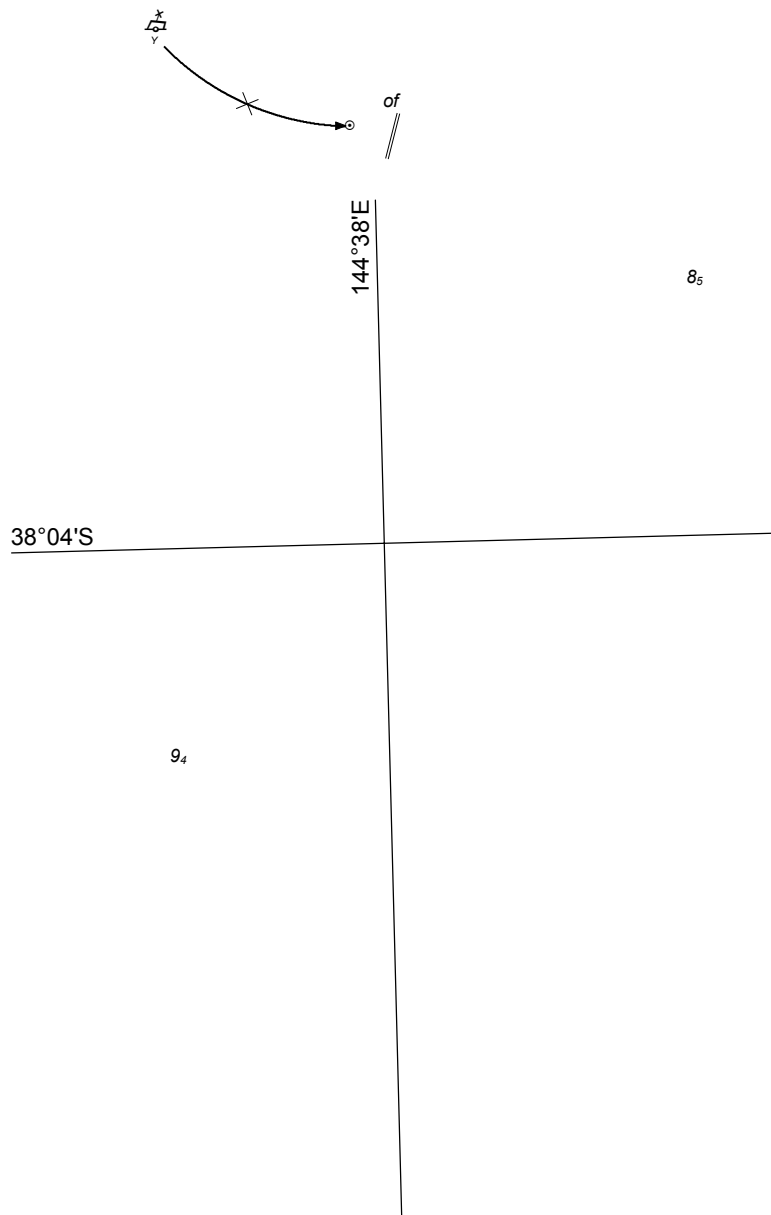
144°40'E

4

7<sub>5</sub>

// of






38°11'9"S

145°20'E

*of*

1<sub>2</sub>



8<sub>2</sub>



38°20'S

145°30'E

0<sub>3</sub>

4<sub>7</sub>

*of*

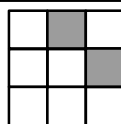
*of*

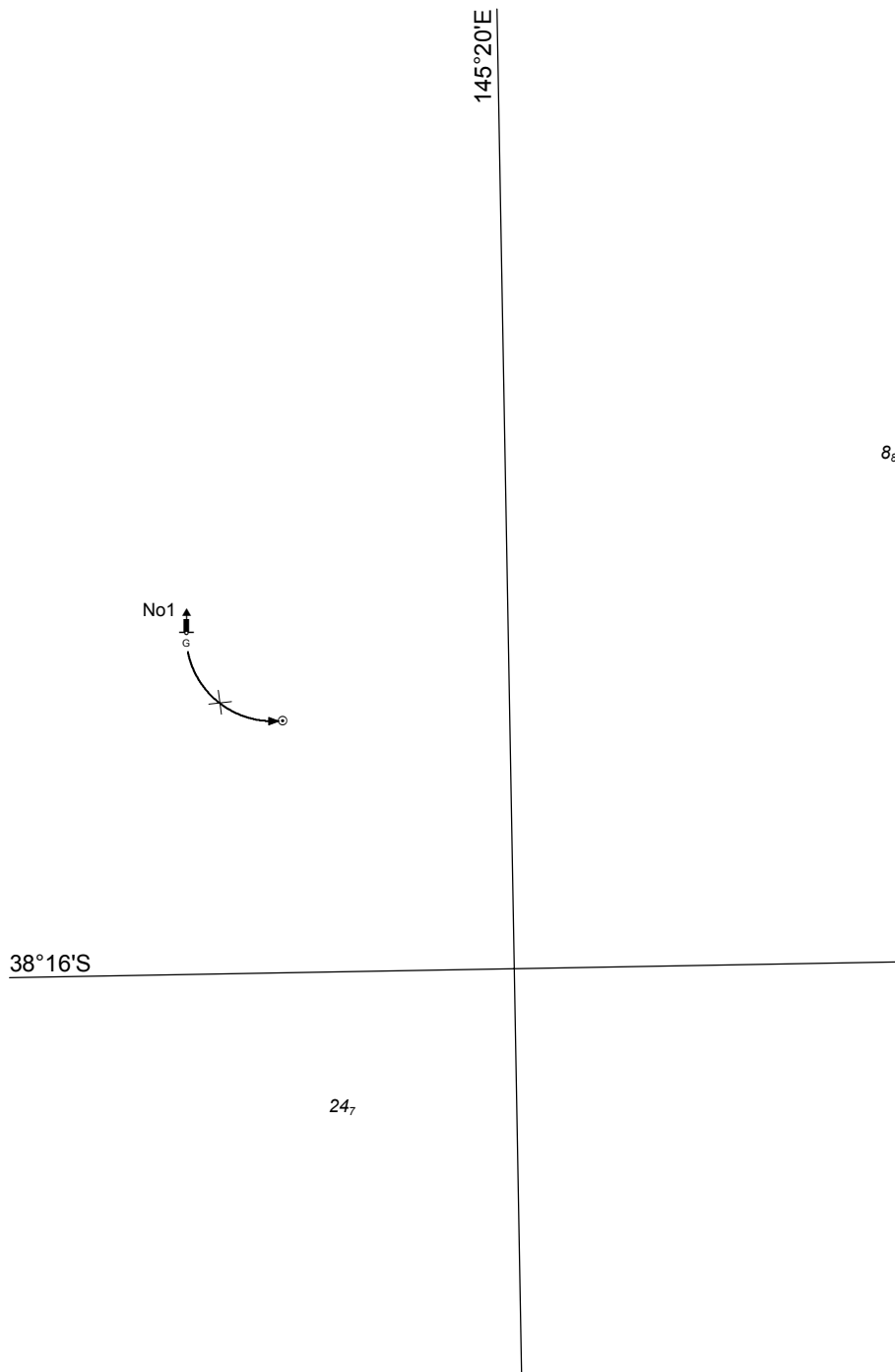
*of*

*of*

*of*

*of*

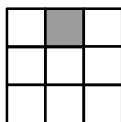




INSET: CONTINUATION OF WESTERN PORT

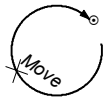
Previous Notice 557/2017

NTM 786/2017



AUS 151

© Commonwealth of Australia 2017



145°18'E

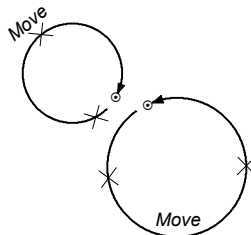
2<sub>3</sub>

38°15'S

No2  
R

No1  
G

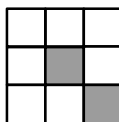
11<sub>4</sub>



PLAN: RUTHERFORD INLET

Previous Notice 704/2017

NTM 786/2017



Australian Government  
Department of Defence

AUS 152

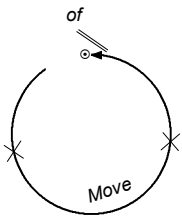
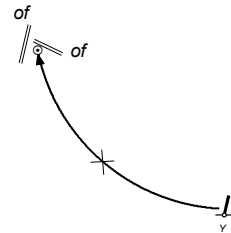
© Commonwealth of Australia 2017

146°48'E

16

41°08'S

1<sub>4</sub>



146°50'E

11<sub>1</sub>

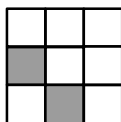
18<sub>7</sub>

41°09'S

PLAN: BELL BAY

Previous Notice 513/2017

NTM 787/2017



AUS 167

© Commonwealth of Australia 2017

43°20'S

147°00'E

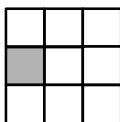
25<sub>2</sub>

of  
of  
of

45

Previous Notice 414/2017

NTM 788/2017



Australian Government  
Department of Defence

AUS 173

© Commonwealth of Australia 2017

43°20'S

147°00'E

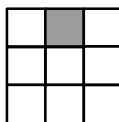
30s

of of  
of of

45

Previous Notice 660/2017

NTM 788/2017



AUS 795

© Commonwealth of Australia 2017