

20° 16'S

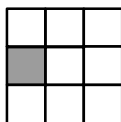
148° 44'E

6<sub>4</sub>

4<sub>1</sub>

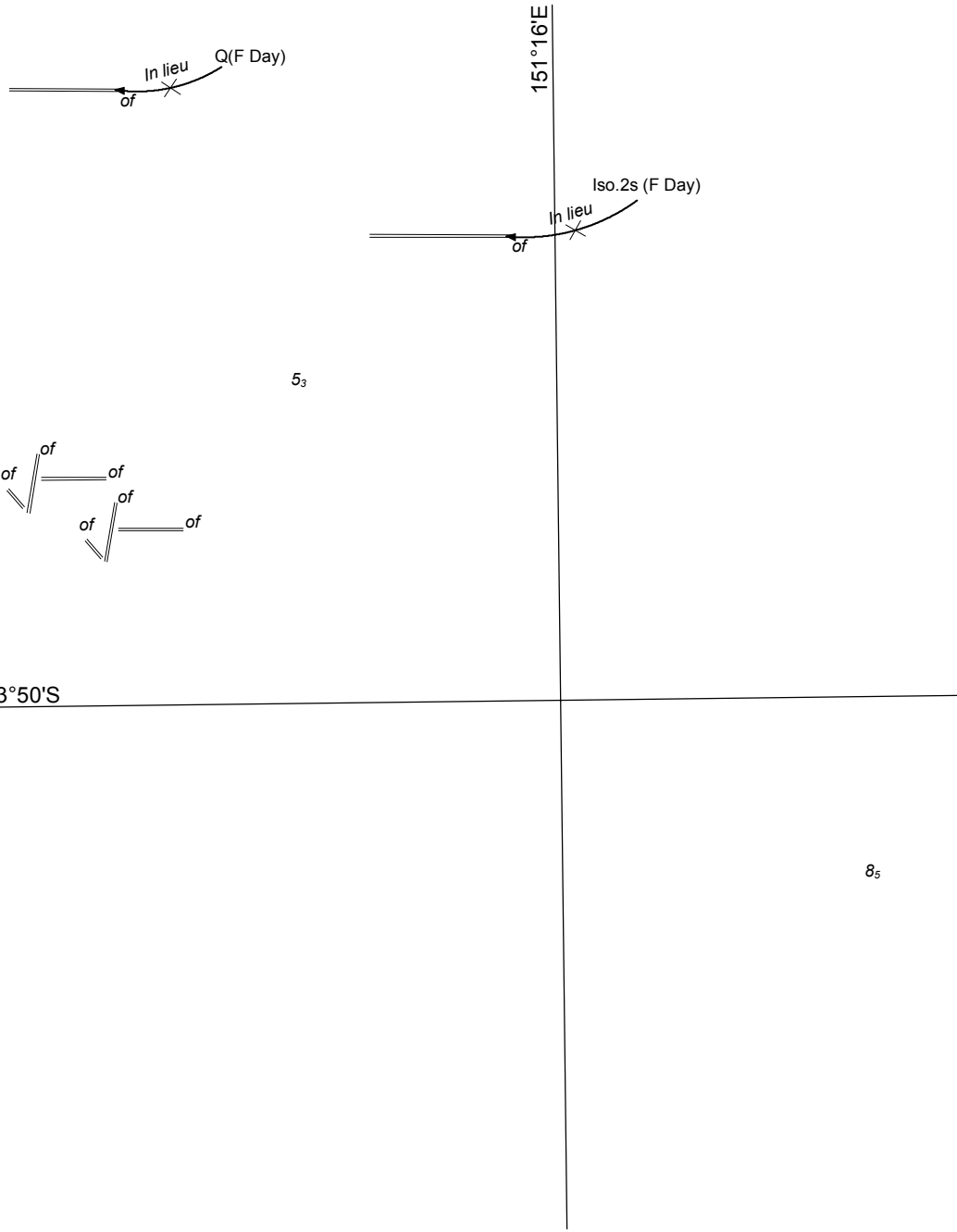
Previous Notice 544/2017

NTM 686/2017



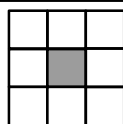
AUS 253

© Commonwealth of Australia 2017



Previous Notice 243/2017

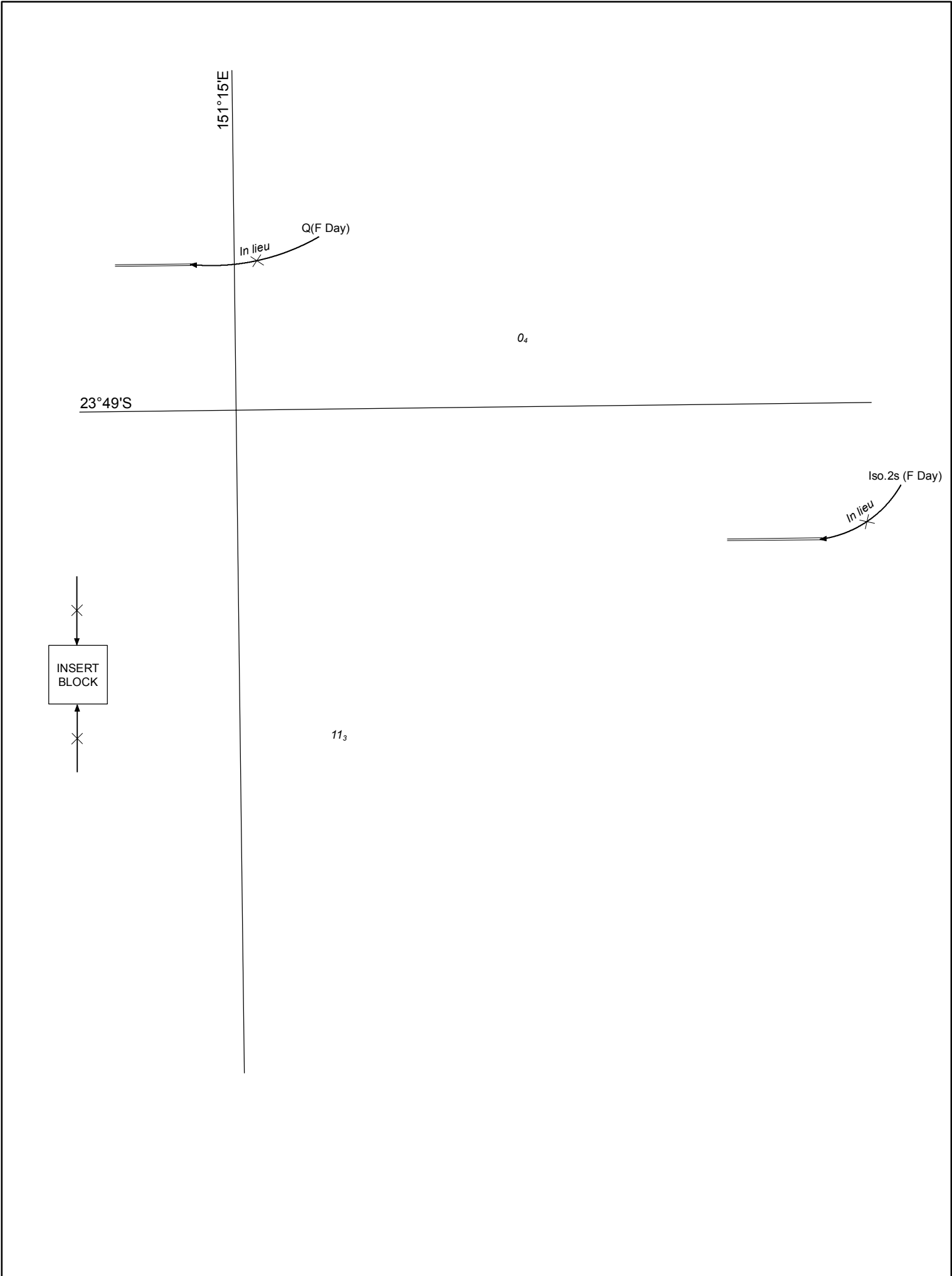
NTM 687, 690/2017



Australian Government  
Department of Defence


AUS 245

© Commonwealth of Australia 2017



Previous Notice 243/2017

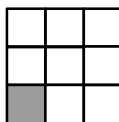
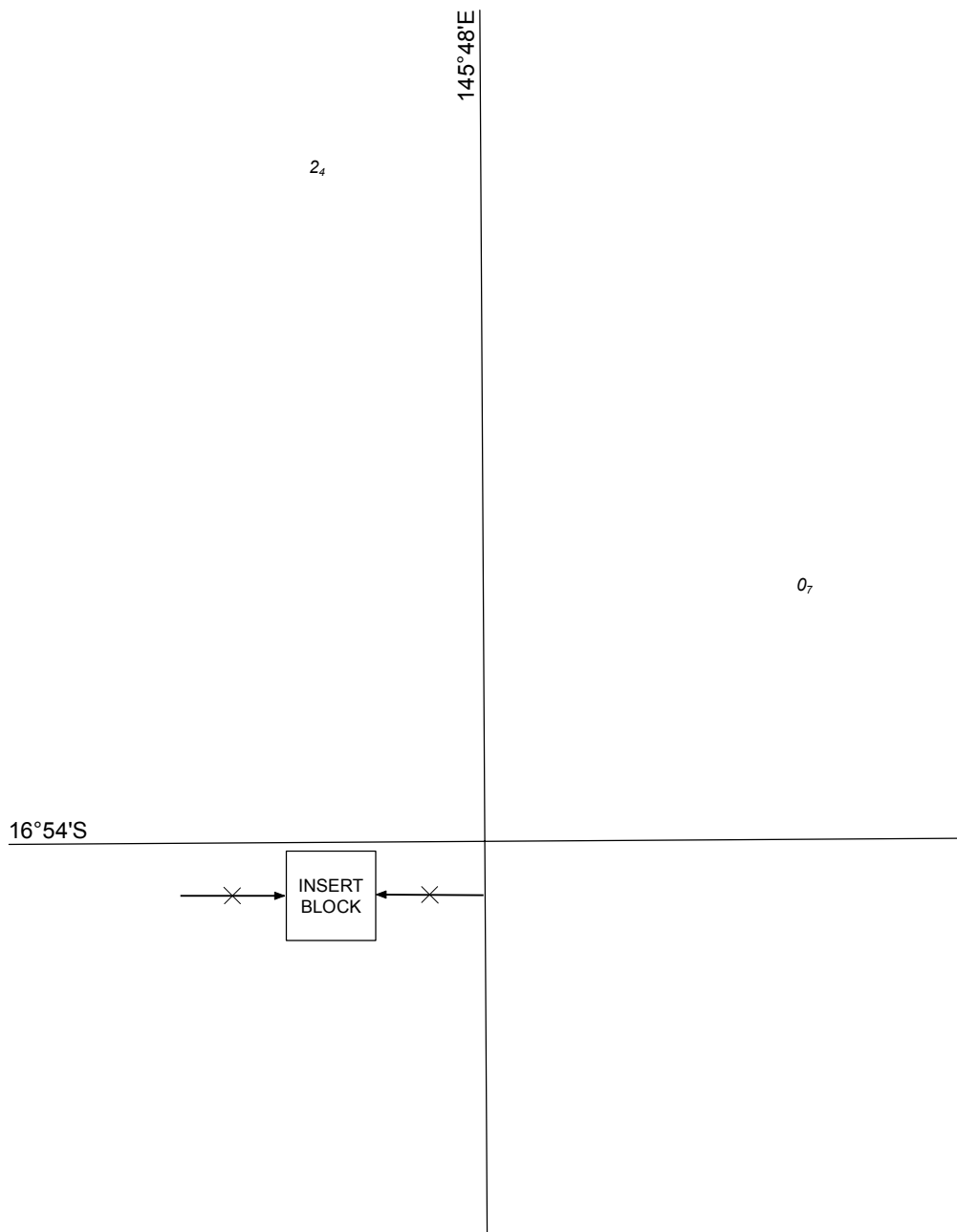
NTM 687, 690/2017

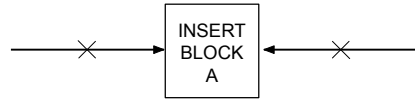


Australian Government  
Department of Defence

AUS 271

© Commonwealth of Australia 2017



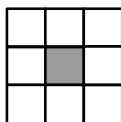
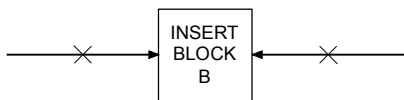


145° 47' 5"E

2<sub>4</sub>

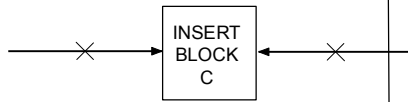
16° 54' 5"E

1<sub>3</sub>



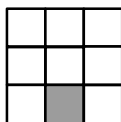
0<sub>6</sub>

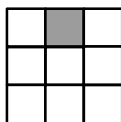
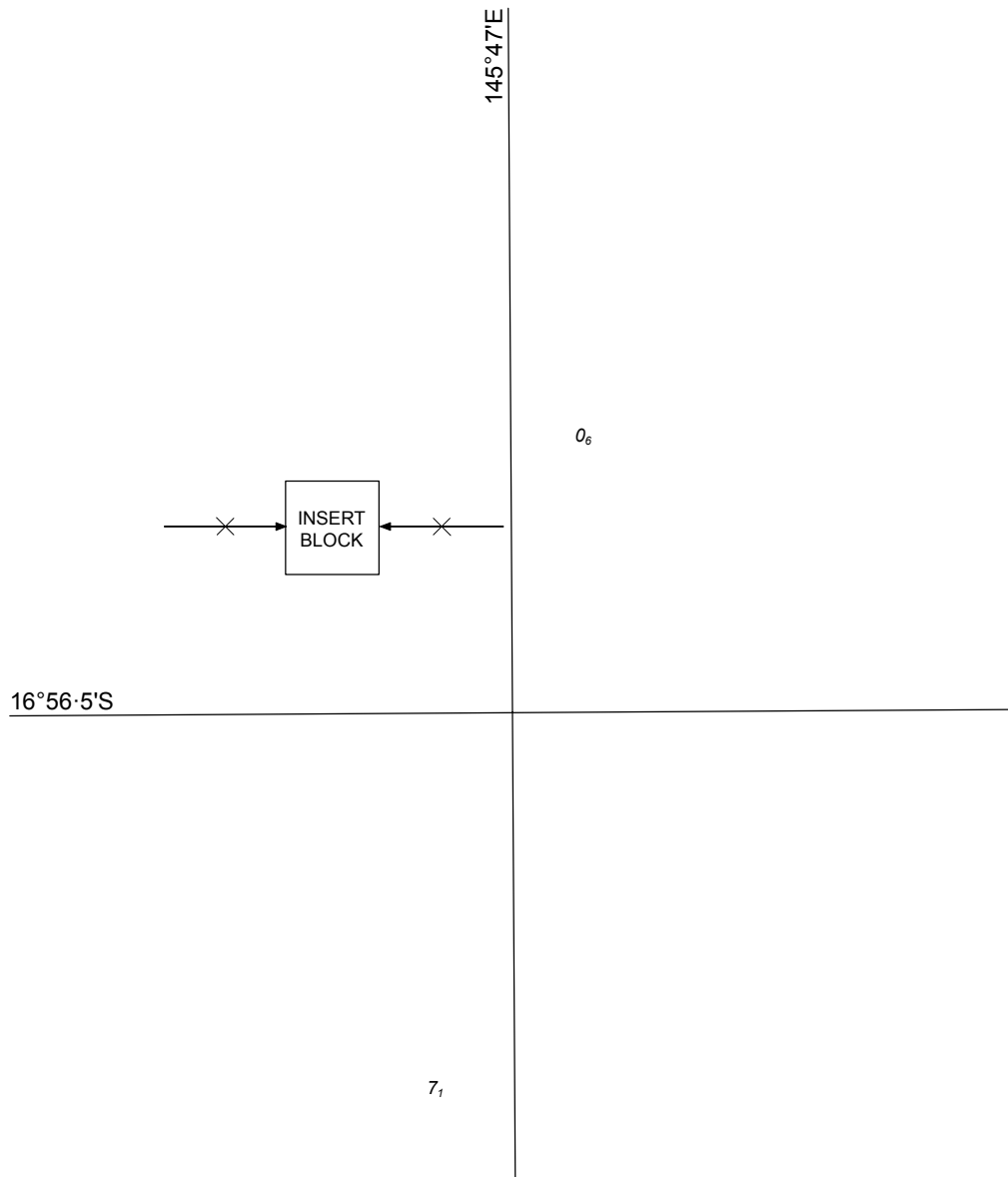
145°47'E



16°56·5'E

7<sub>3</sub>

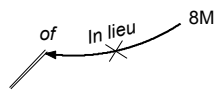




27°00'S

153°30'E


17<sub>7</sub>



65

Previous Notice 597/2017

NTM 689/2017



Australian Government  
Department of Defence

AUS 235

© Commonwealth of Australia 2017

of In lieu 8M

153°30'E

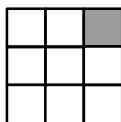
75

27°05'S

24

Previous Notice 597/2017

NTM 689/2017



AUS 236

© Commonwealth of Australia 2017

of  
In lieu 8M

153°30'E

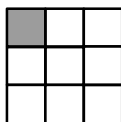
73

27°15'S

27

Previous Notice 597/2017

NTM 689/2017



Australian Government  
Department of Defence

AUS 814

© Commonwealth of Australia 2017

153°30'E

62

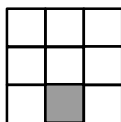
126

27°00'S

of  
In lieu 8M

Previous Notice 597/2017

NTM 689/2017



Australian Government  
Department of Defence

AUS 815

© Commonwealth of Australia 2017

151°15'E

0<sub>9</sub>

Q(F Day)

In lieu

of

23°49'S

5<sub>2</sub>

Iso.2s (F Day)

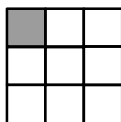
In lieu

of



Previous Notice 243/2017

NTM 687, 690/2017



AUS 244

© Commonwealth of Australia 2017

0<sub>8</sub>

153°26'E

27°58'S



8<sub>5</sub>

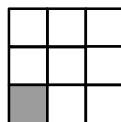
of  
of

of

of

of  
of

of  
of



146°30'E

17<sub>g</sub>

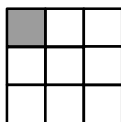
18°45'S

Dir Oc.3s & F.RG  
In lieu  
of

22

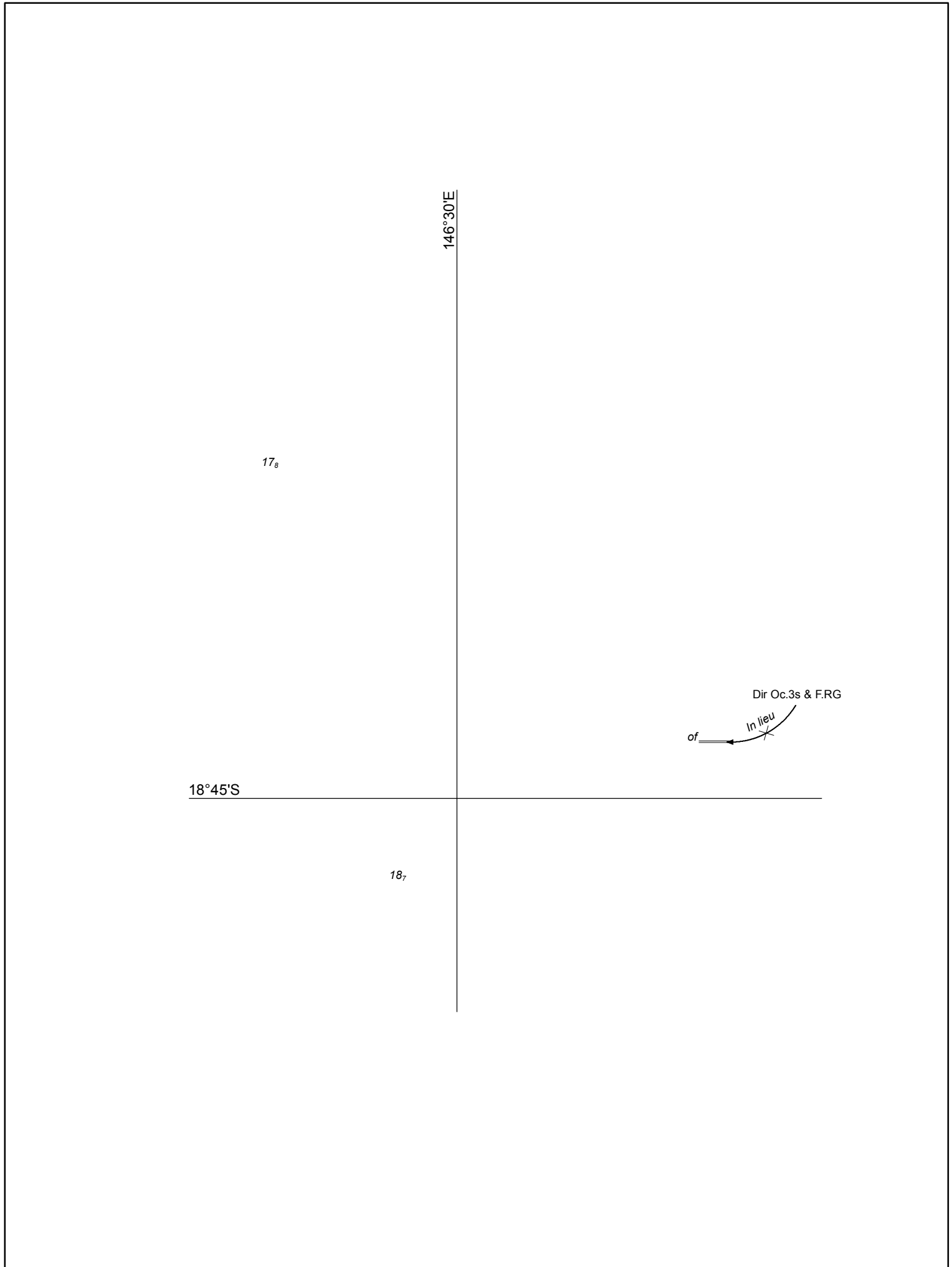
Previous Notice 640/2017

NTM 693/2017



AUS 827

© Commonwealth of Australia 2017





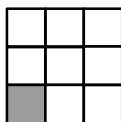
146°30'E

17<sub>8</sub>

18°45'S

18<sub>7</sub>

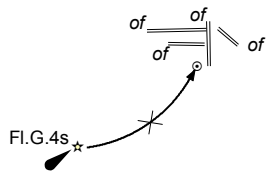
Dir Oc.3s & F.RG  
*In lieu*   
of 



23°09'5"S

150°47'5"E

3<sub>9</sub>

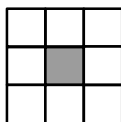


4<sub>2</sub>

PLAN: ROSSLYN BAY

Previous Notice 244/2017

NTM 694/2017



AUS 247

© Commonwealth of Australia 2017

141°40'E

8<sub>s</sub>

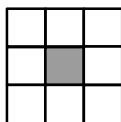
12°40'S

of // // of  
of // // of

10<sub>s</sub>

Previous Notice 642/2017

NTM 695/2017



Australian Government  
Department of Defence

AUS 4

© Commonwealth of Australia 2017

12°30'S

141°30'E

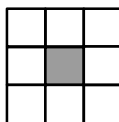
21<sub>5</sub>

25<sub>4</sub>

of

Previous Notice 281/2017

NTM 695/2017



Australian Government  
Department of Defence

AUS 301

© Commonwealth of Australia 2017

12°30'S

141°30'E

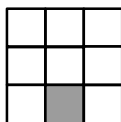
18<sub>r</sub>

24

of  
of

Previous Notice 1221/2014

NTM 695/2017



Australian Government  
Department of Defence

AUS 701

© Commonwealth of Australia 2017

10°00'S

1397

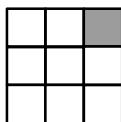
110°00'E

4799



Previous Notice 323/2017

NTM 696/2017



Australian Government  
Department of Defence

AUS 4708 (INT 708)

© Commonwealth of Australia 2017

⊙ ——— × ——— ⊛ Rep(2017)

125°05'E

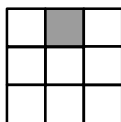
24<sub>6</sub>

14°50'S

30<sub>1</sub>

Previous Notice 7/2017

NTM 697/2017



Australian Government  
Department of Defence

AUS 37




© Commonwealth of Australia 2017

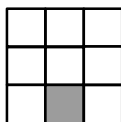
14°45'S



125°00'E

34

30<sub>s</sub>

Rep(2017)   



Rep(2017)  

125°00'E


23

15°00'S

16

Previous Notice 7/2017


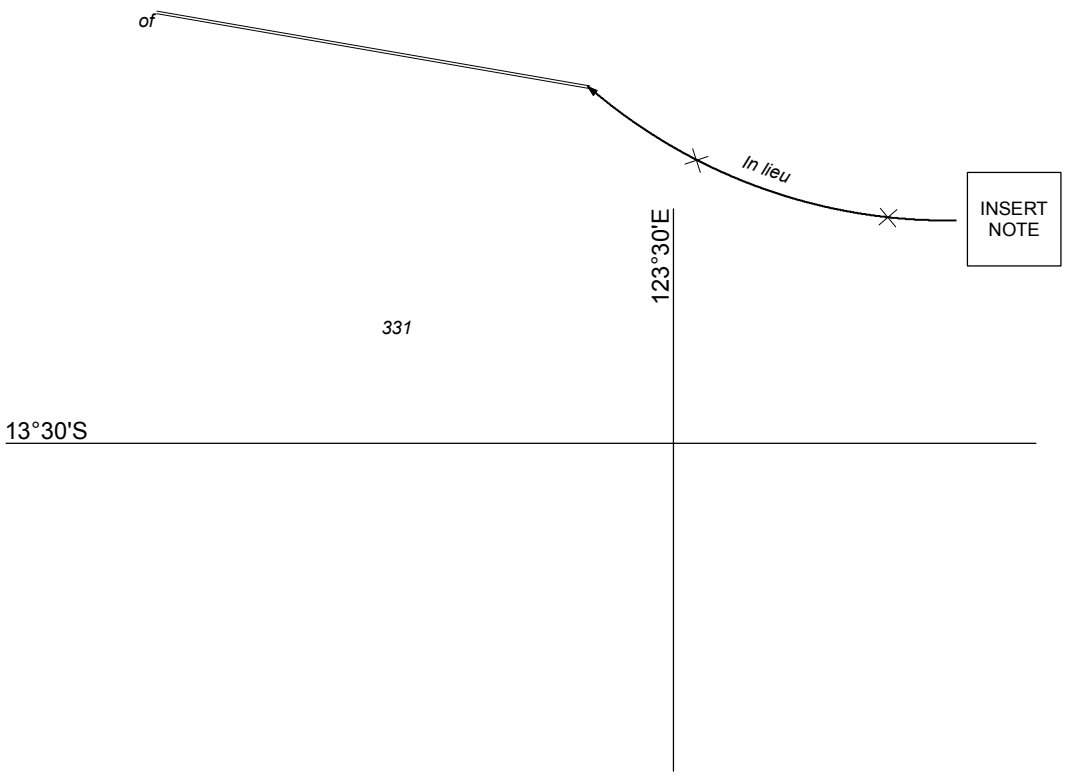
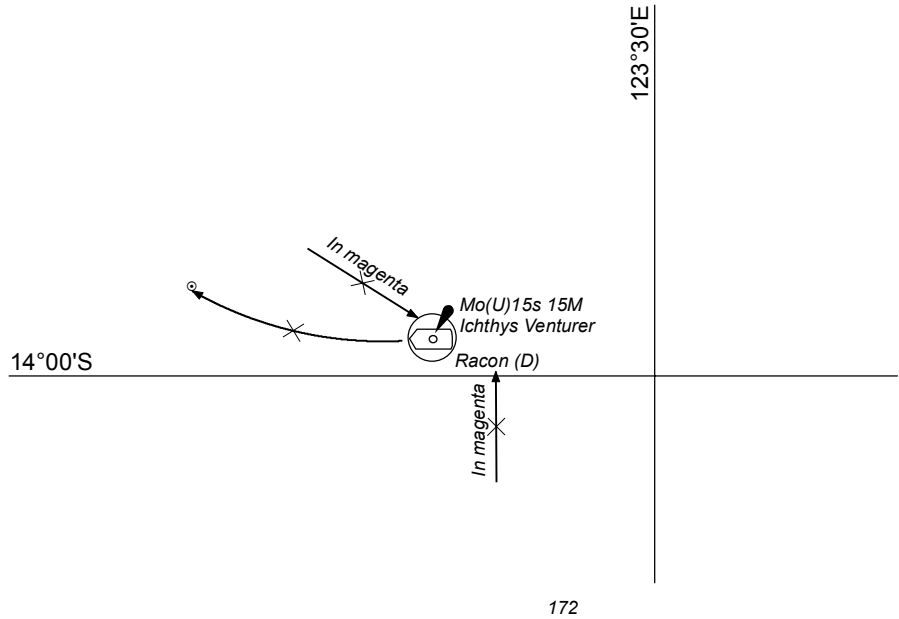
NTM 697/2017


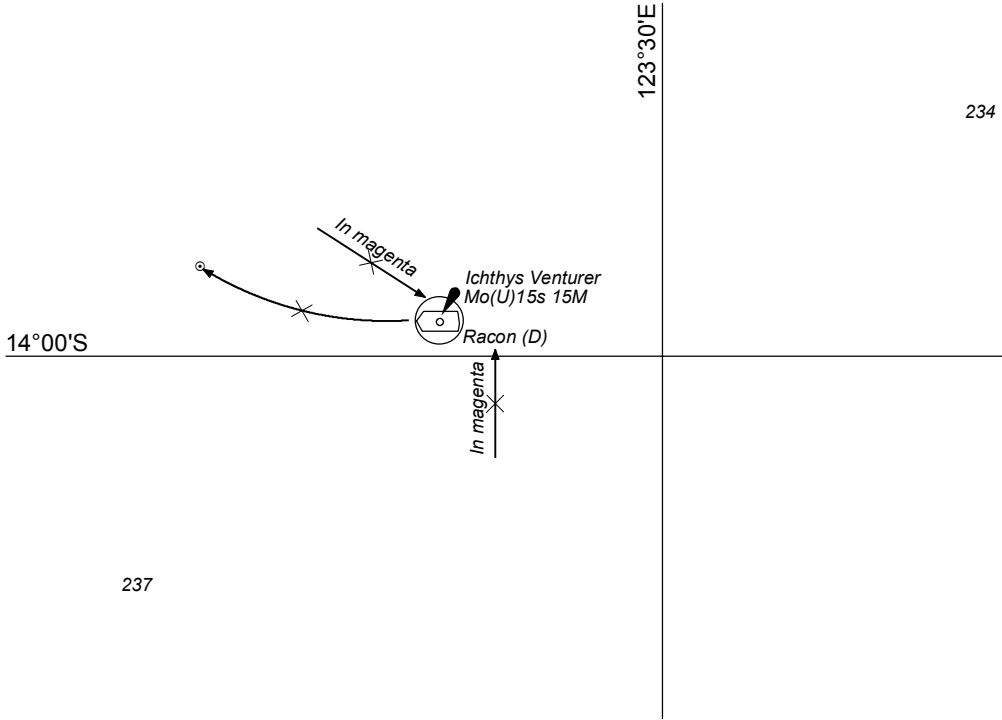


Australian Government  
Department of Defence

AUS 730

© Commonwealth of Australia 2017



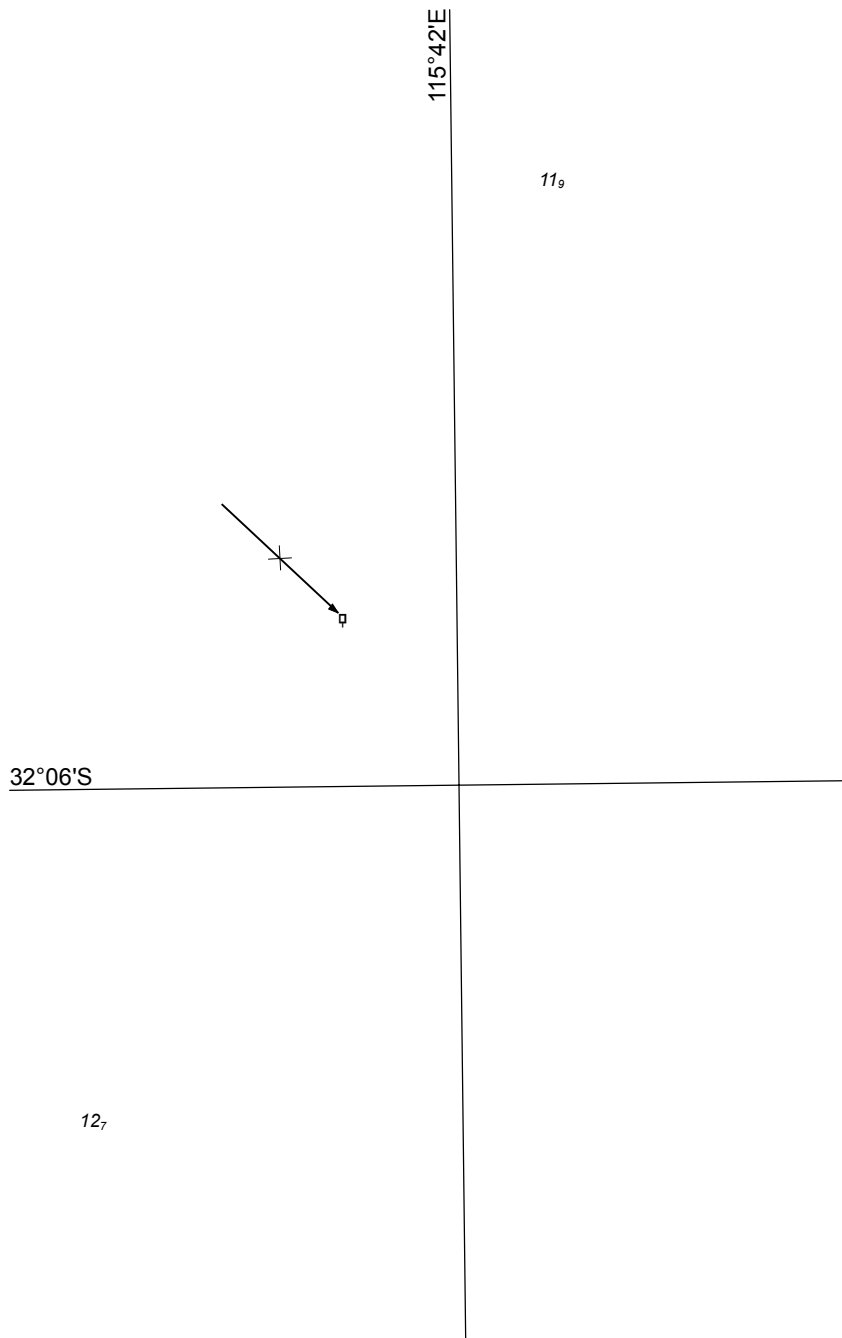


↑  
✕  
↓

INSERT  
NOTE


↑  
✕  
↓





Previous Notice 649/2017

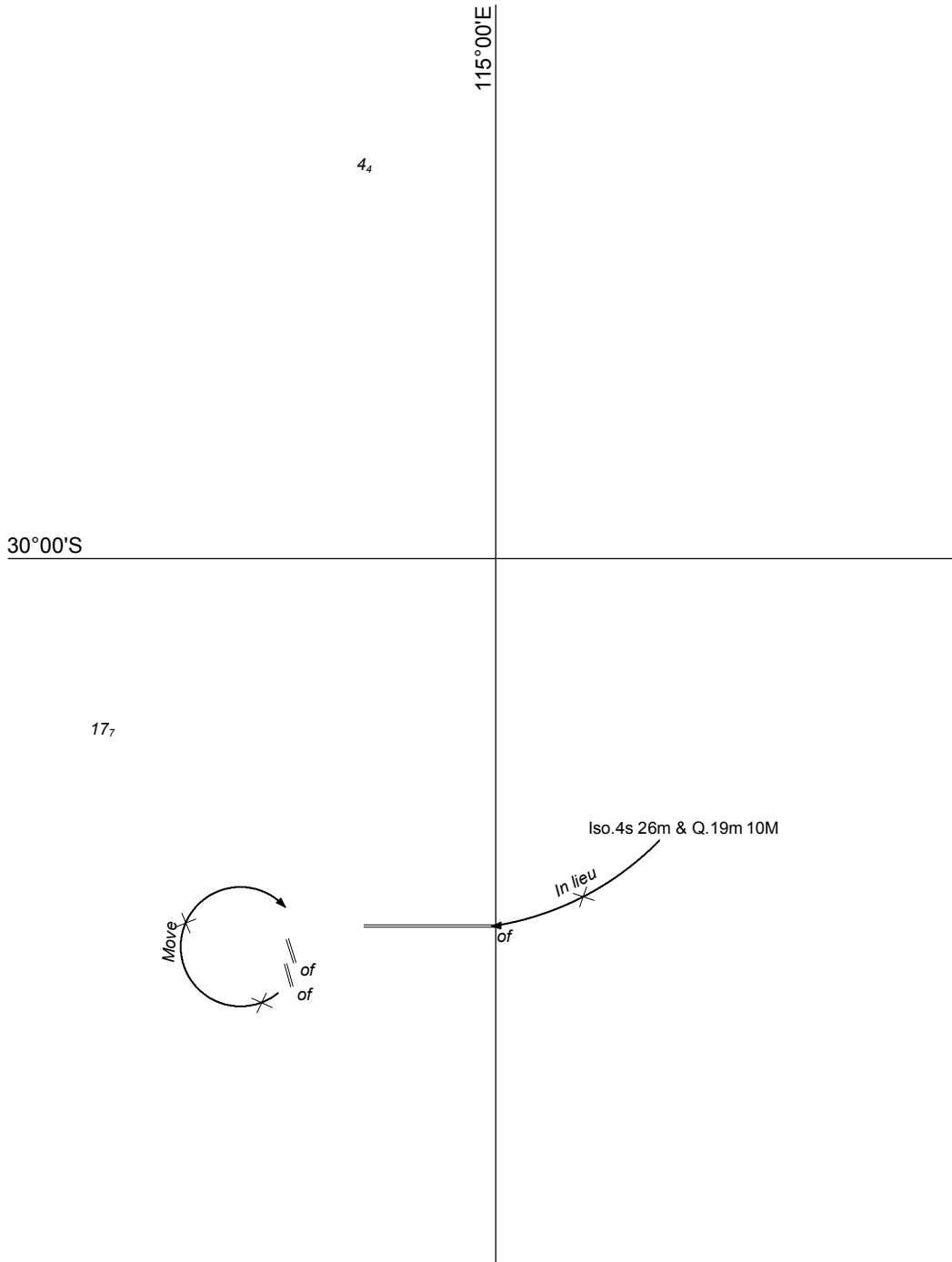
NTM 699/2017



Australian Government  
Department of Defence

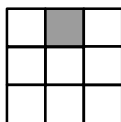
AUS 117

© Commonwealth of Australia 2017



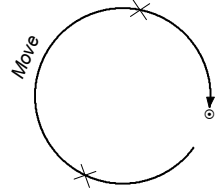
Previous Notice 363/2017

NTM 700/2017



AUS 753

© Commonwealth of Australia 2017



115°00'E

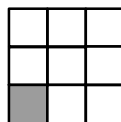
10<sub>2</sub>

21°35'S

9<sub>5</sub>

Previous Notice 607/2017

NTM 701/2017



Australian Government  
Department of Defence

AUS 64

© Commonwealth of Australia 2017

138°24'E

of  
of

12<sub>4</sub>

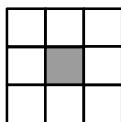
34°52'S

11<sub>7</sub>

Page 1 of 2

Previous Notice 653/2017

NTM 702, 703/2017



Australian Government  
Department of Defence

AUS 130

© Commonwealth of Australia 2017



34°49'S

138°25'E

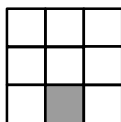
9<sub>9</sub>

13<sub>3</sub>

of  
of  
of

Previous Notice 653/2017

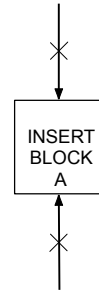
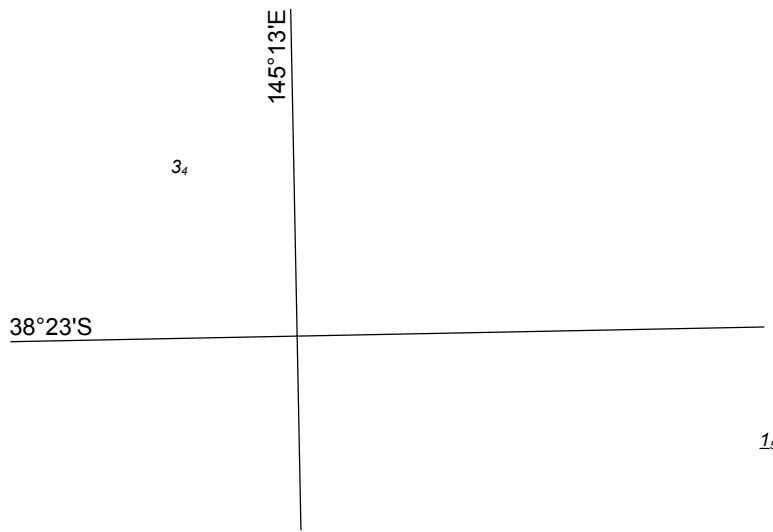
NTM 703/2017



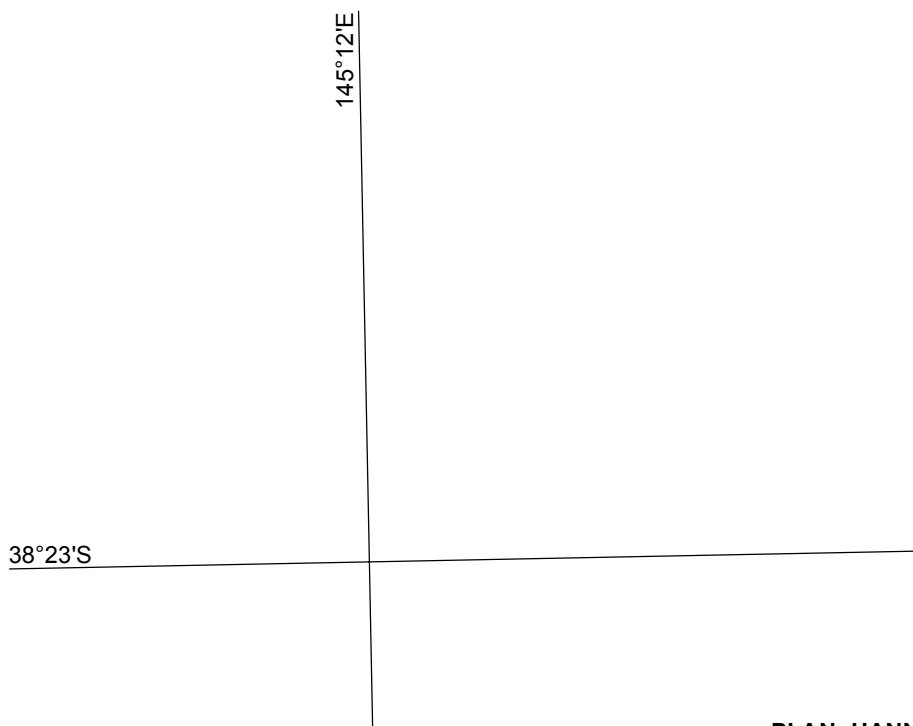
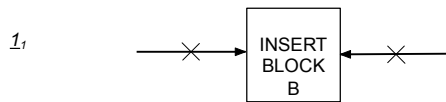
Australian Government  
Department of Defence

AUS 138

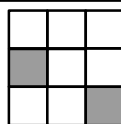
© Commonwealth of Australia 2017

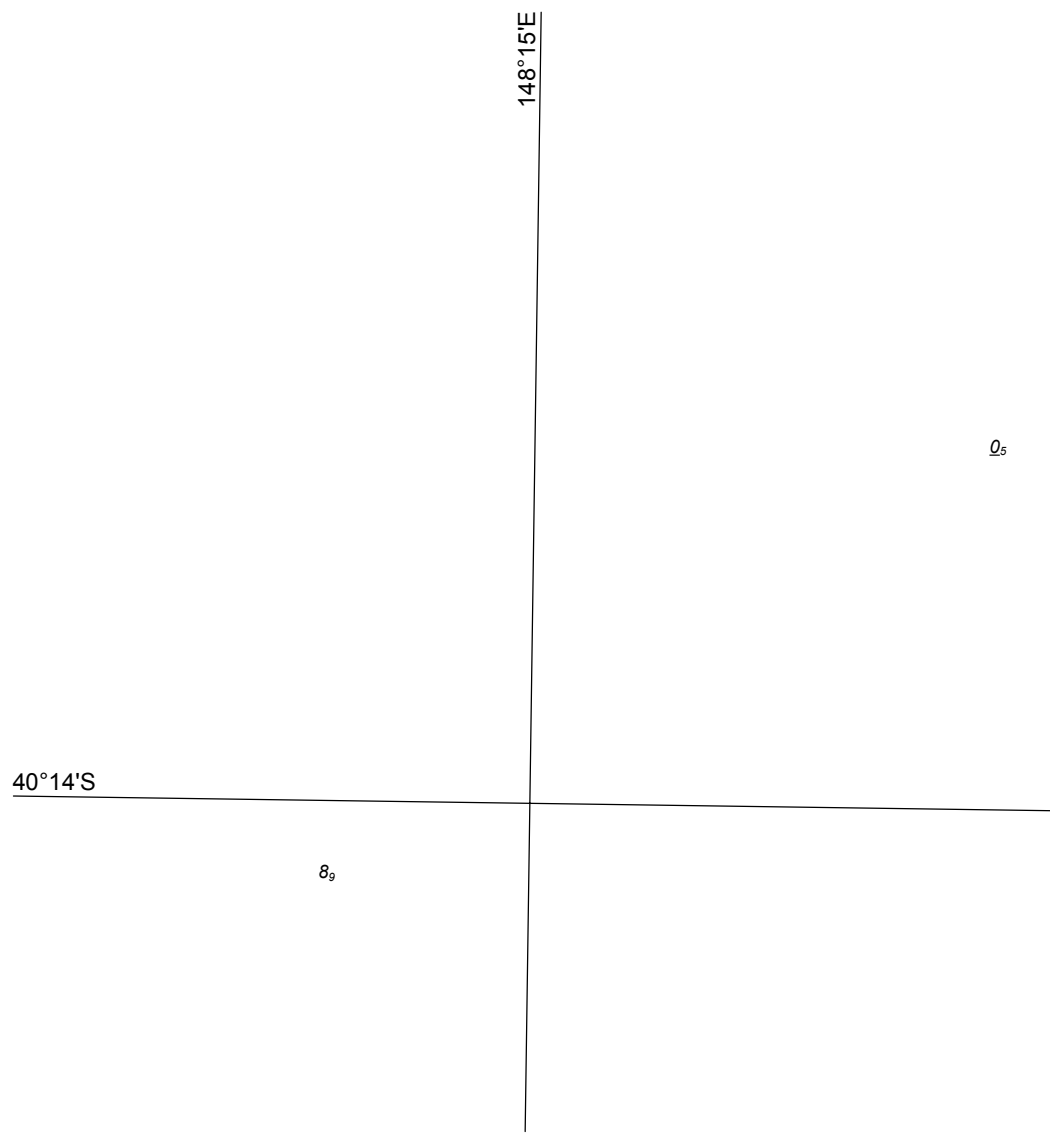


PLAN: HANNS INLET



PLAN: HANNS INLET

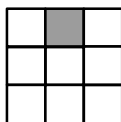




**PLAN: APPROACHES TO LADY BARRON**

*Previous Notice 63/2017*

NTM 705/2017



AUS 179

© Commonwealth of Australia 2017