

Fl(2)Y.5s
In lieu
of

29°45'S

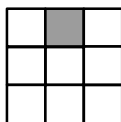
153°30'E

73

64

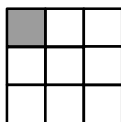
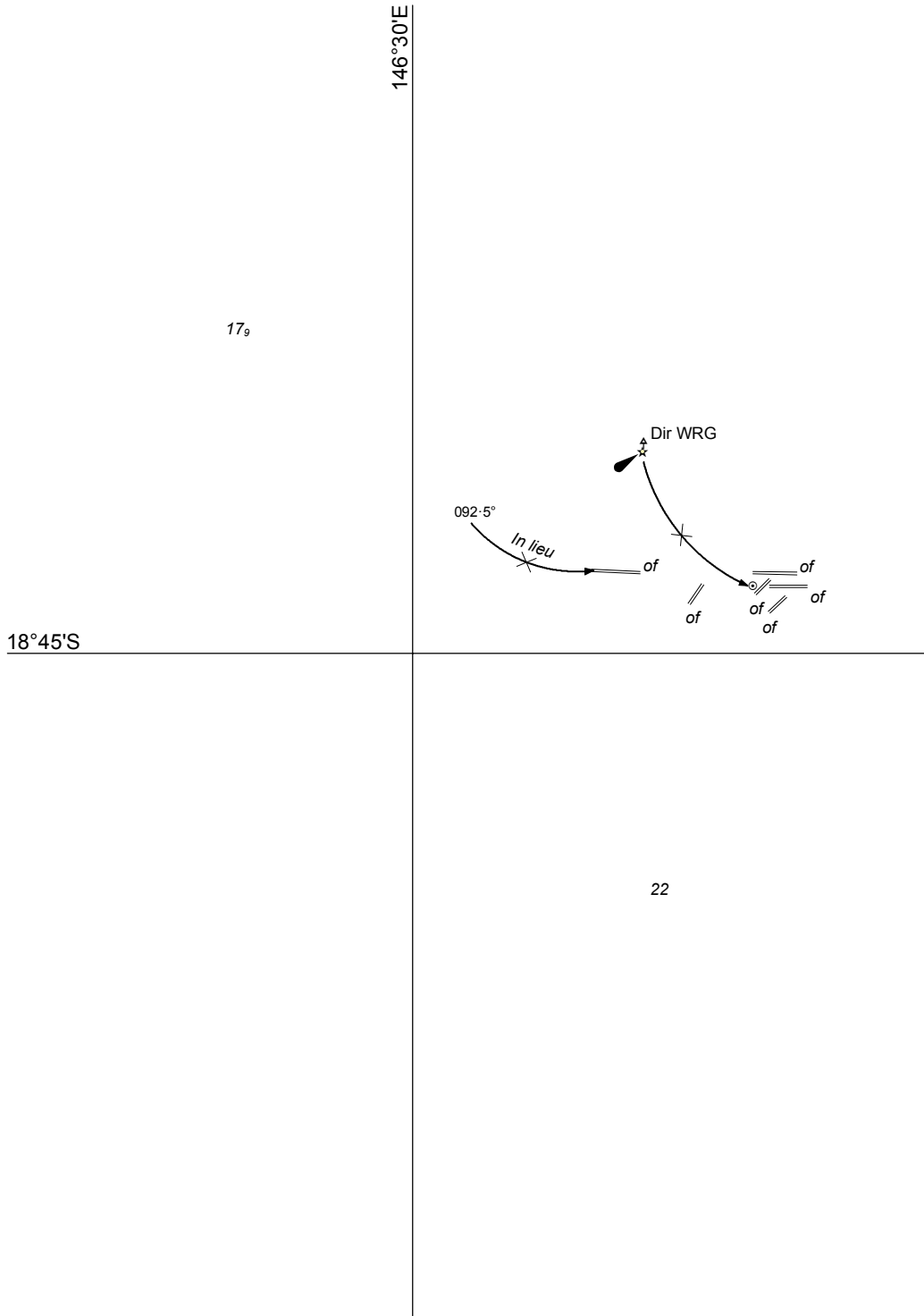
Previous Notice 1137/2016


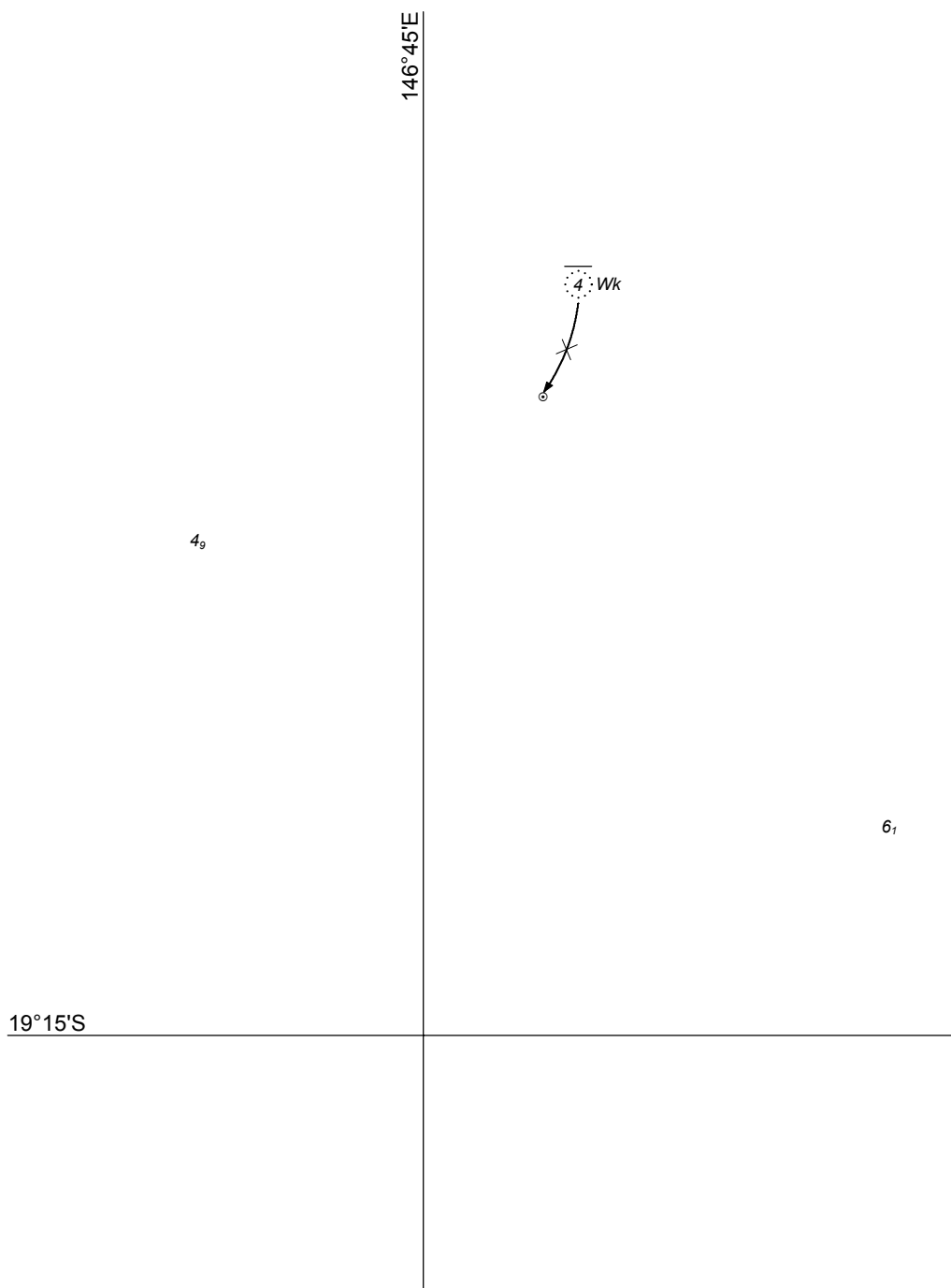
NTM 638/2017

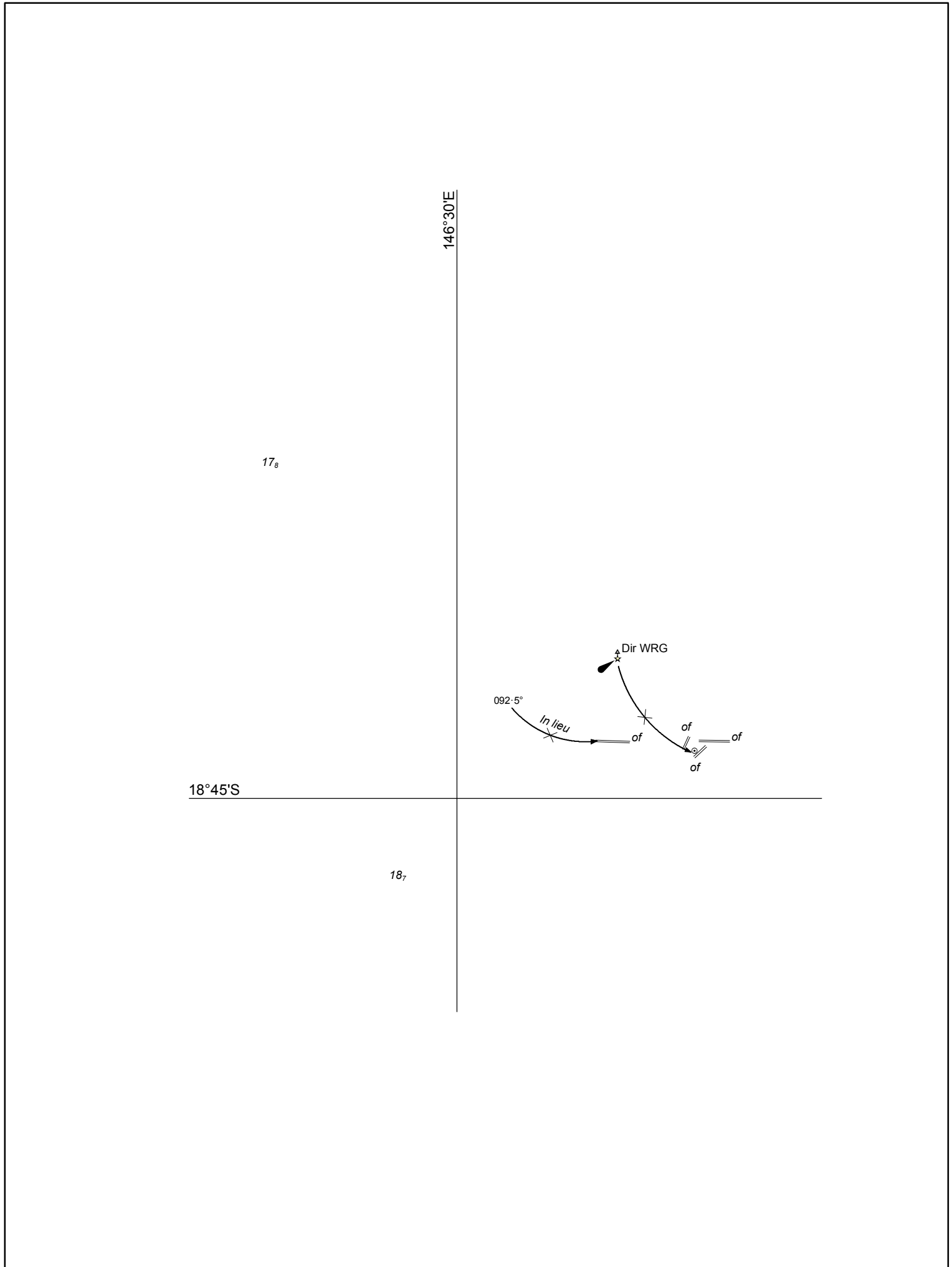


AUS 812

© Commonwealth of Australia 2017

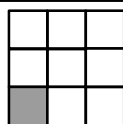






Previous Notice 499/2017

NTM 639/2017



AUS 828

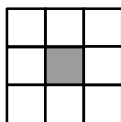
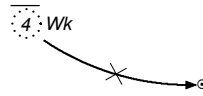
© Commonwealth of Australia 2017


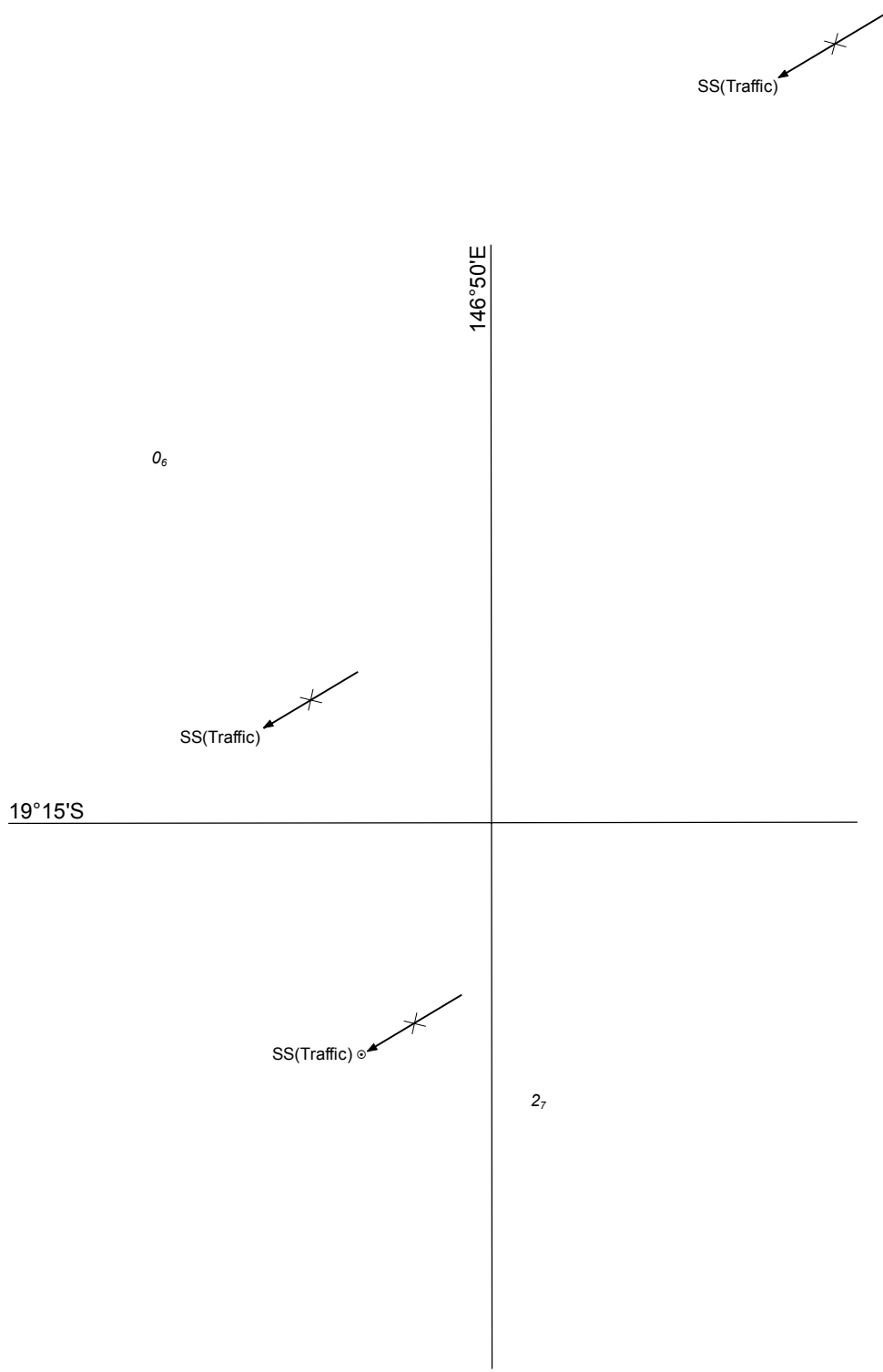
19°10'S

146°45'E

5₂

Q₃







141°50'E

Q₃

12°40'S

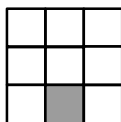
2₄





Previous Notice 595/2017

NTM 643/2017



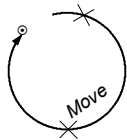
Australian Government
Department of Defence

AUS 4604 (INT 604)

© Commonwealth of Australia 2017

152°00'E

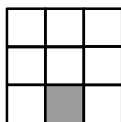
579



9°15'S

73

Previous Notice 385/2016

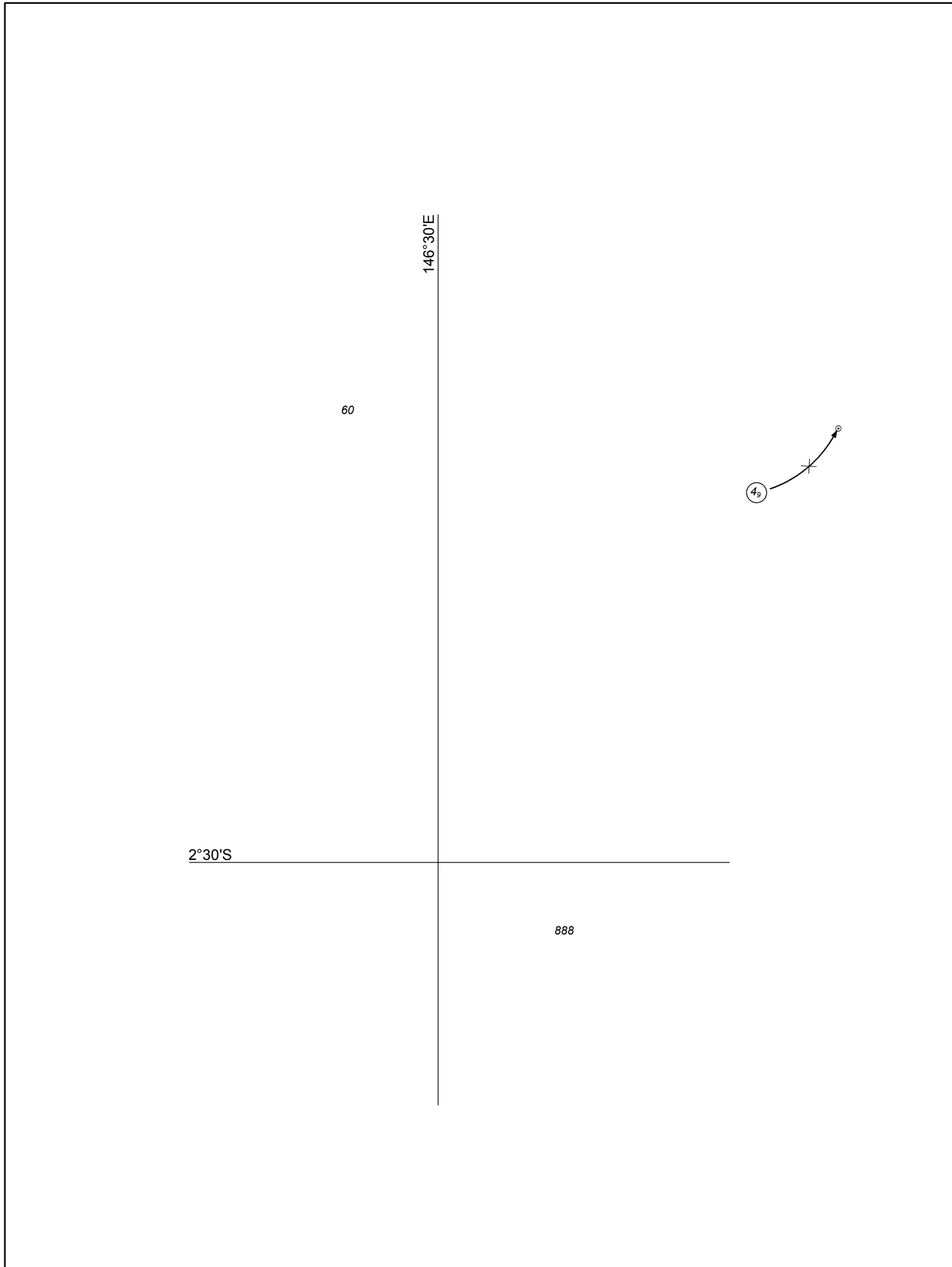


Australian Government
Department of Defence

AUS 515


NTM 644/2017

© Commonwealth of Australia 2017



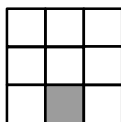
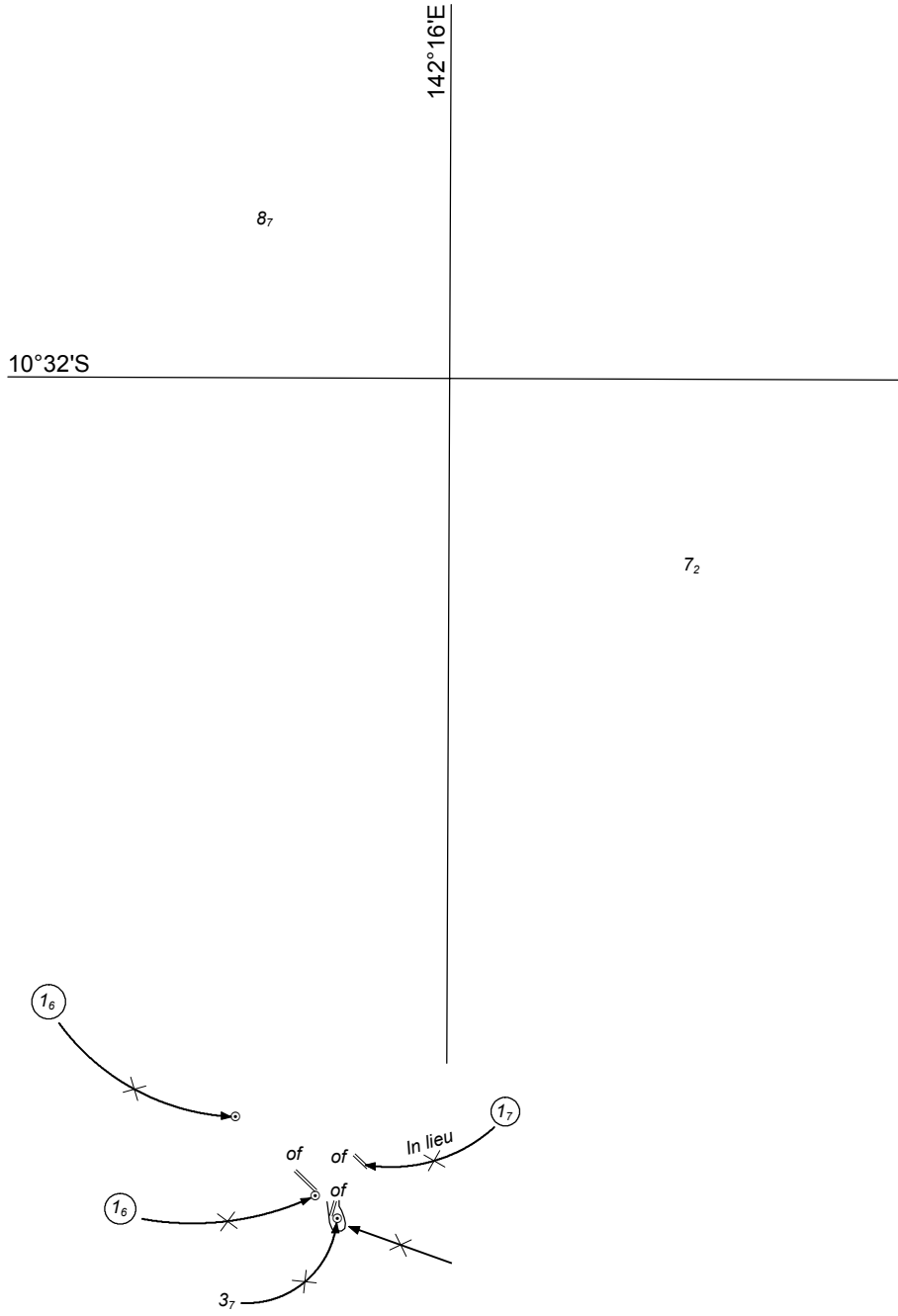
Previous Notice 443/2016

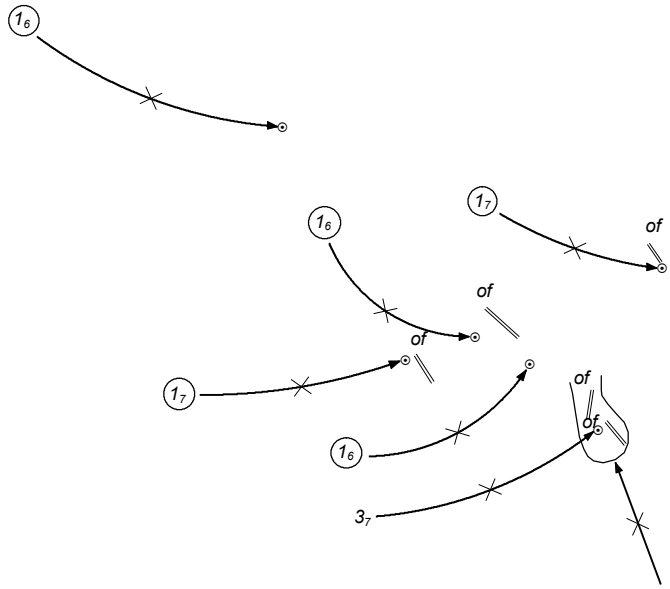
NTM 645/2017



AUS 391

© Commonwealth of Australia 2017



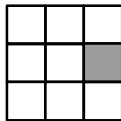


142°15'E

3₆

10°35'S

7₃



of
of

of
of

of
of

115°29'E

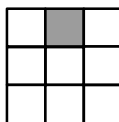
4₂

20°48'S

5₇

Previous Notice 704/2016

NTM 647/2017



AUS 66

© Commonwealth of Australia 2017

115°29'E

20°44'S

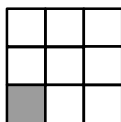
2₆

of ——— of
of //

5₉

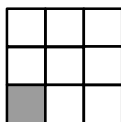
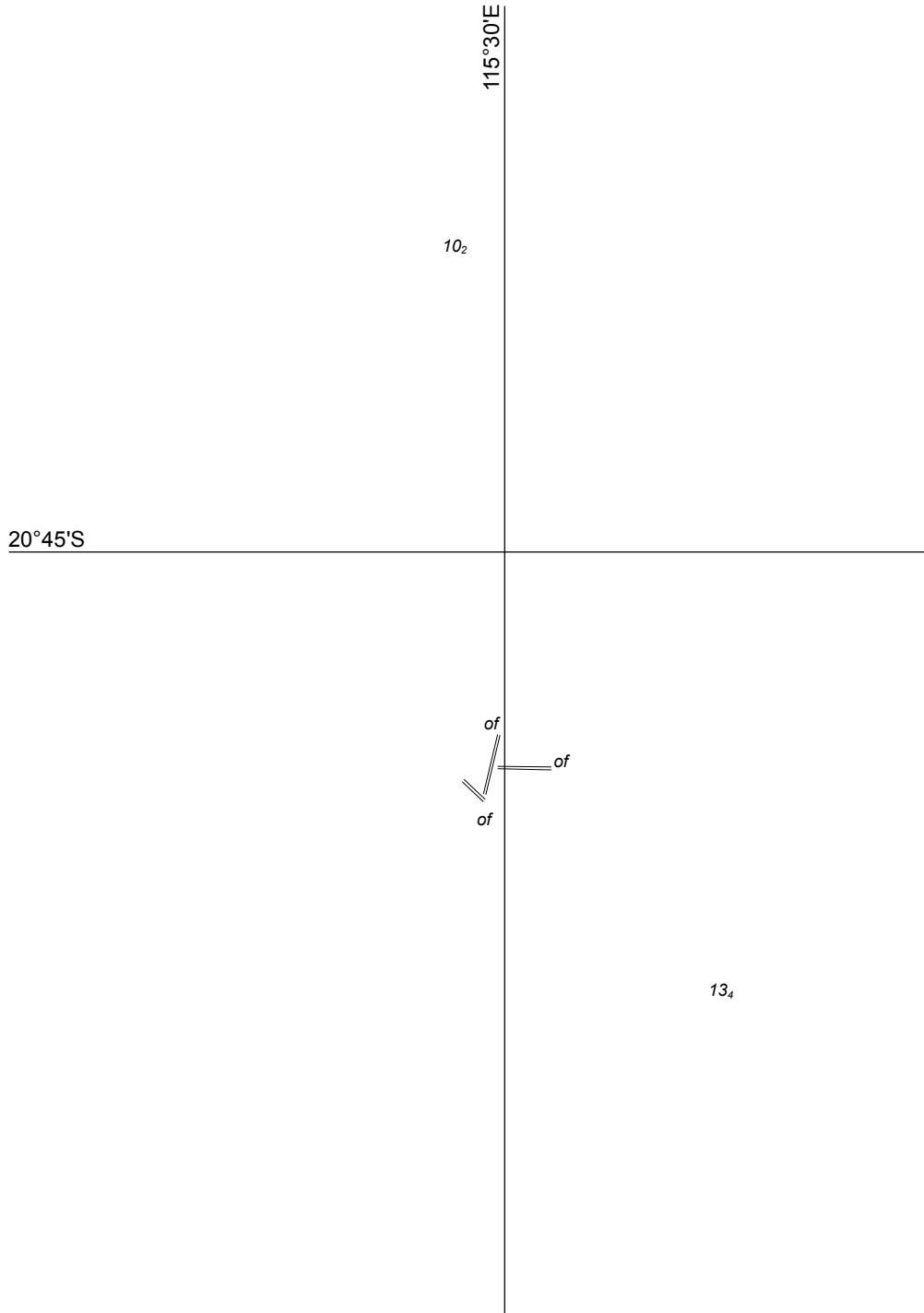
Previous Notice 206/2017

NTM 647/2017



AUS 67

© Commonwealth of Australia 2017

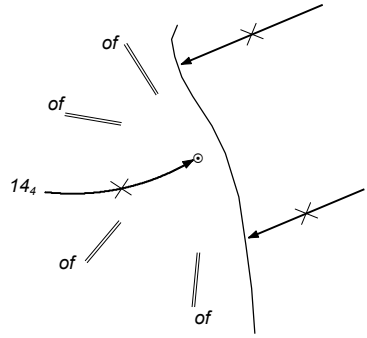


of

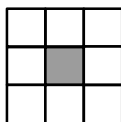
115°41.5'E


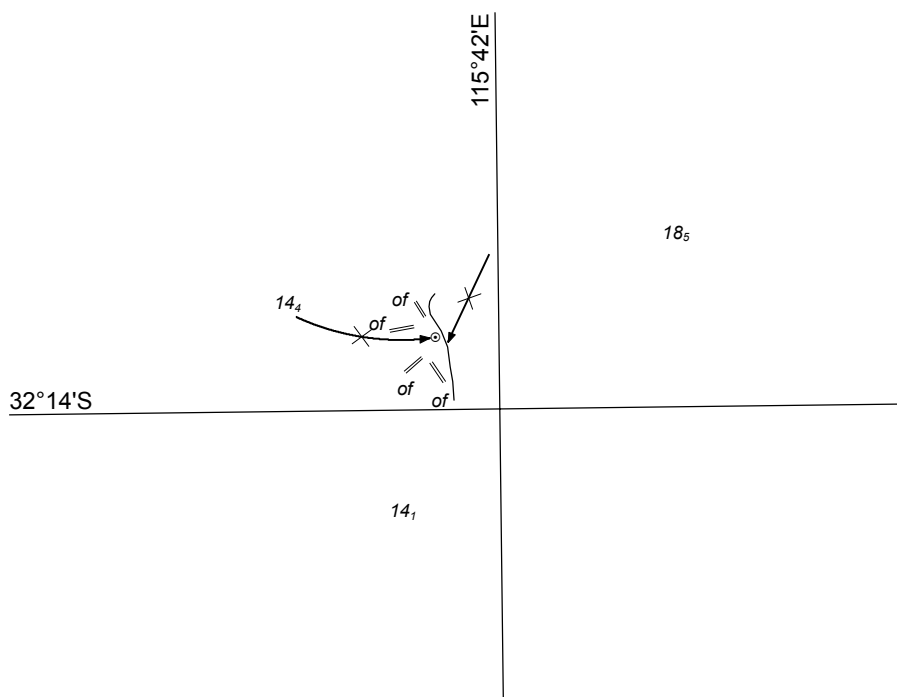
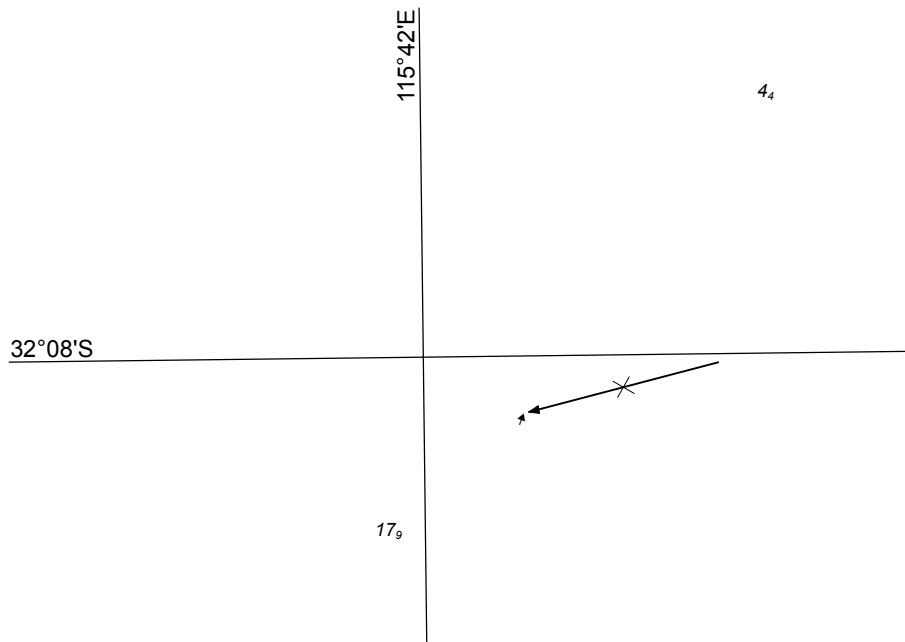
12_e

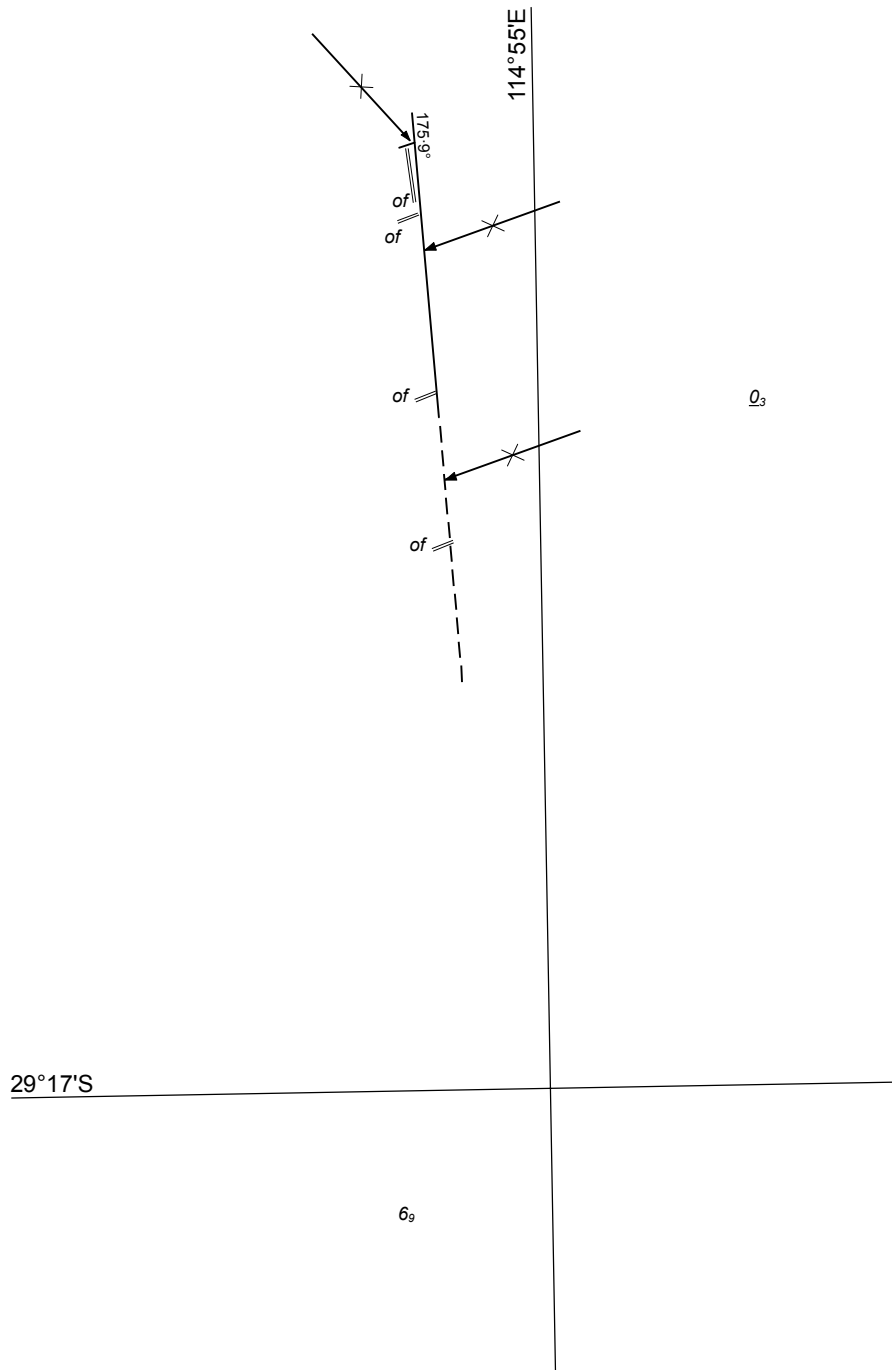
32°14'S



13_s



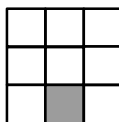




PLAN: PORT DENISON

Previous Notice 387/2016

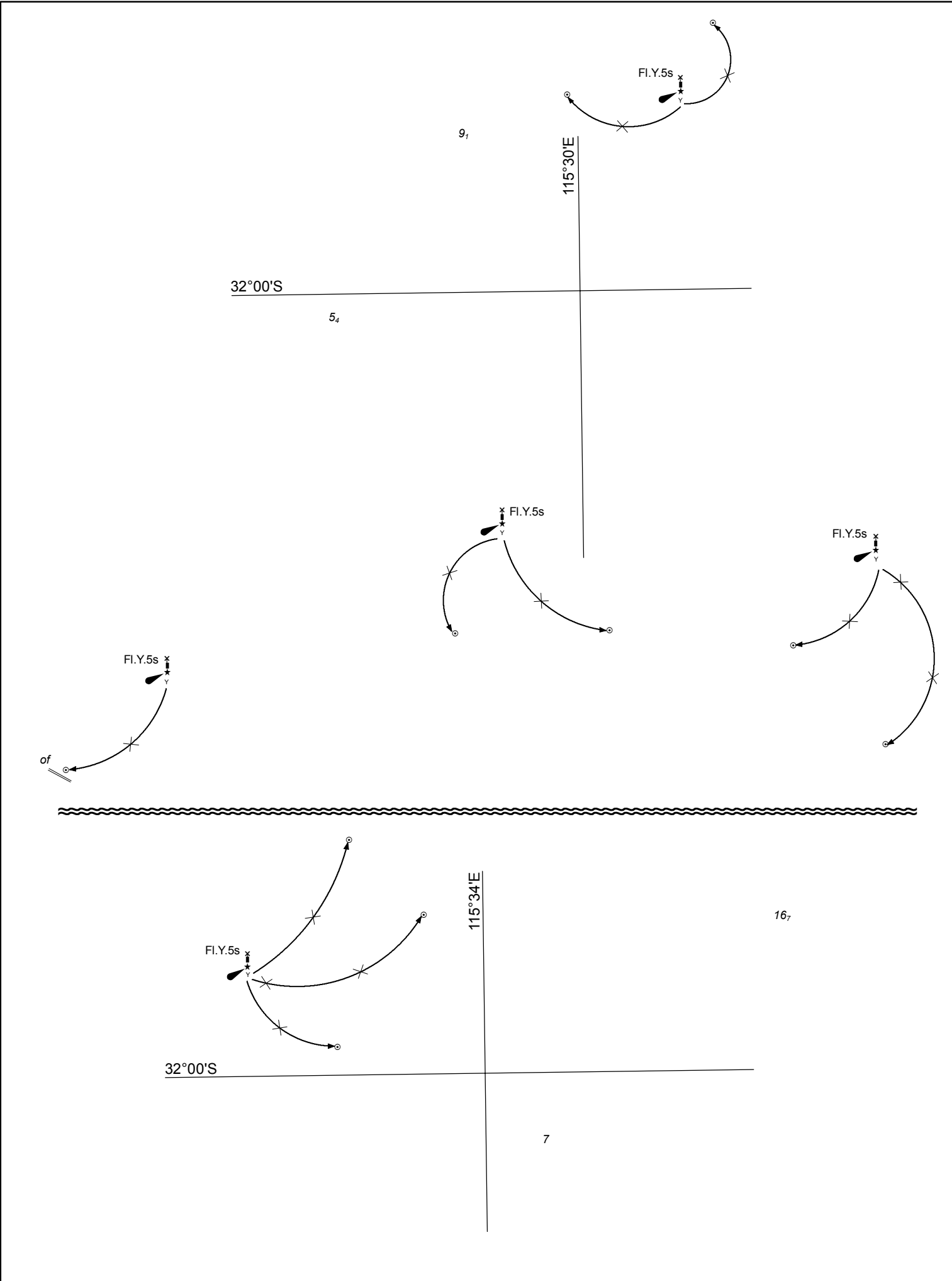
NTM 650/2017



Australian Government
Department of Defence


AUS 84

© Commonwealth of Australia 2017



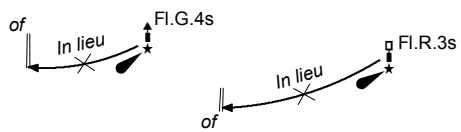
Previous Notice 454/2017

NTM 651/2017



AUS 112

© Commonwealth of Australia 2017



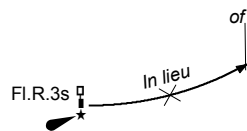
133°45'E

8₄

32°15'S

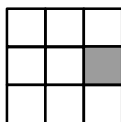


5₇



Previous Notice 877/2016

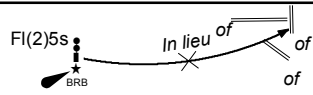
NTM 652/2017



Australian Government
Department of Defence

AUS 120

© Commonwealth of Australia 2017

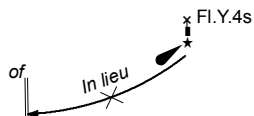
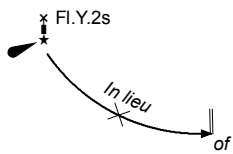


133°38'E

6₁

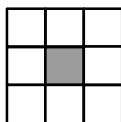
32°10'S

5₉



Previous Notice 619/2015

NTM 652/2017



Australian Government
Department of Defence

AUS 122

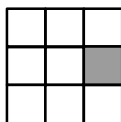
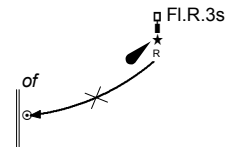
© Commonwealth of Australia 2017

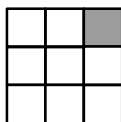
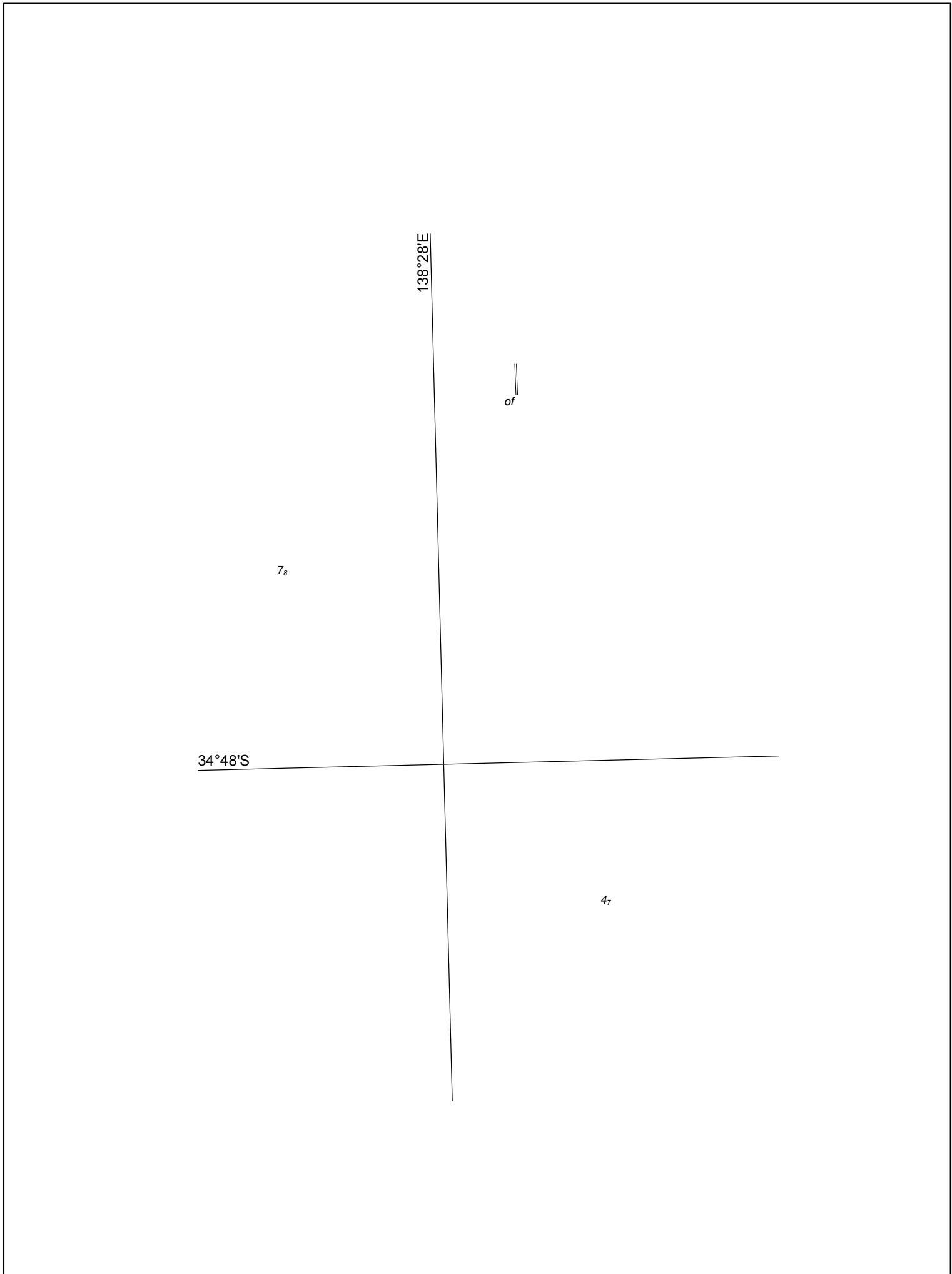
133°30'E

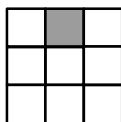
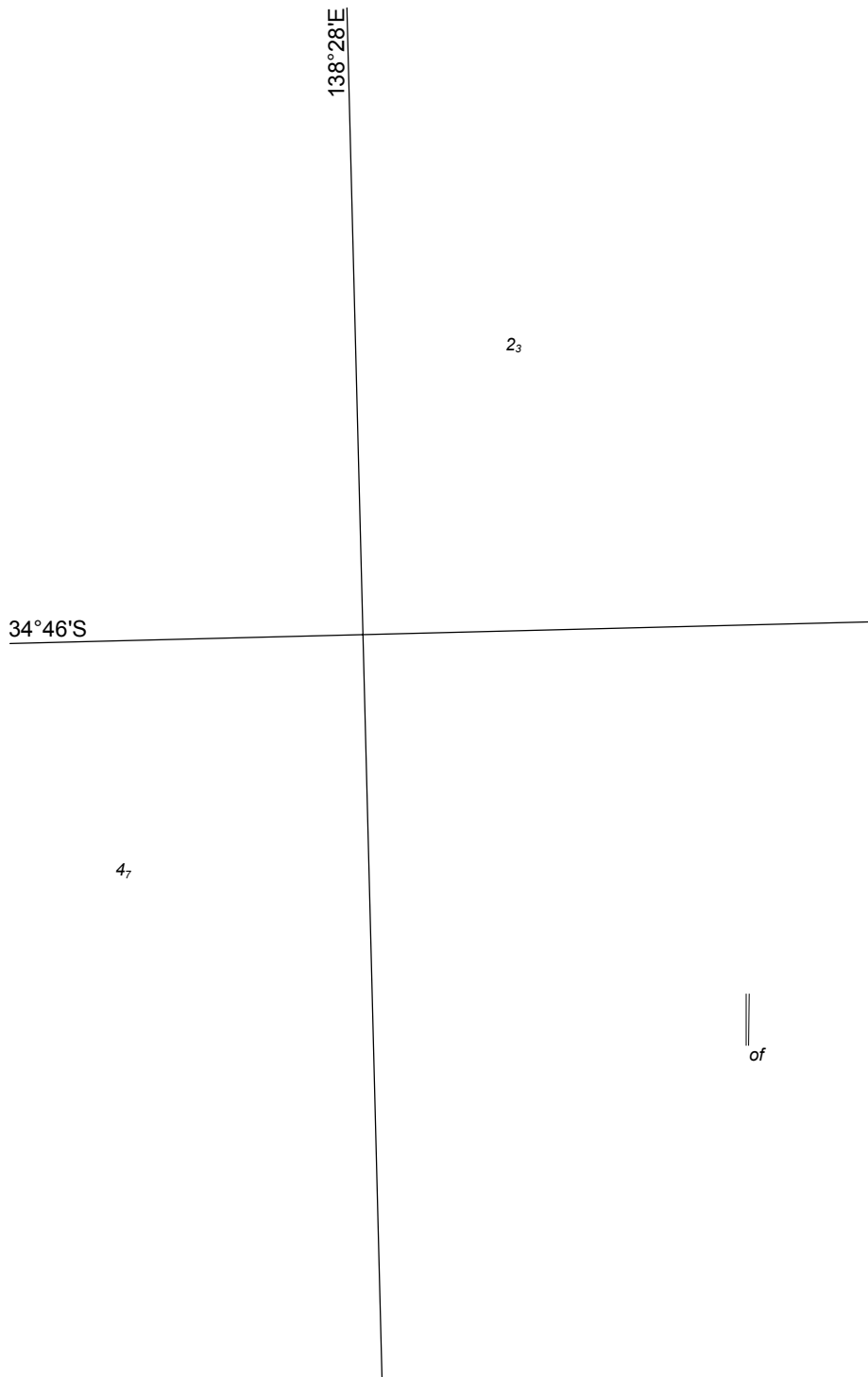
12_s

32°30'S

51







of

138°28'E

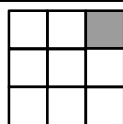
5₆

34°47'S

3₅

Previous Notice 530/2015

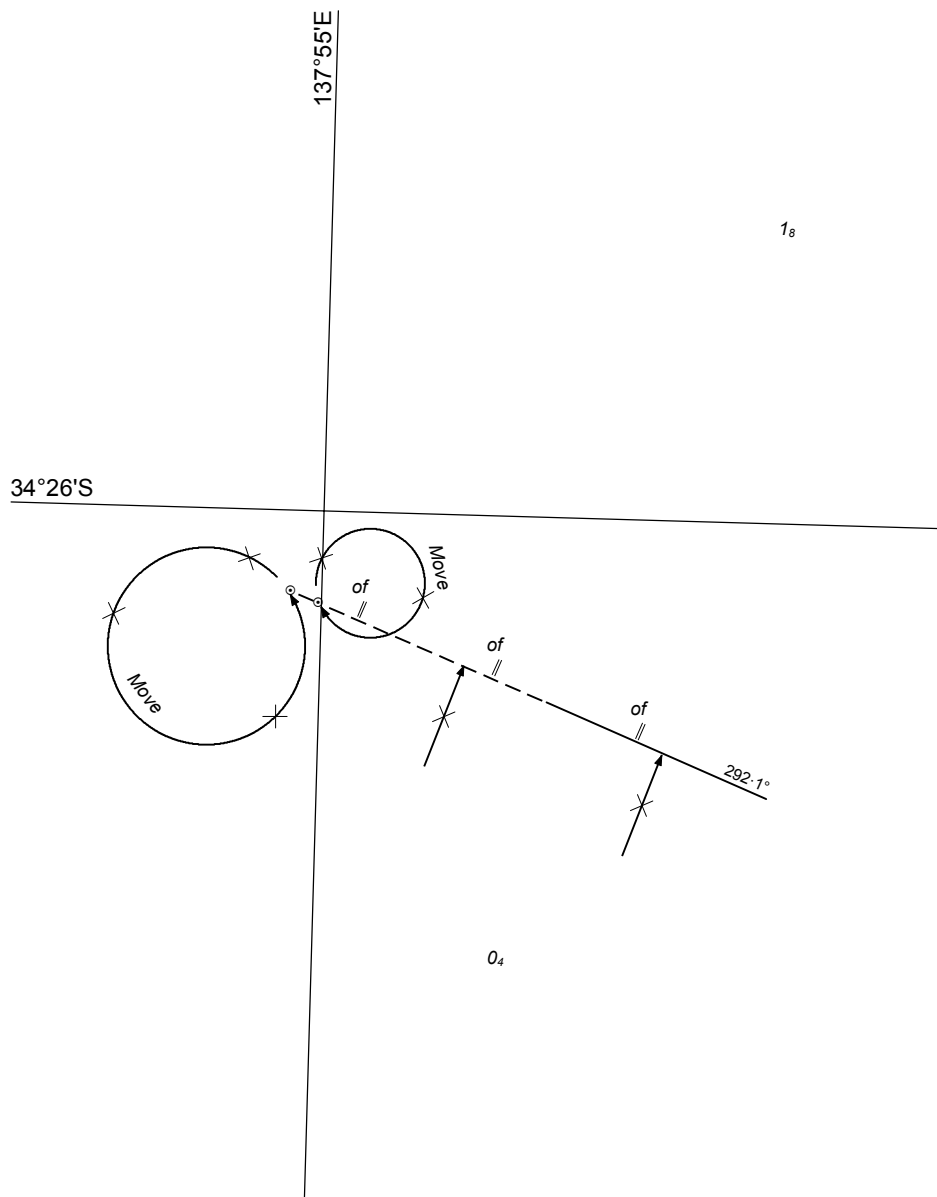
NTM 653/2017



Australian Government
Department of Defence

AUS 138

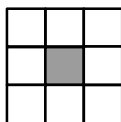
© Commonwealth of Australia 2017



PLAN: ARDROSSAN HARBOR

Previous Notice 393/2016

NTM 653/2017



Australian Government
Department of Defence

AUS 139


© Commonwealth of Australia 2017

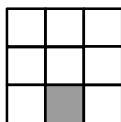

136°00'E

8₁

34°48'S

14₇

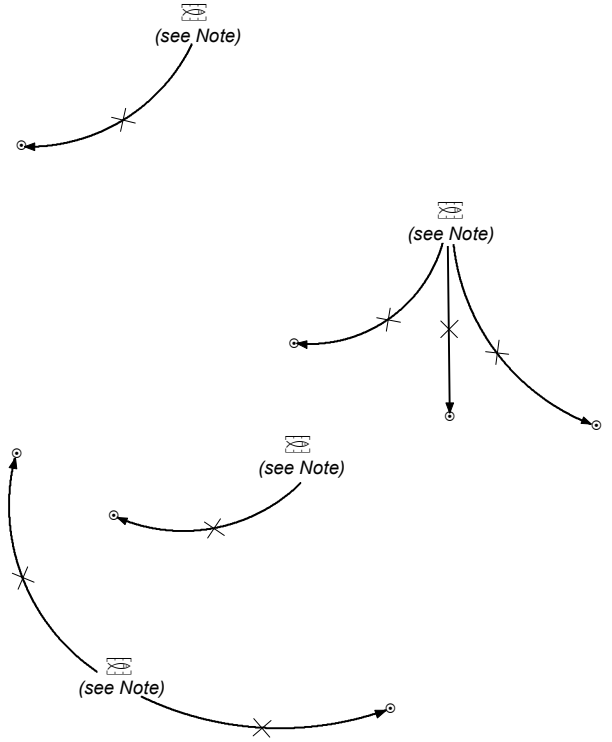

(see Note)



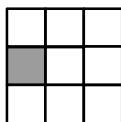
36

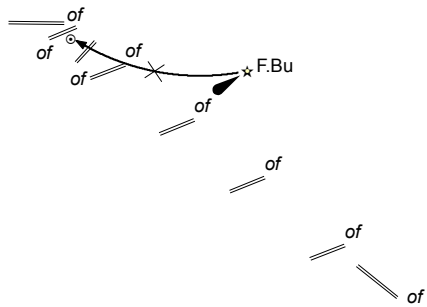
35°00'S

136°00'E



77



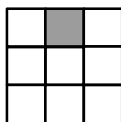


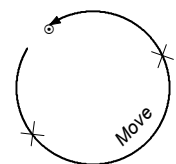
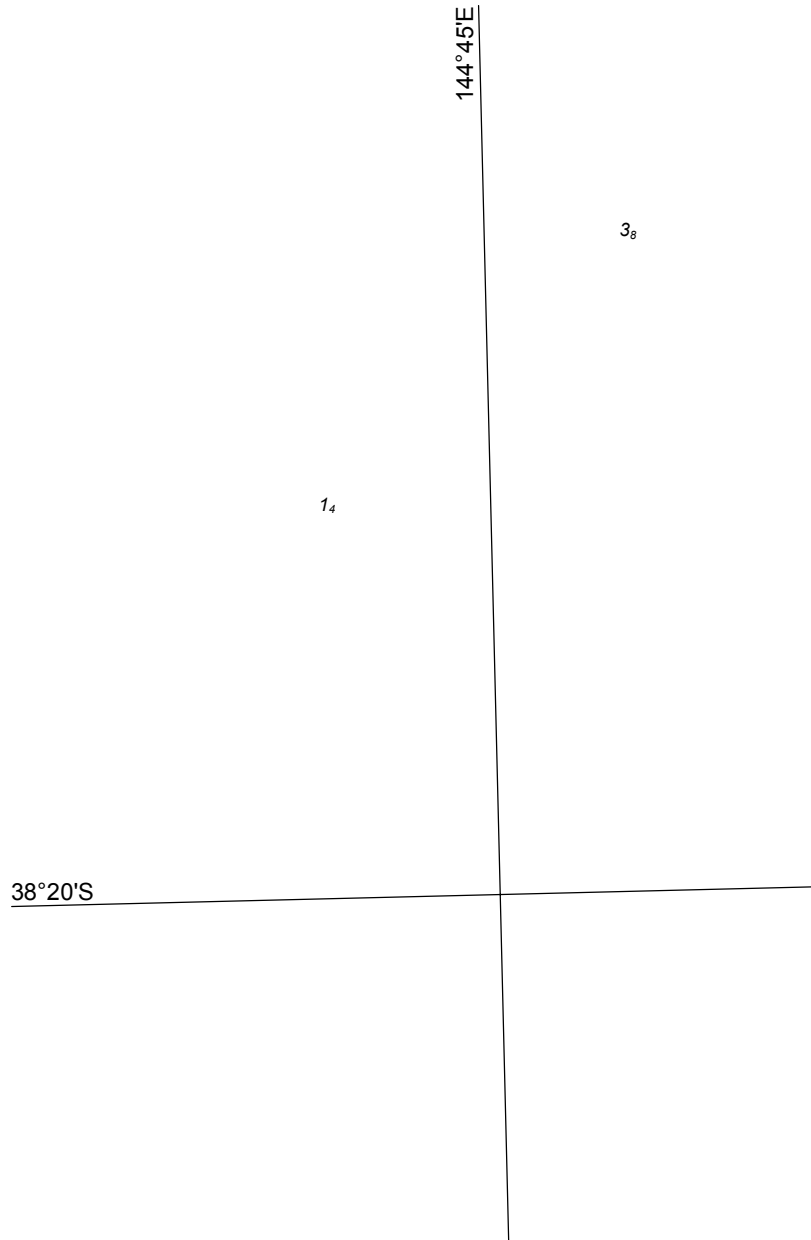
144°50'E

14₆

38°00'S

21₉






PLAN: SORRENTO

Page 2 of 3

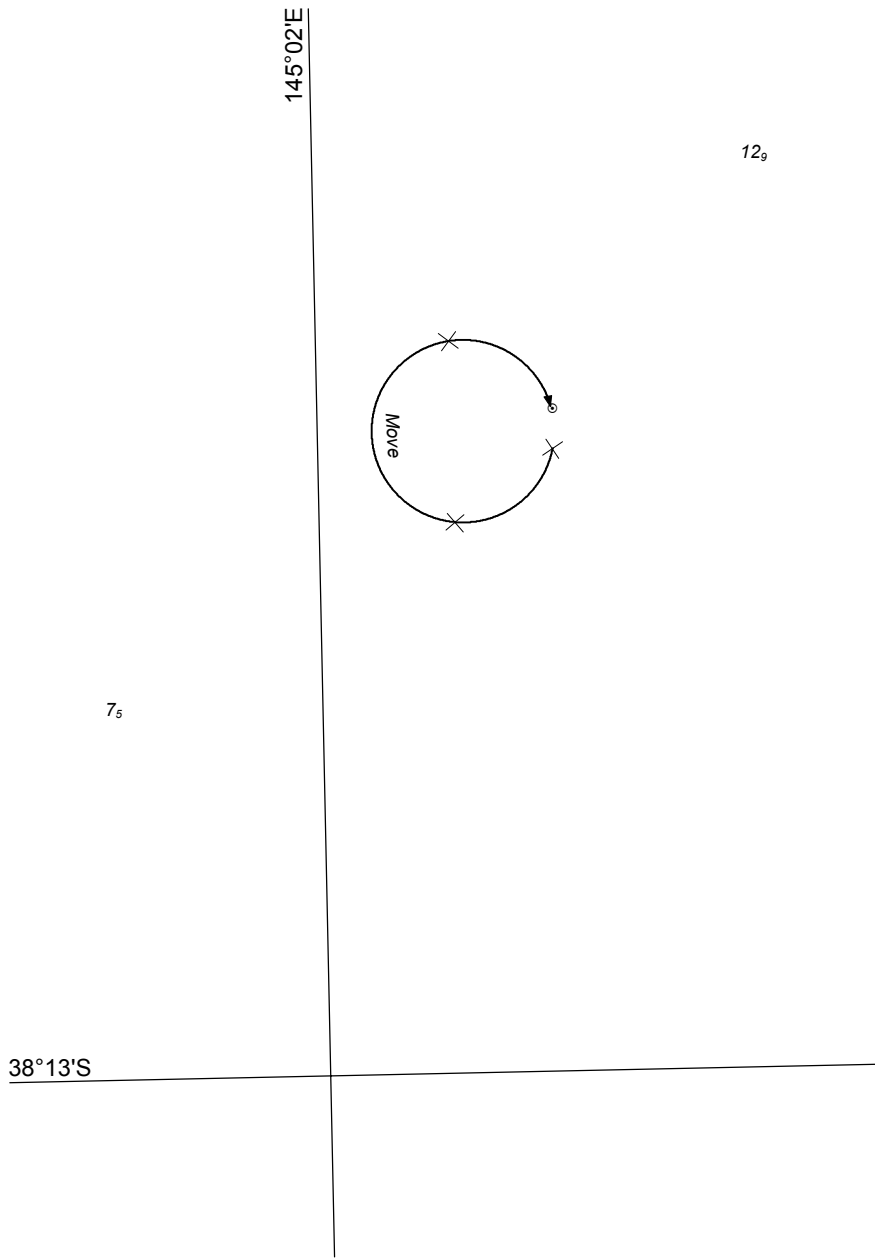
Previous Notice 367/2017



Australian Government
Department of Defence

AUS 143


© Commonwealth of Australia 2017



PLAN: MORNINGTON

Page 3 of 3

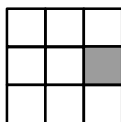
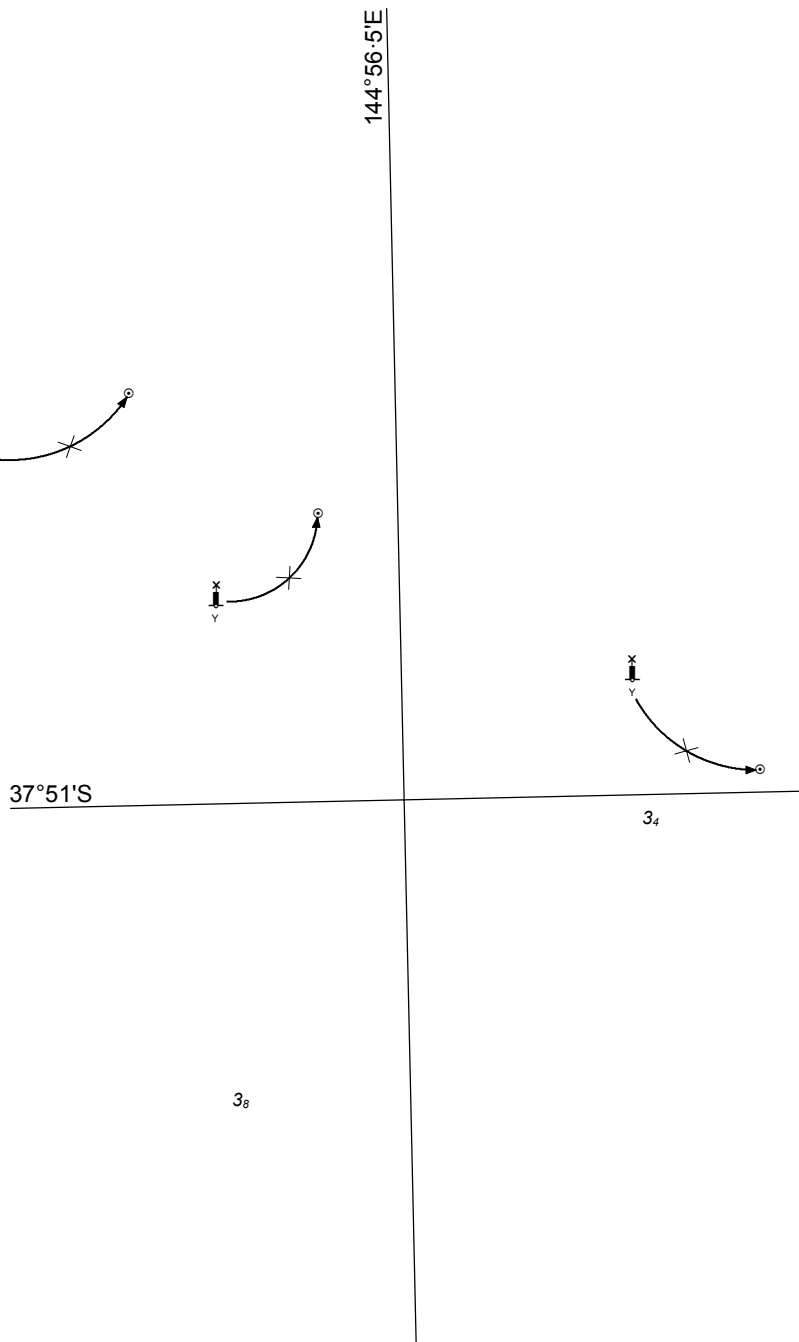
Previous Notice 367/2017

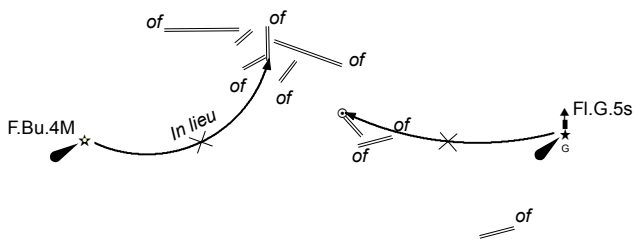


Australian Government
Department of Defence

AUS 143

© Commonwealth of Australia 2017



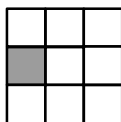


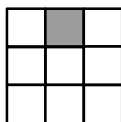
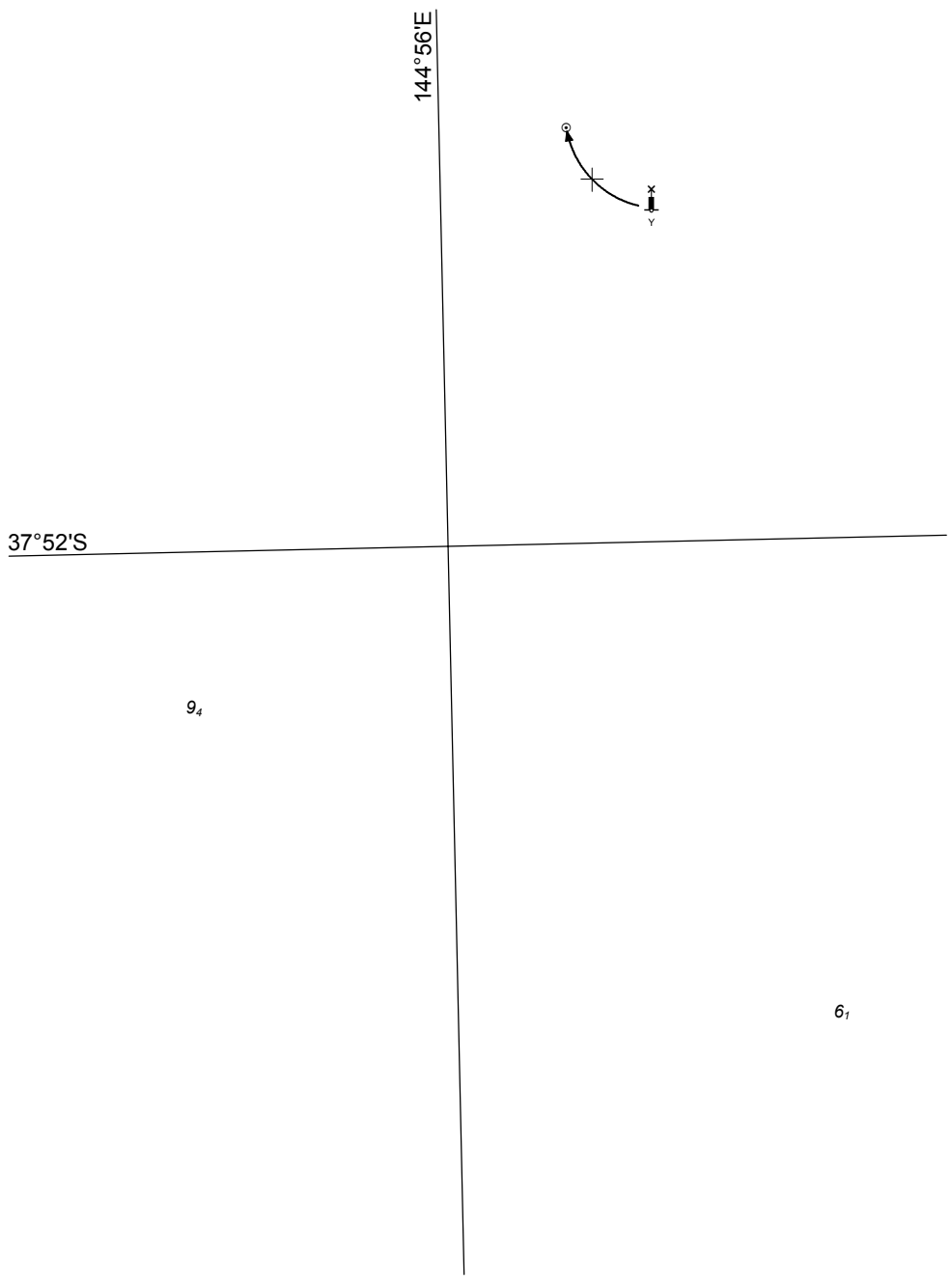
144°44'E

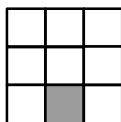
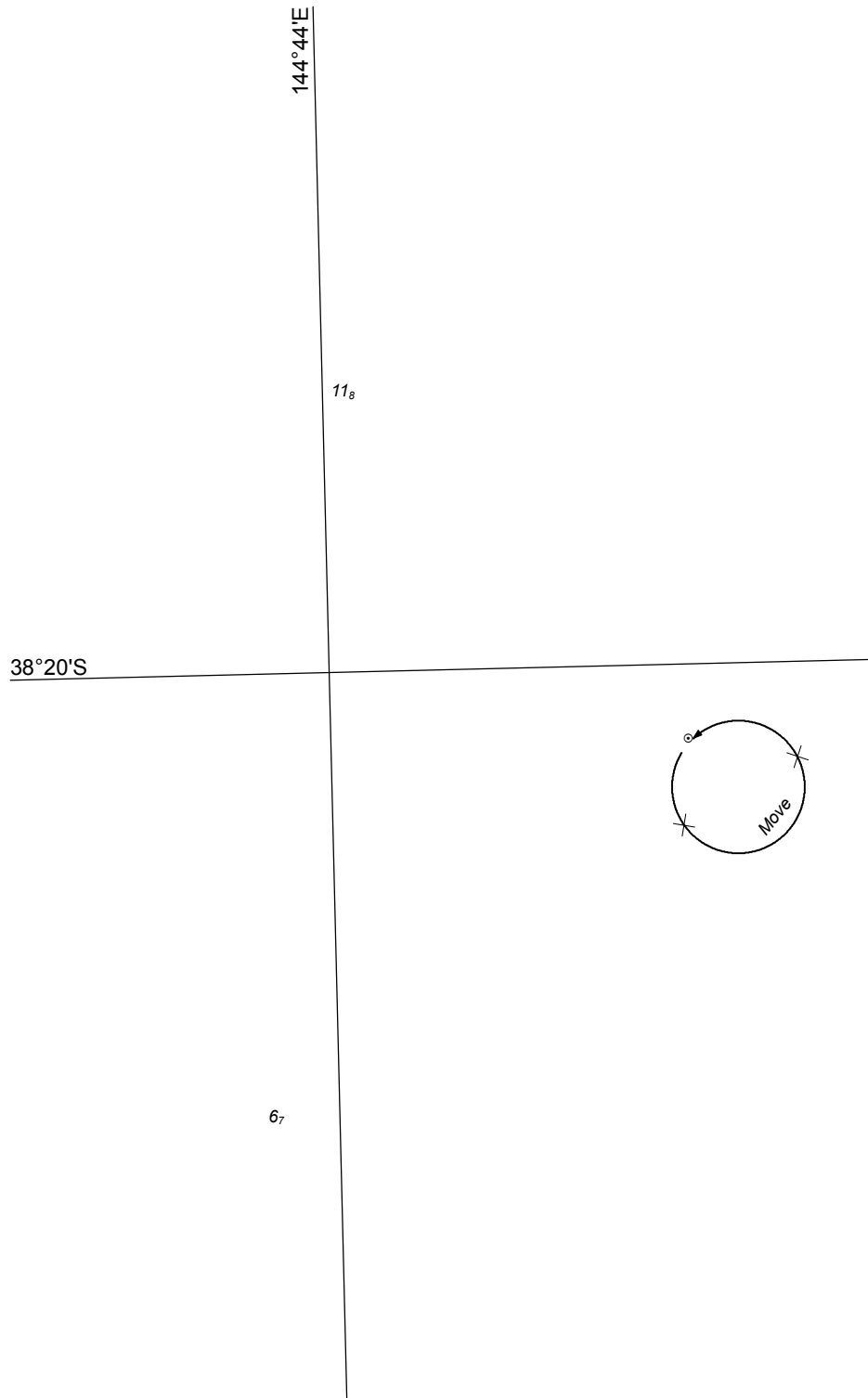
7₅

38°00'S

11₂





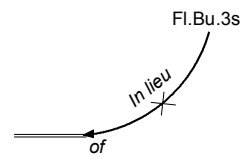


40°50'S

147°20'E

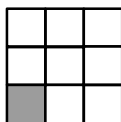
41

36



Previous Notice 1034/2016

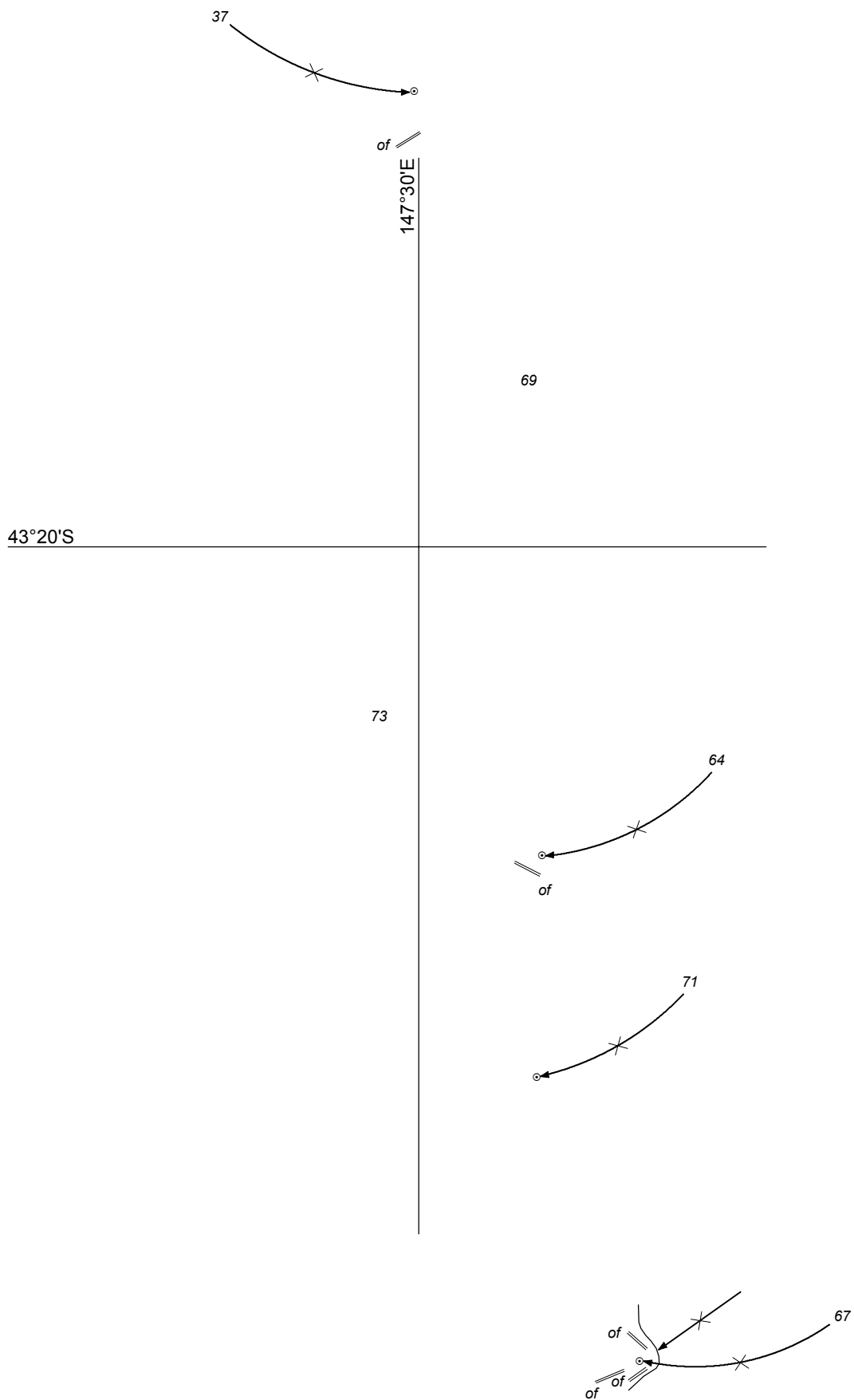
NTM 659/2017



Australian Government
Department of Defence

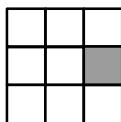
AUS 798

© Commonwealth of Australia 2017



Previous Notice 557/2016

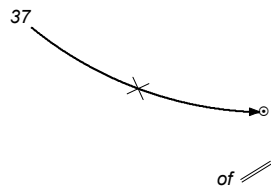
NTM 660/2017



Australian Government
Department of Defence

AUS 795

© Commonwealth of Australia 2017

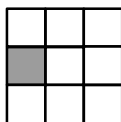
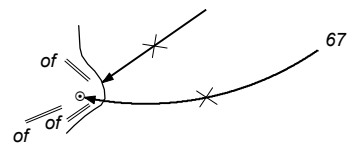

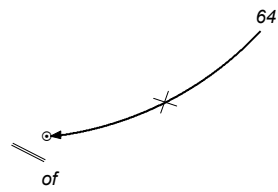


147°30'E

69

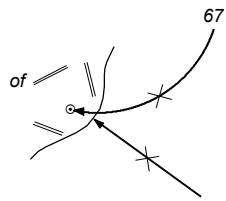
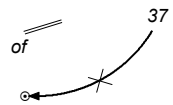
43°20'S

73



148°00'E

2667

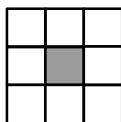


44°00'S

1240

Previous Notice 412/2017

NTM 660/2017



AUS 4644 (INT 644)

© Commonwealth of Australia 2017

