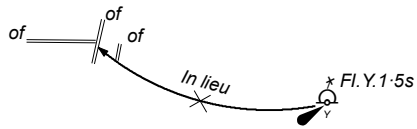


31°45'S

153°00'E




100

89

Previous Notice 240/2017

NTM 592/2017

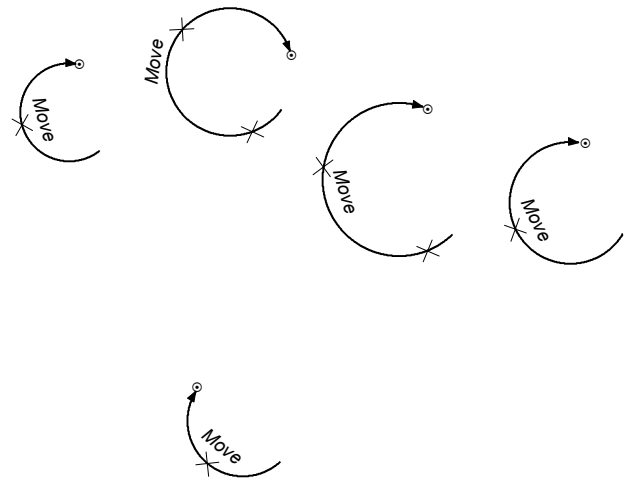


Australian Government  
Department of Defence

AUS 811

© Commonwealth of Australia 2017

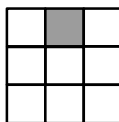
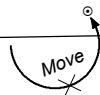
151°16'E


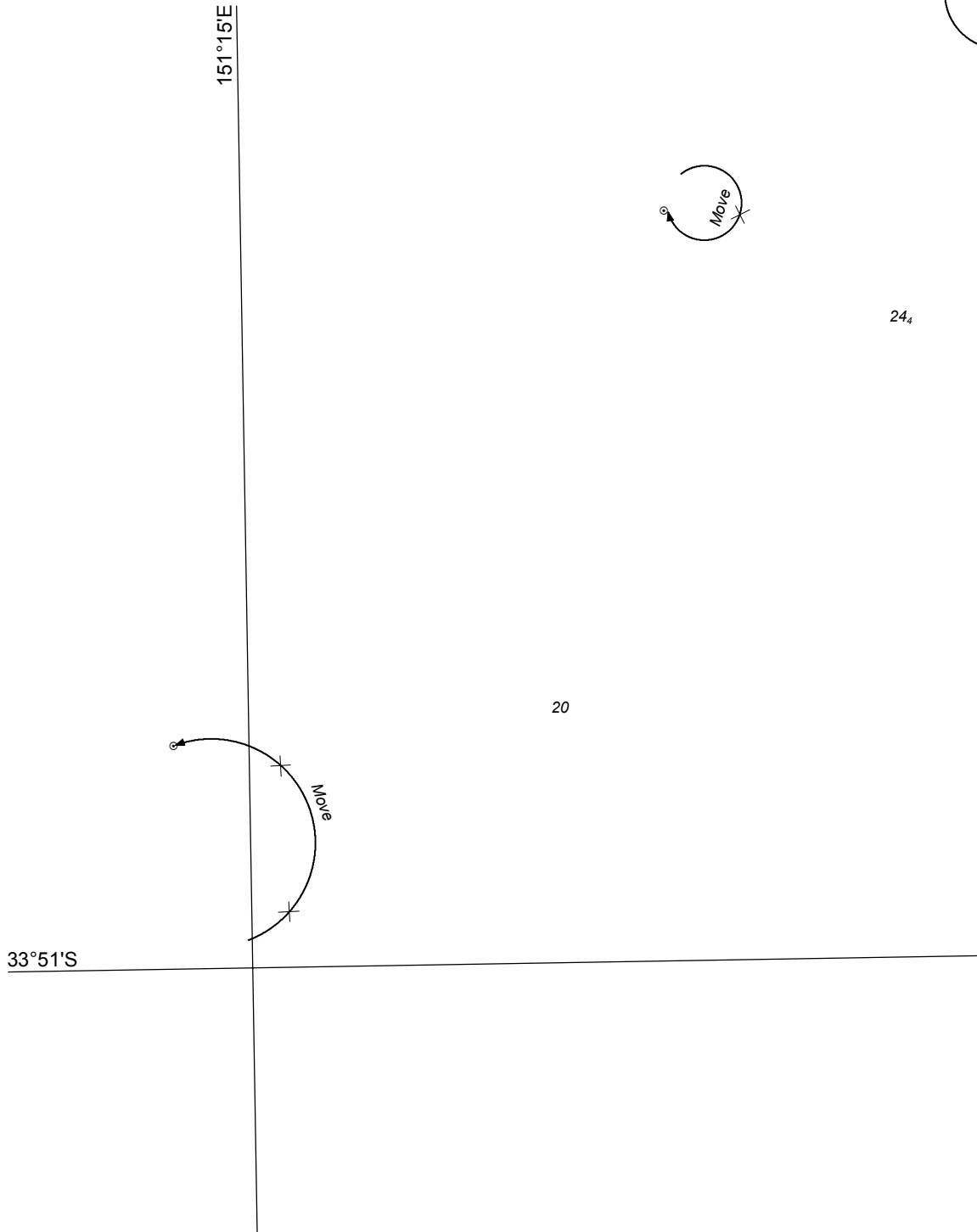



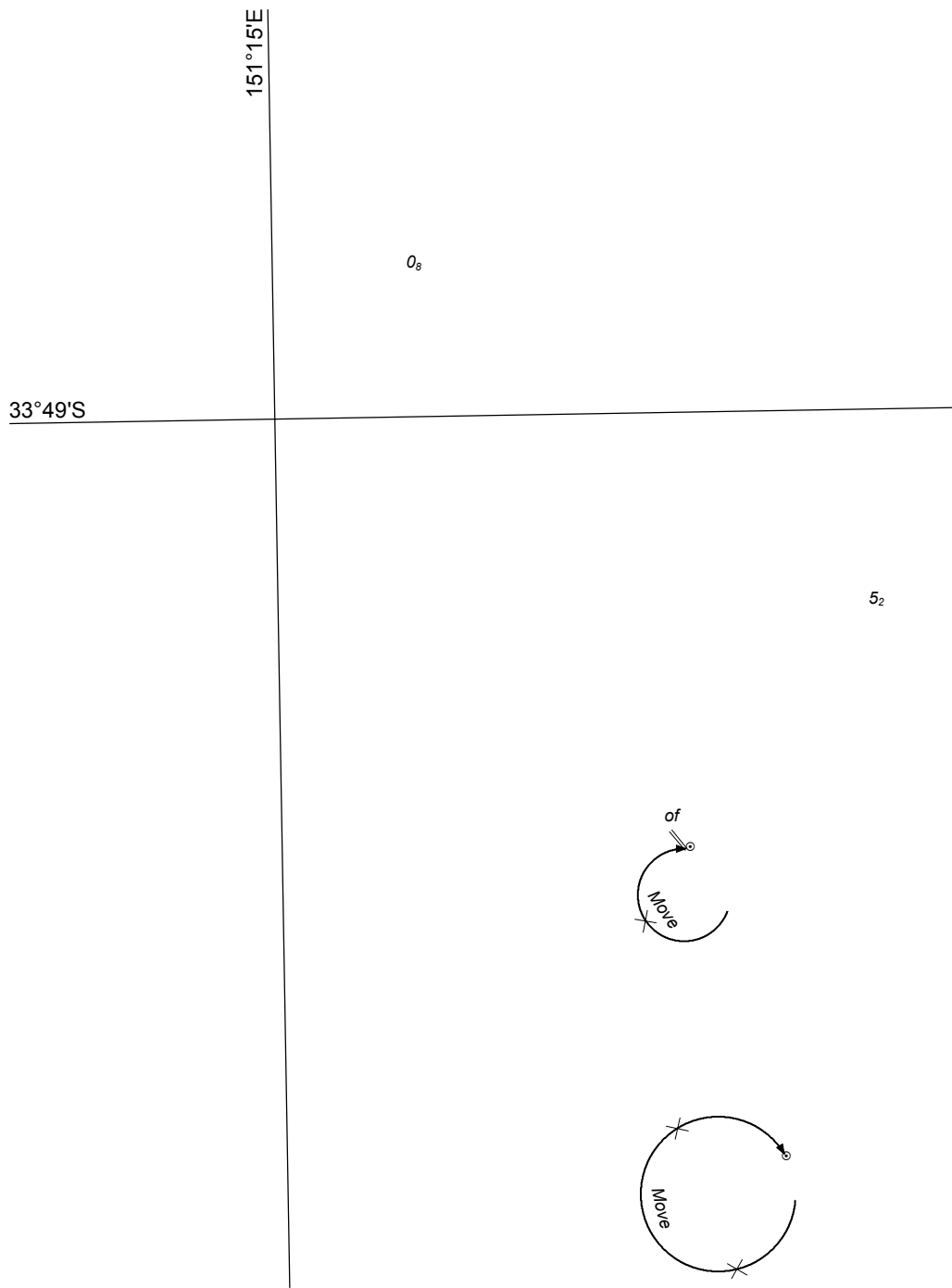
9<sub>s</sub>


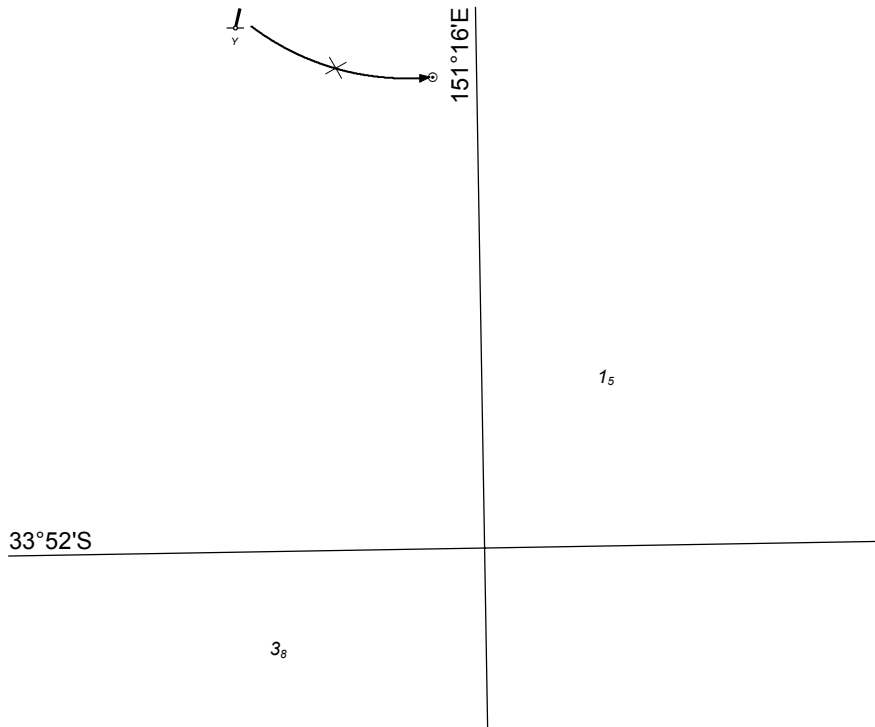
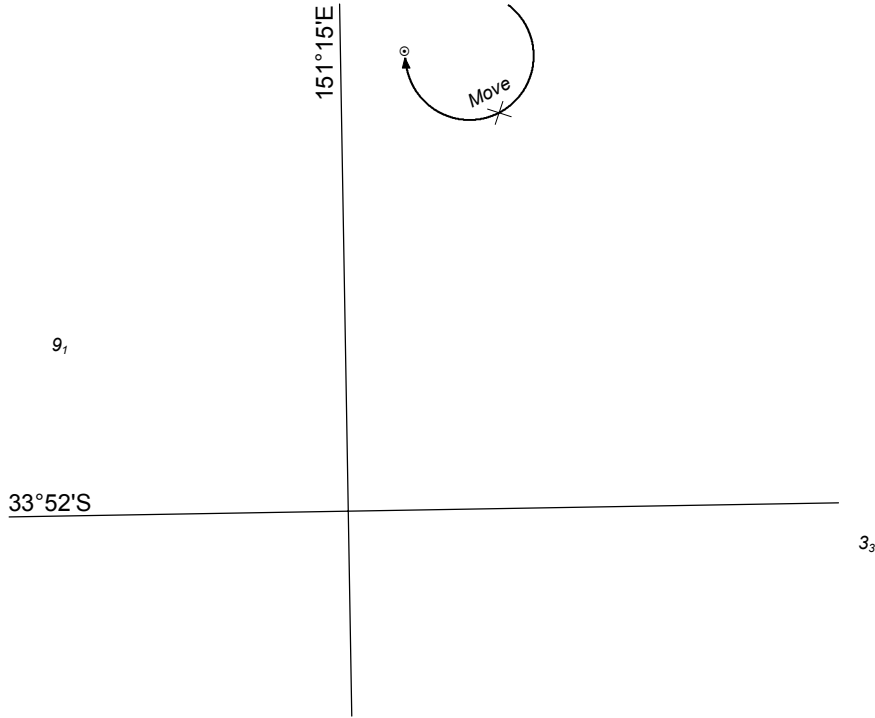
12<sub>s</sub>


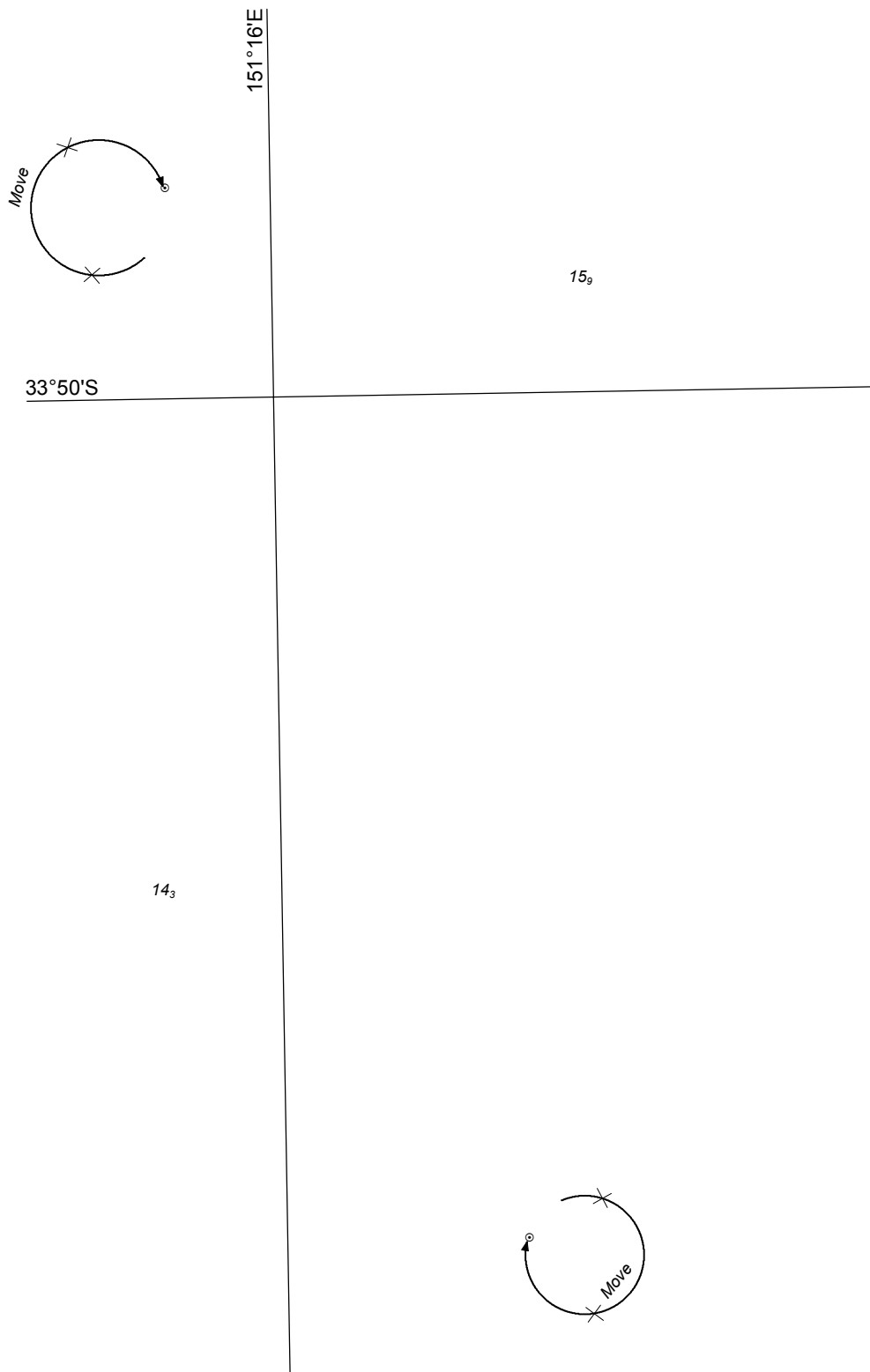
33°49'S





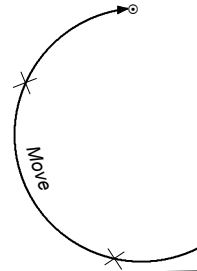






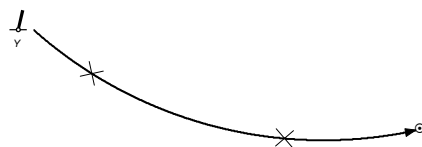
33°51'S

151°15'E




14<sub>s</sub>

21<sub>r</sub>



Previous Notice 277/2017

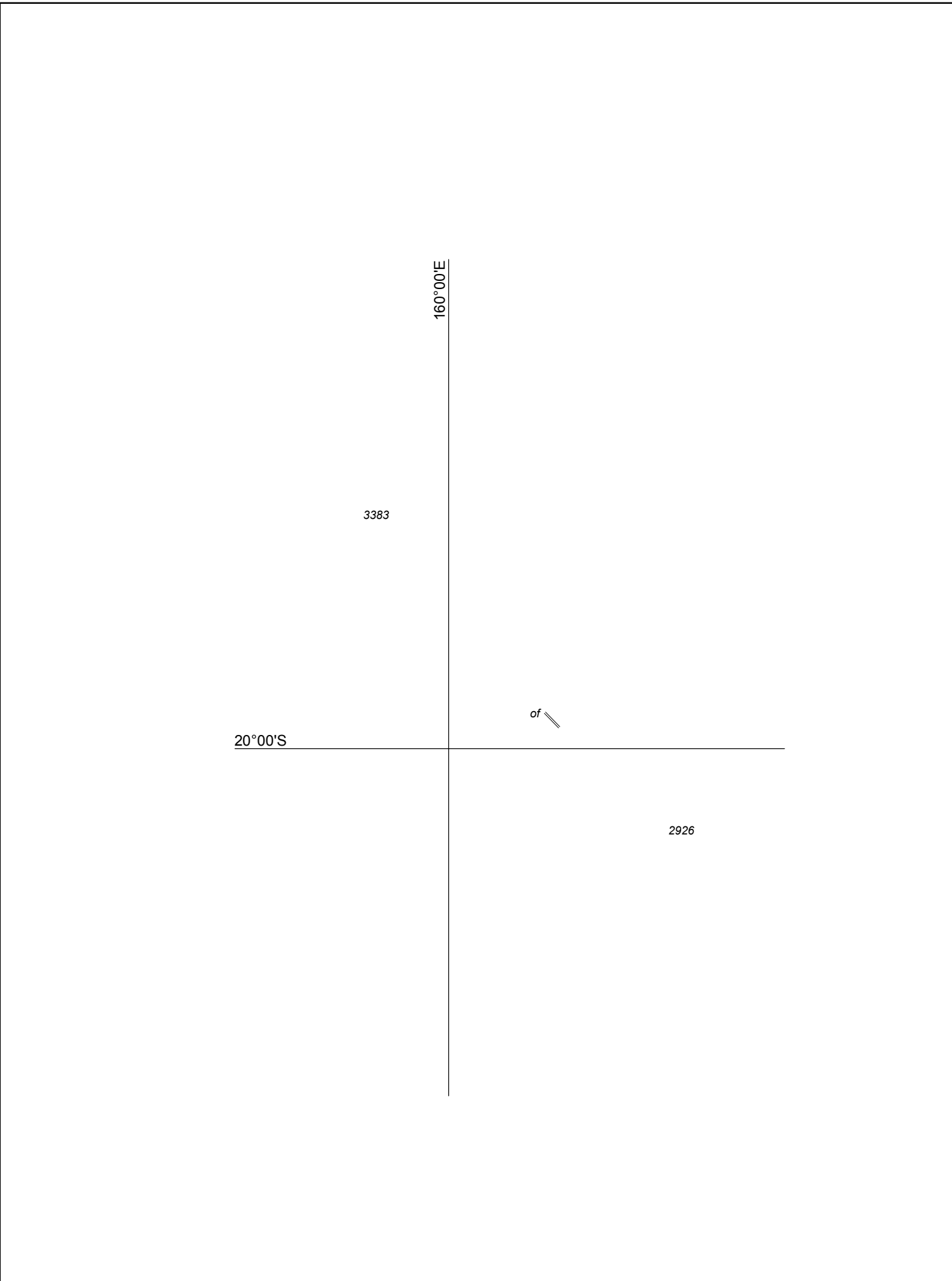
NTM 593/2017



Australian Government  
Department of Defence

AUS 202

© Commonwealth of Australia 2017



160°00'E

3383


20°00'S

of

2926

Previous Notice 403/2017


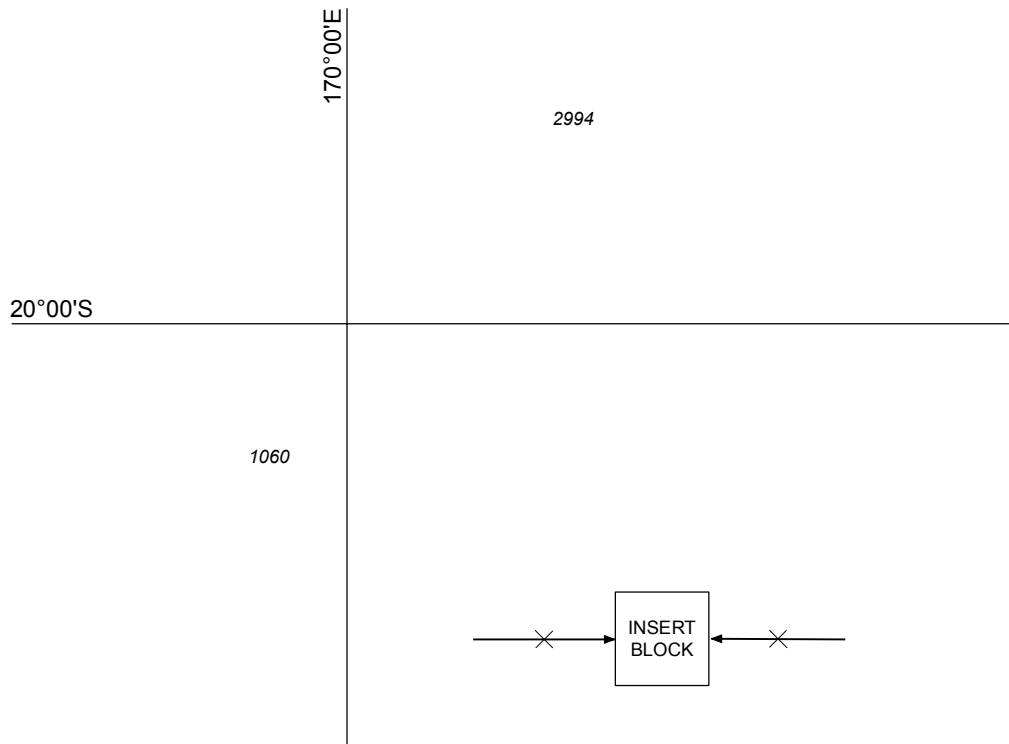
NTM 595/2017



Australian Government  
Department of Defence

AUS 4060

© Commonwealth of Australia 2017



15°00'S

160°00'E


1774

2399

of of  
of of

Previous Notice 399/2017

NTM 595/2017



Australian Government  
Department of Defence

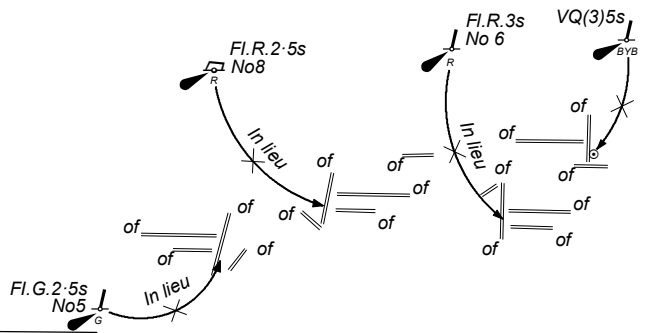
AUS 4604

© Commonwealth of Australia 2017

148°24'E

8<sub>s</sub>


20°04'S



7

Previous Notice 157/2017

NTM 596/2017



Australian Government  
Department of Defence

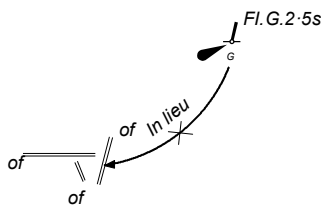
AUS 268

© Commonwealth of Australia 2017

20°00'S

148°30'E


31



17<sub>8</sub>

Previous Notice 1234/2016


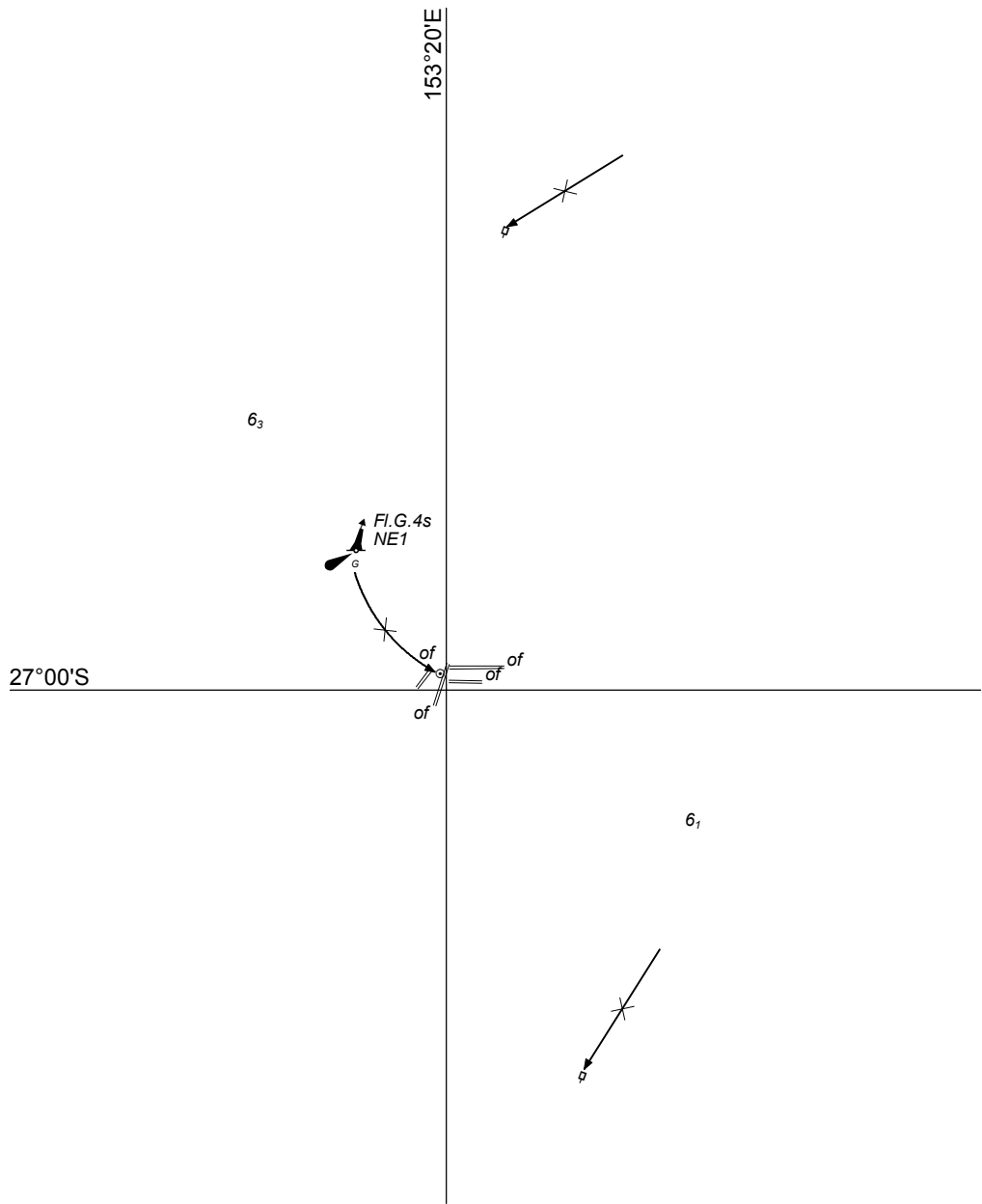
NTM 596/2017


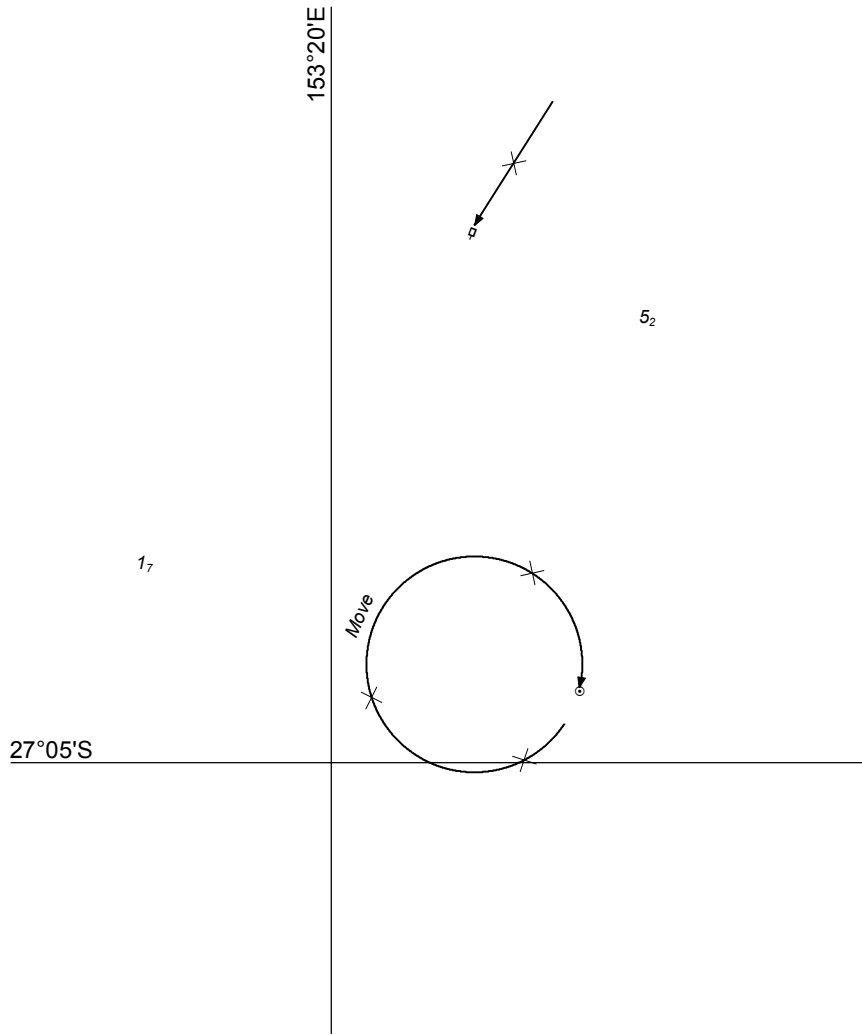
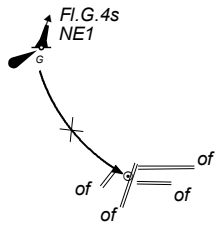


Australian Government  
Department of Defence

AUS 825

© Commonwealth of Australia 2017





27°00'S

153°15'E




5<sub>6</sub>

7<sub>6</sub>

Previous Notice 501/2017

NTM 597/2017



Australian Government  
Department of Defence

AUS 814

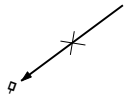
© Commonwealth of Australia 2017

27°00'S

153°15'E


57

35



Previous Notice 1237/2016

NTM 597/2017



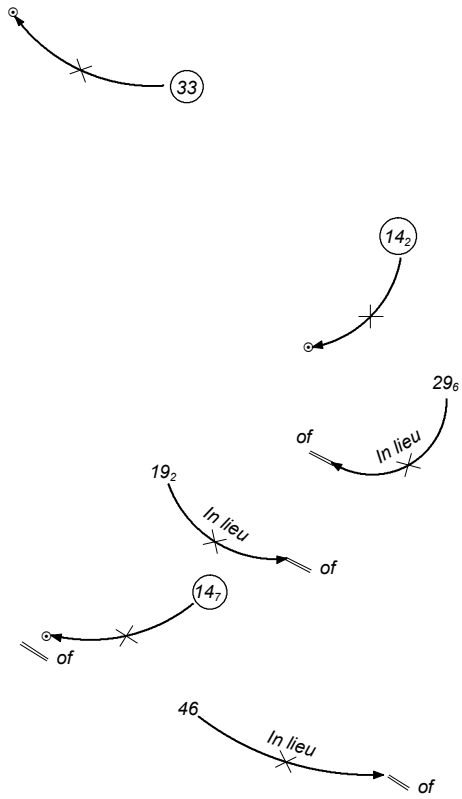
Australian Government  
Department of Defence

AUS 815

© Commonwealth of Australia 2017

149°30'E

9°00'S




497

66

Previous Notice 385/2016

NTM 598/2017



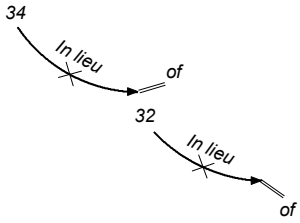
Australian Government  
Department of Defence

AUS 519

© Commonwealth of Australia 2017

149°15'E



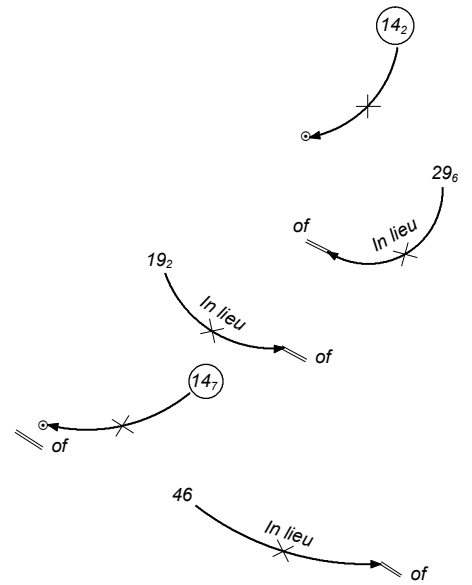
84


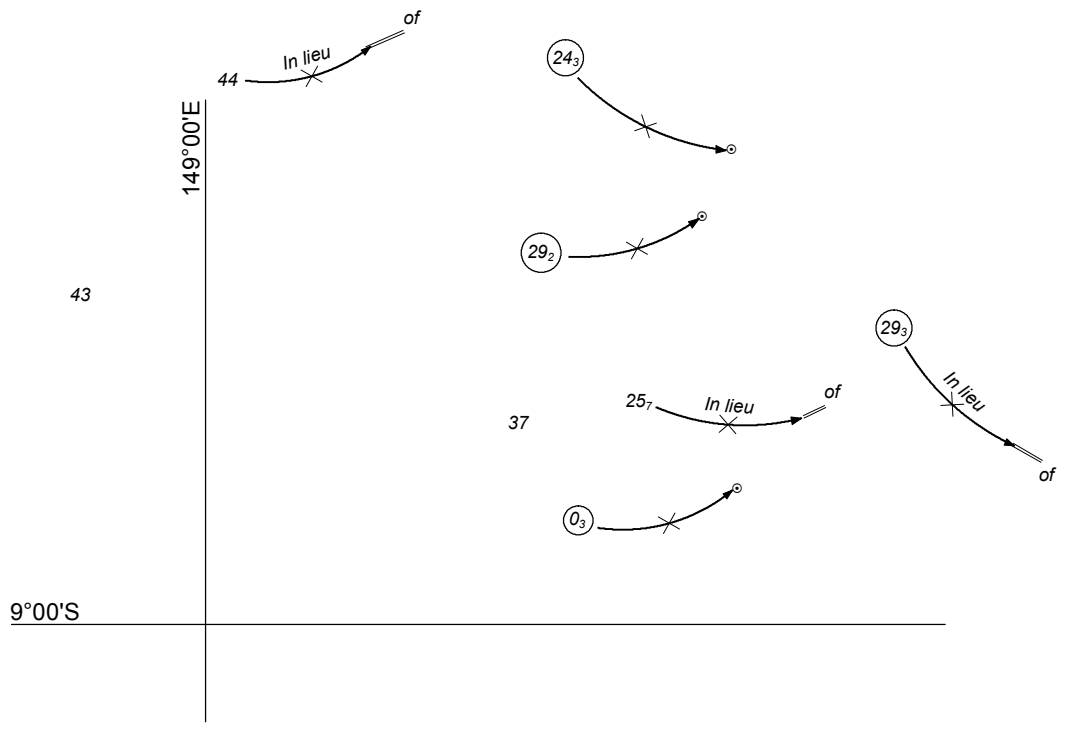
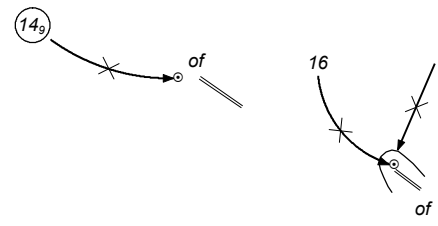
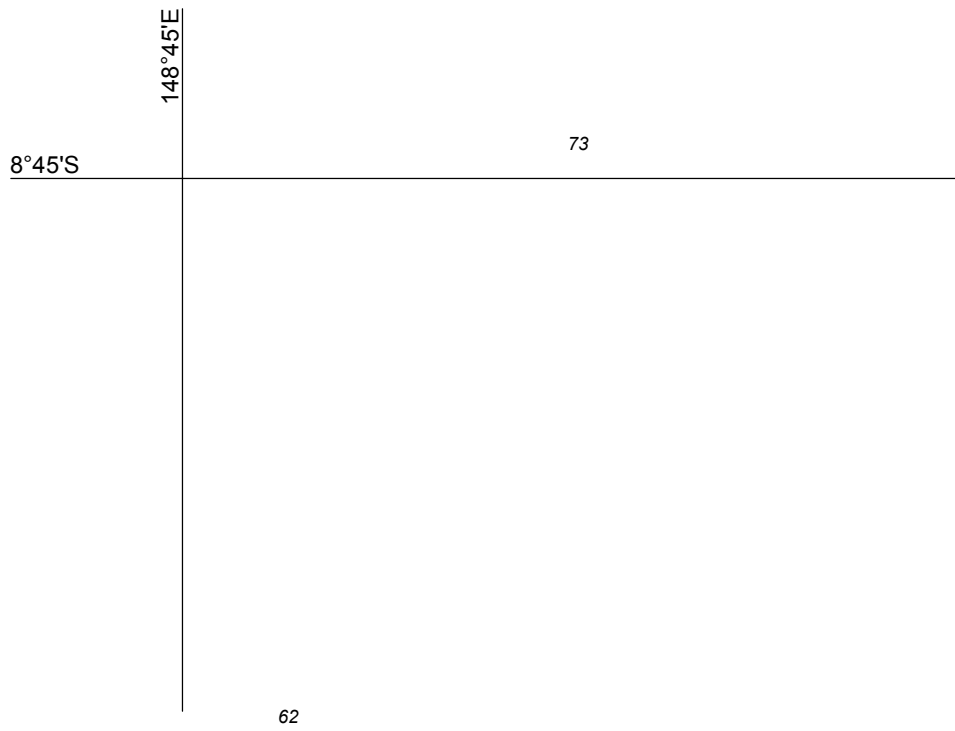



9°00'S



15<sub>1</sub>








PLAN: TUFU HARBOUR

Previous Notice 1000/2014

NTM 598/2017



Australian Government  
Department of Defence

AUS 644

© Commonwealth of Australia 2017

148°00'E

14<sub>9</sub>  
In lieu  
of


10°00'S

2206

1152

Previous Notice 498/2017

NTM 598/2017



AUS 4620

© Commonwealth of Australia 2017

8°00'S

150°00'E


4432

298

14<sub>9</sub>  
In lieu  
of

Previous Notice 498/2017

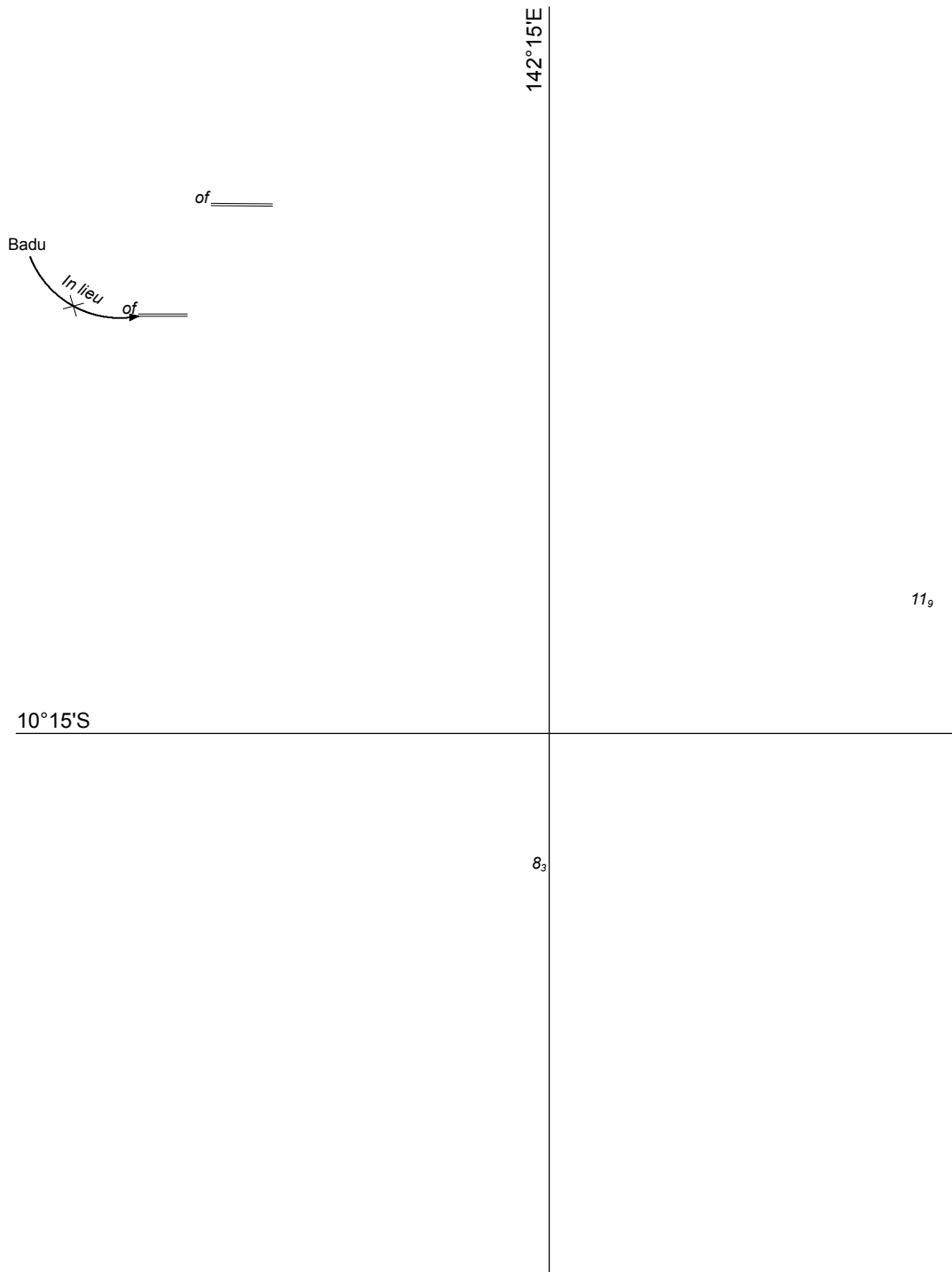
NTM 598/2017



Australian Government  
Department of Defence


AUS 4621

© Commonwealth of Australia 2017



Previous Notice 1063/2016

NTM 599/2017



Australian Government  
Department of Defence

AUS 841

© Commonwealth of Australia 2017

131°00'E

23


12°05'S

of *In lieu* 11M

16<sub>7</sub>

Previous Notice 345/2016


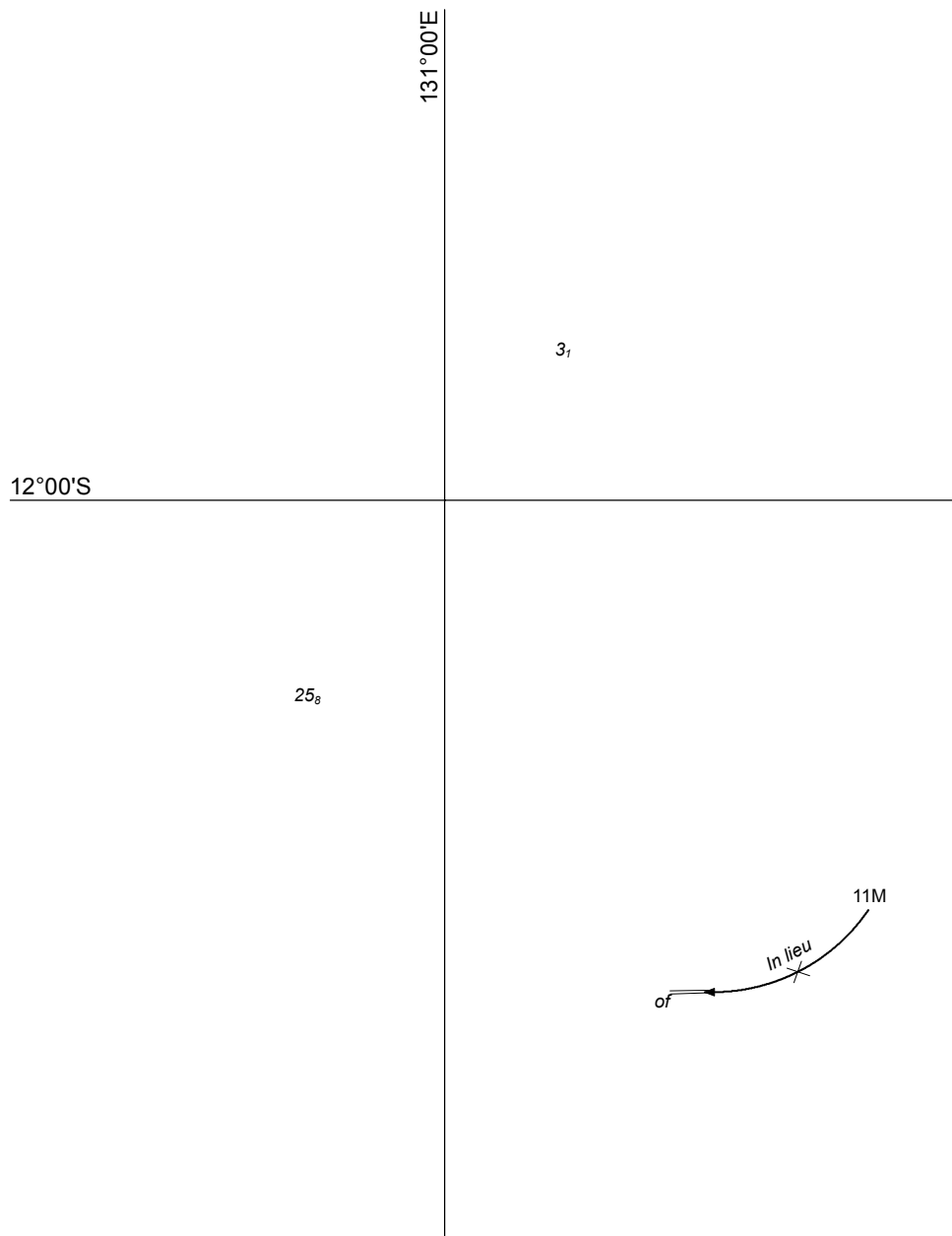
NTM 600/2017


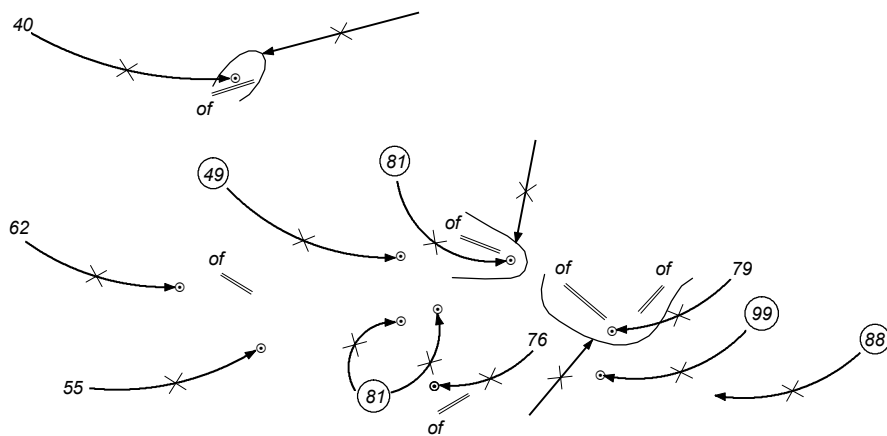



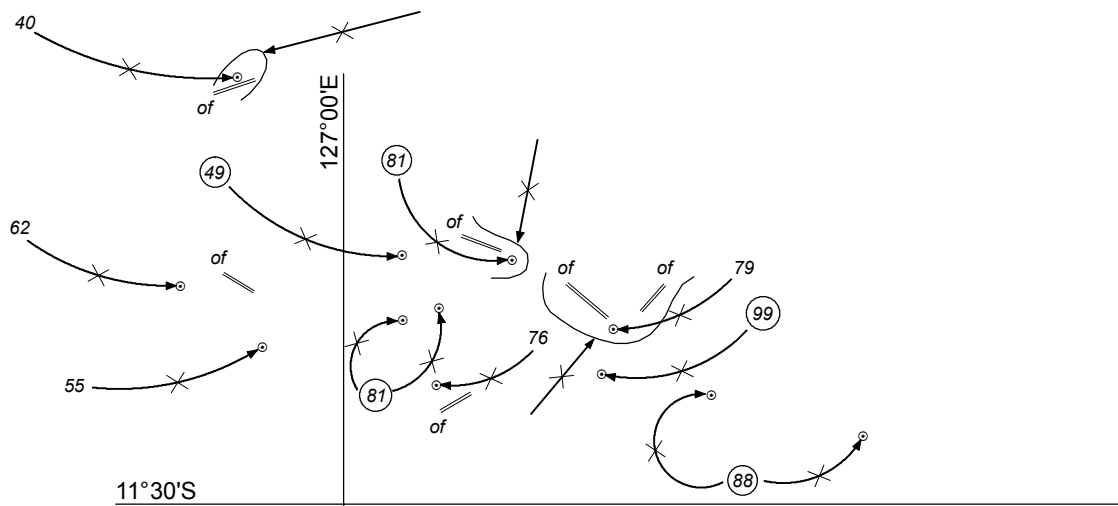
Australian Government  
Department of Defence

AUS 20

© Commonwealth of Australia 2017

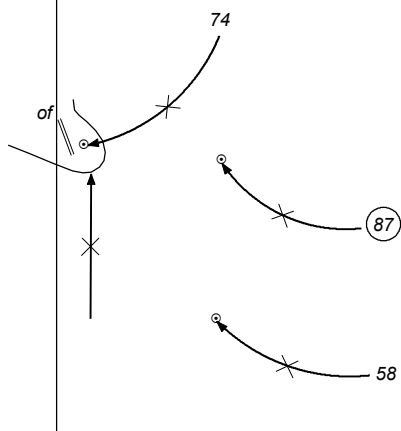







98

77



Previous Notice 407/2017


NTM 601/2017



Australian Government  
Department of Defence


AUS 315

© Commonwealth of Australia 2017



Previous Notice 505/2017


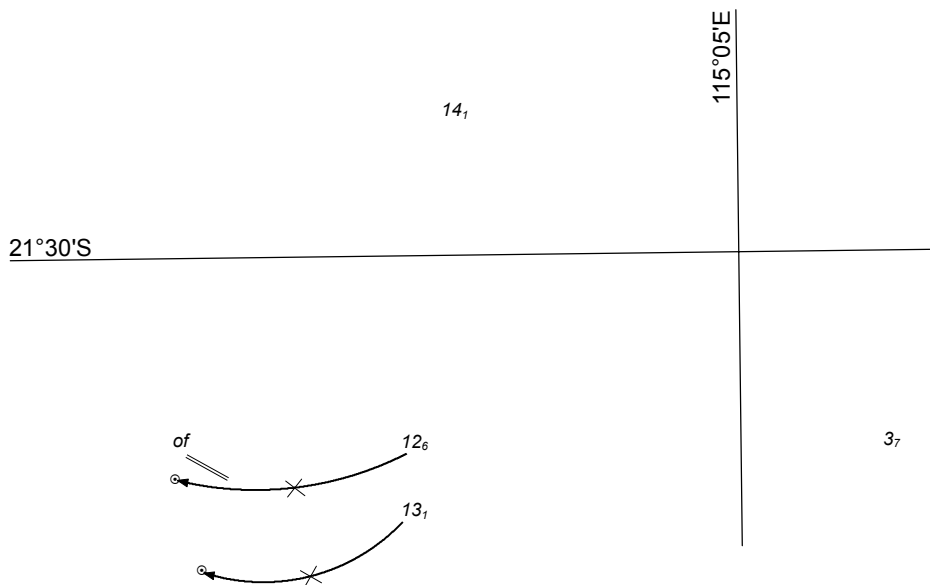
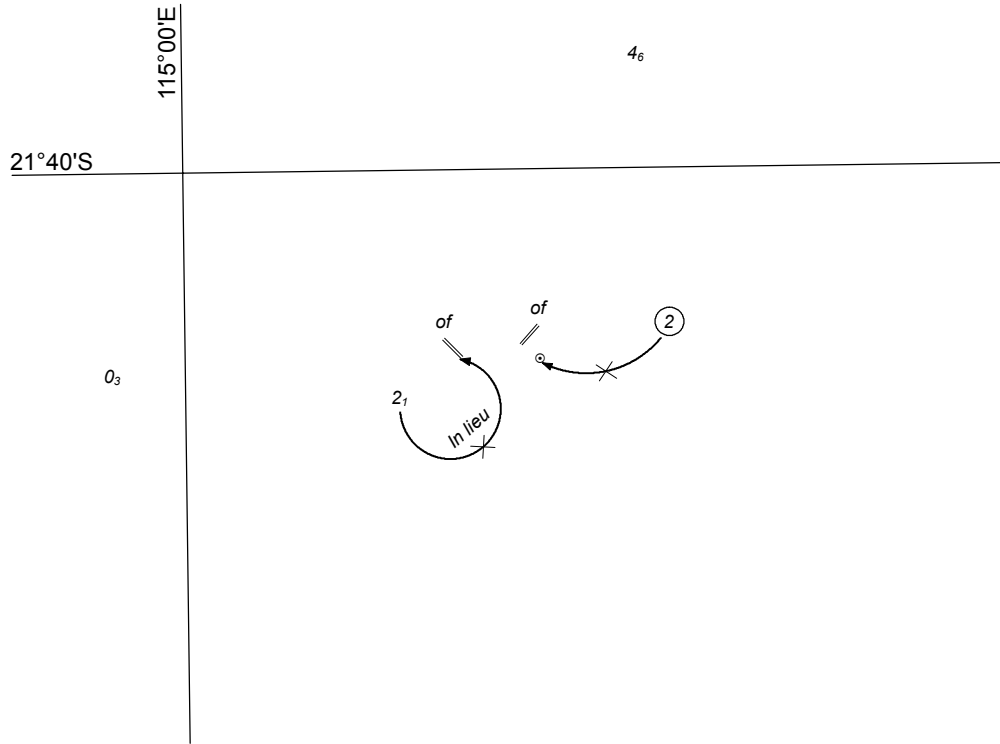
NTM 601/2017



Australian Government  
Department of Defence

AUS 4721

© Commonwealth of Australia 2017

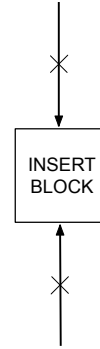


37

122°10'E

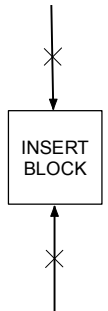
18°00'S

22<sub>9</sub>

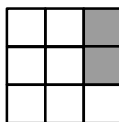


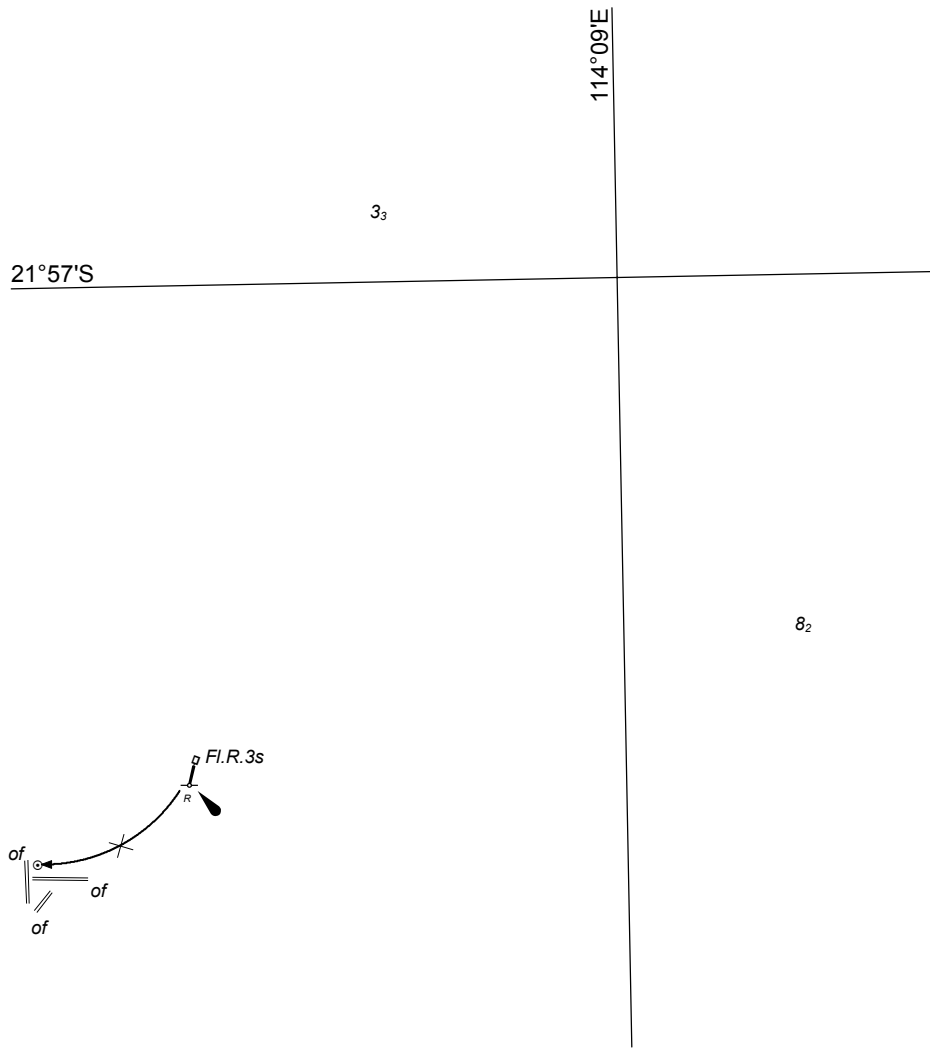
122°15'E

17°55'S



ZOC CATEGORIES






**PLAN: EXMOUTH BOAT HARBOUR**

*Previous Notice 387/2016*

NTM 604/2017



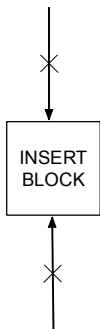
Australian Government  
Department of Defence

AUS 72

© Commonwealth of Australia 2017


732

114°00'E



21°30'S

232




115°00'E

12<sub>3</sub>

21°30'S

6<sub>1</sub>

of *In lieu* (14<sub>9</sub>)


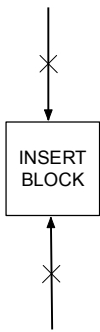


732

114°00'E

21°30'S


232



960

114°00'E


335

of  of

22°00'S

Previous Notice 364/2017

NTM 605/2017




Australian Government  
Department of Defence

AUS 4723

© Commonwealth of Australia 2017

114°00'E

of  of


33

22°00'S

227

Previous Notice 507/2017

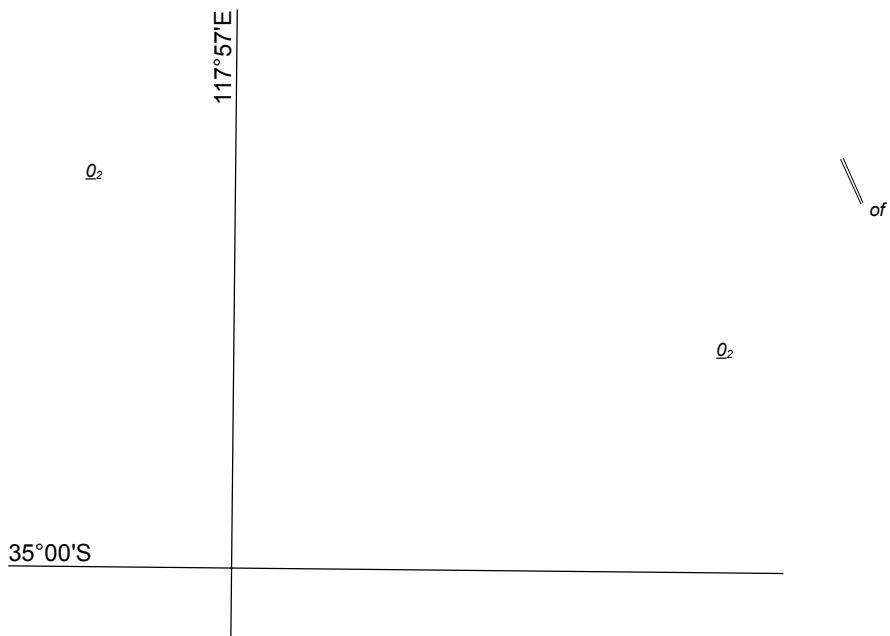
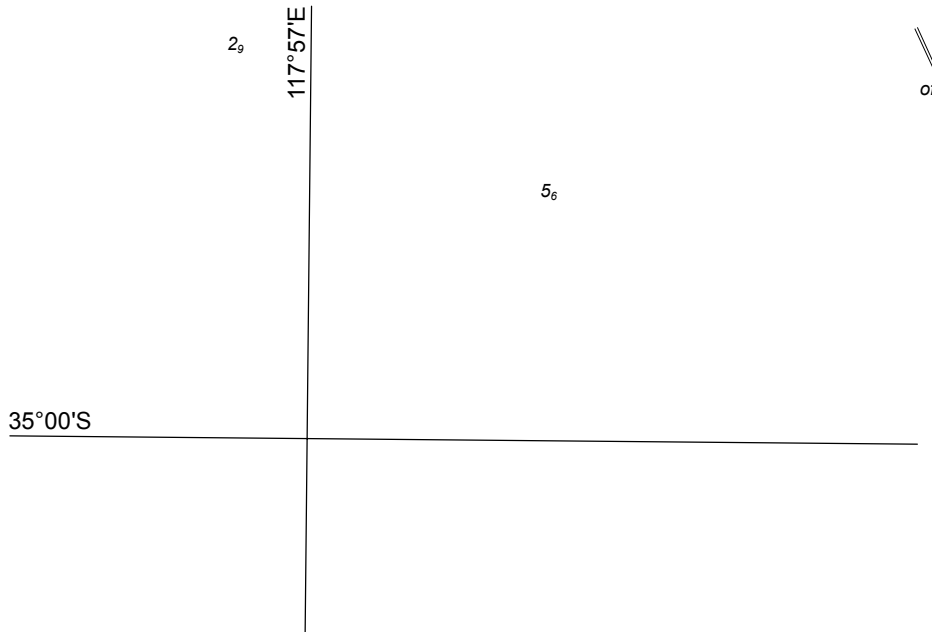
NTM 605/2017



Australian Government  
Department of Defence

AUS 4725


© Commonwealth of Australia 2017



**INSET: OYSTER HARBOUR**

*Previous Notice 205/2017*


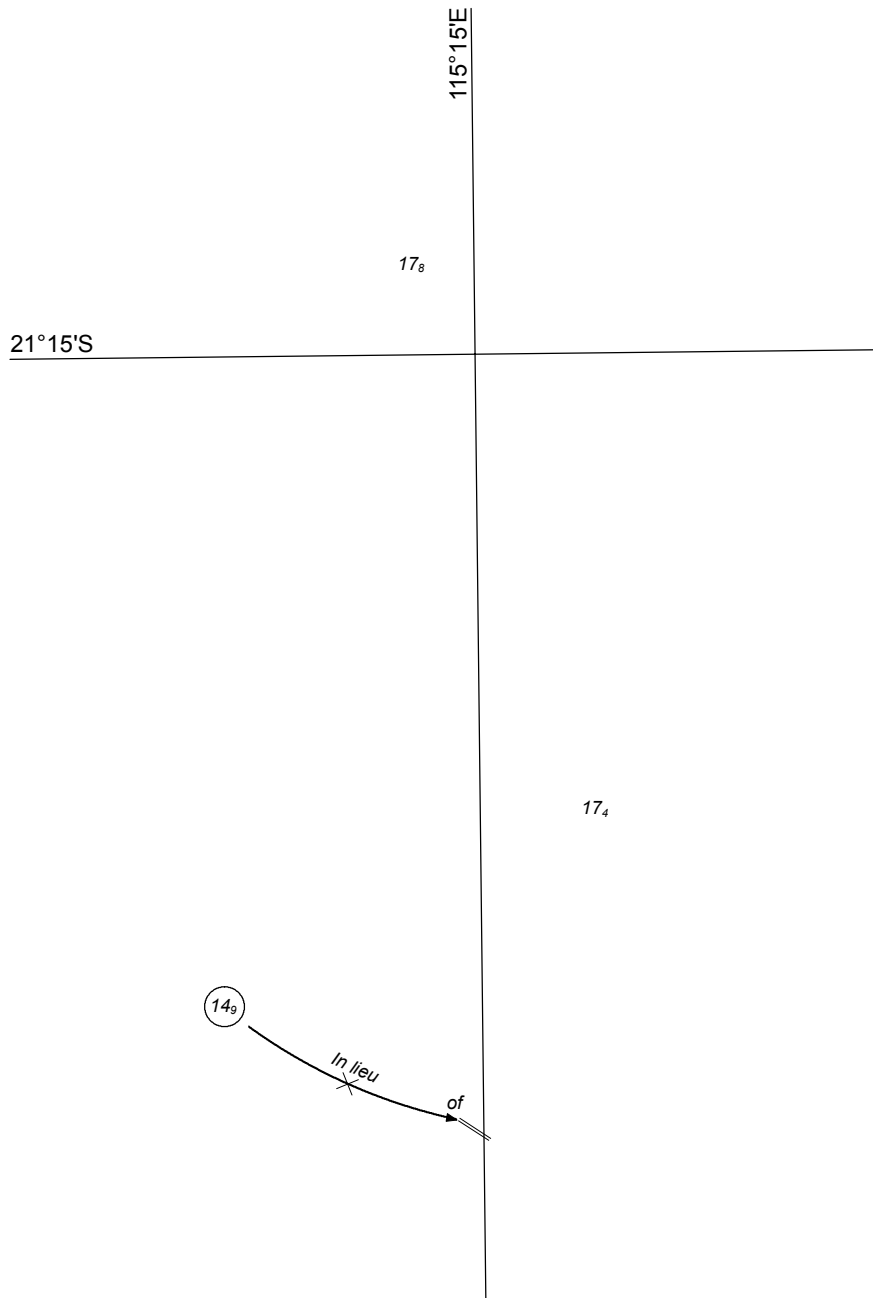
NTM 606/2017



Australian Government  
Department of Defence

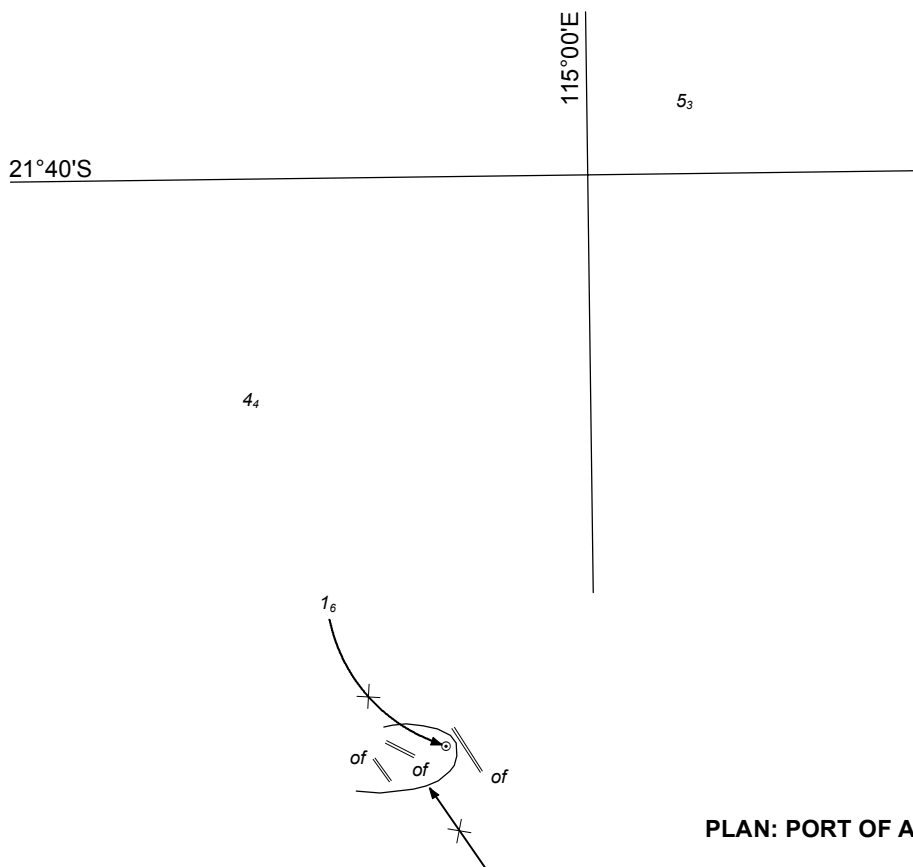
AUS 110

© Commonwealth of Australia 2017






PLAN: PORT OF ASHBURTON



PLAN: PORT OF ASHBURTON

Previous Notice 410/2017

NTM 602, 607/2017



Australian Government  
Department of Defence

AUS 69

© Commonwealth of Australia 2017

(14<sub>3</sub>) In lieu of

115°00'E

15<sub>1</sub>


21°30'S

12<sub>6</sub>

10<sub>4</sub>

Previous Notice 58/2017

NTM 607/2017



Australian Government  
Department of Defence

AUS 743

© Commonwealth of Australia 2017

34°00'S

138°00'E


of  
of

6<sub>4</sub>

7<sub>8</sub>

Previous Notice 282/2017

NTM 608/2017



Australian Government  
Department of Defence

AUS 485

© Commonwealth of Australia 2017

of of

2<sub>4</sub>


34°15'S

138°15'E

0<sub>6</sub>

Previous Notice 876/2016

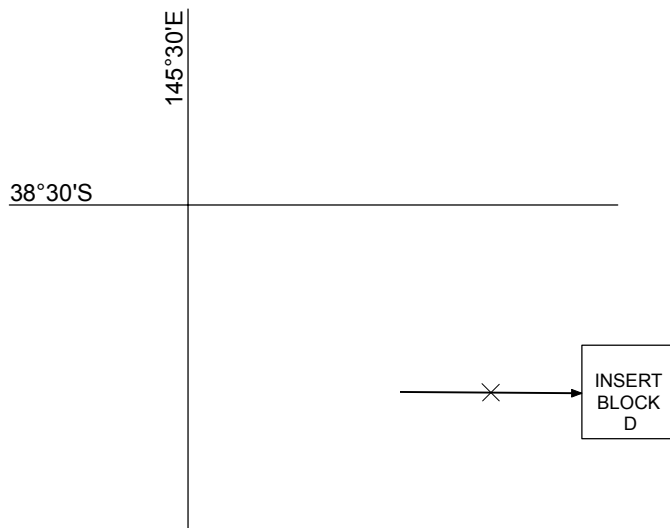
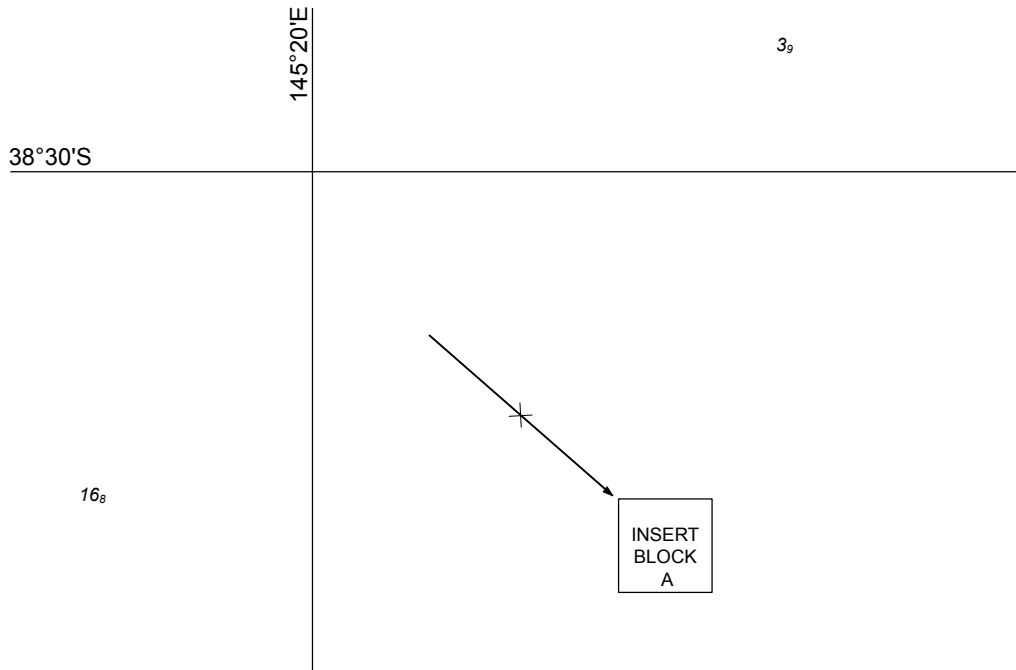
NTM 608/2017




Australian Government  
Department of Defence

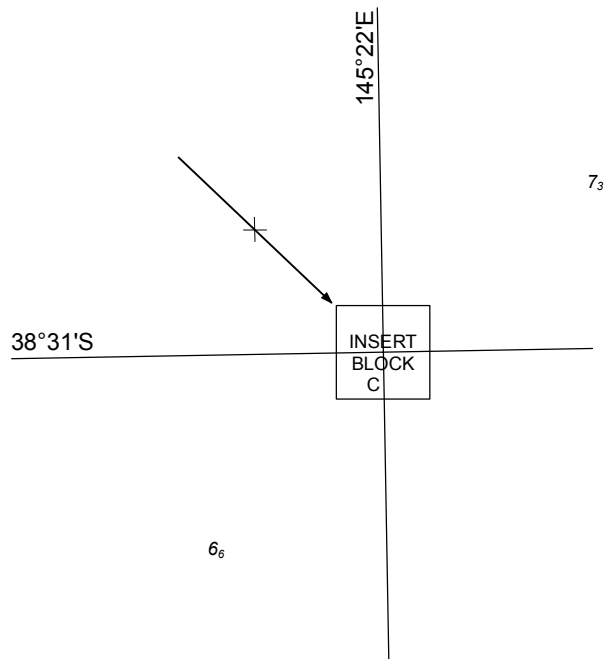
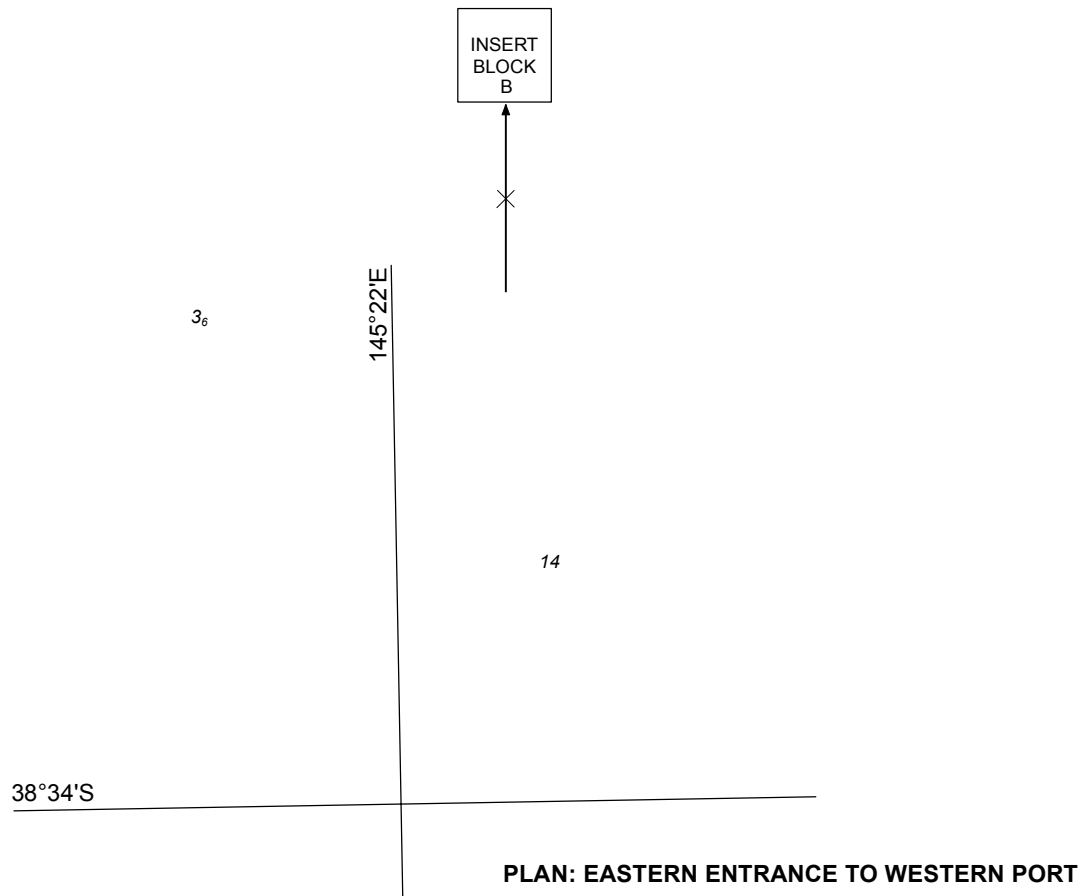
AUS 781

© Commonwealth of Australia 2017



ZOC CATEGORIES





PLAN: THE NARROWS

Page 2 of 2

