


150°54'E

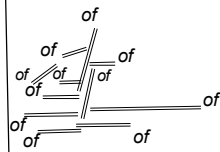
34°27'5"S

14_s

3_g



150°54'E




25₆

34°28'S

2₃

Previous Notice 281/2016

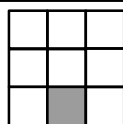
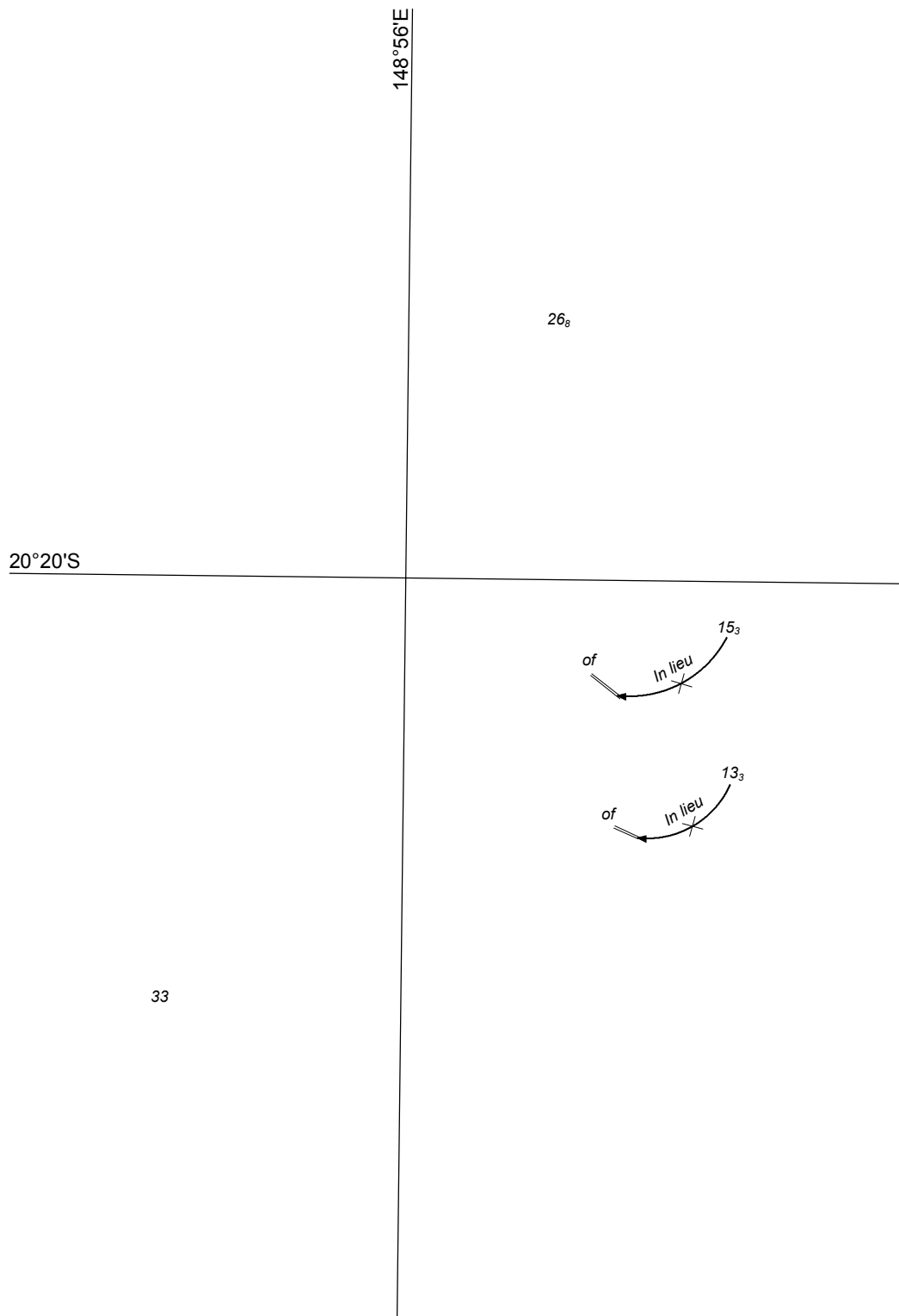
NTM 543/2017



Australian Government
Department of Defence

AUS 195

© Commonwealth of Australia 2017

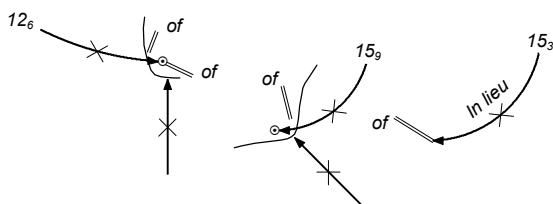


20°18'S

148°57'E

0₃

0₅




PLAN: FITZALAN PASSAGE

Page 1 of 2

Previous Notice 123/2016

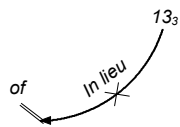
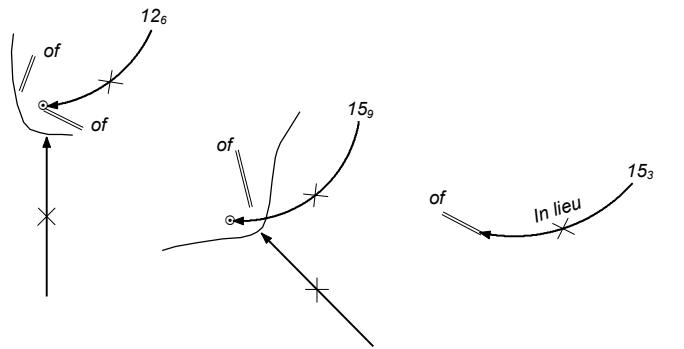
NTM 544/2017



Australian Government
Department of Defence

AUS 254

© Commonwealth of Australia 2017



20°21'S

148°57'E

1₂


19_s

PLAN: HAMILTON AND DENT ISLANDS

Page 2 of 2

Previous Notice 123/2016

NTM 544/2017



AUS 254

© Commonwealth of Australia 2017

140°46'E

2₆


17°26'S

of
of

0₅

Previous Notice 161/2017

NTM 545/2017



Australian Government
Department of Defence

AUS 6

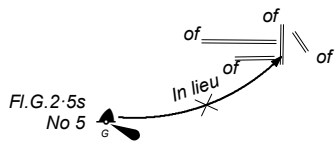
© Commonwealth of Australia 2017

16°29'S

145°28'E

4_s


6_s



PLAN: PORT DOUGLAS

Previous Notice 502/2017

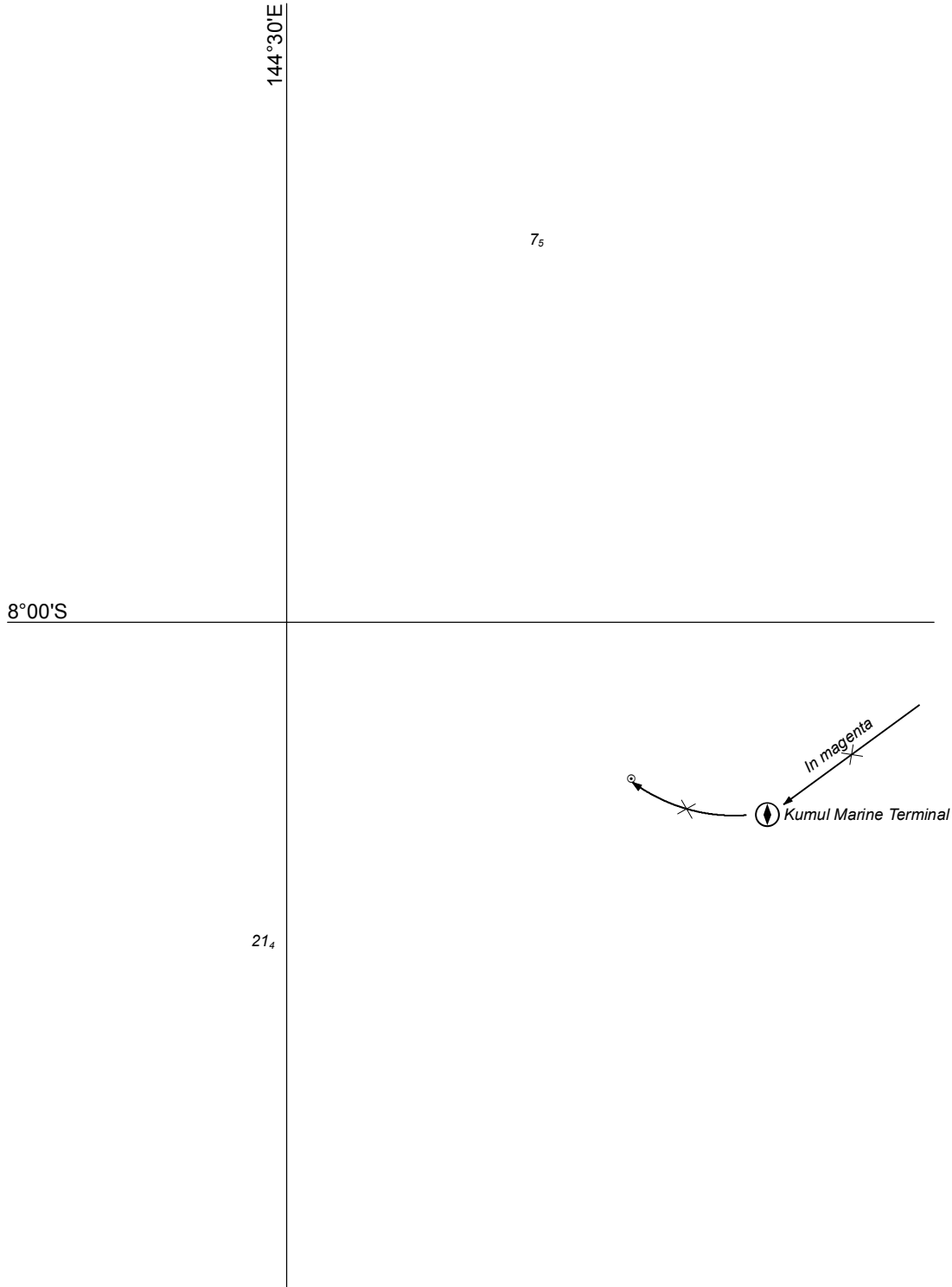
NTM 546/2017



Australian Government
Department of Defence

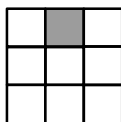
AUS 270

© Commonwealth of Australia 2017



Previous Notice 1241/2016

NTM 548/2017



Australian Government
Department of Defence

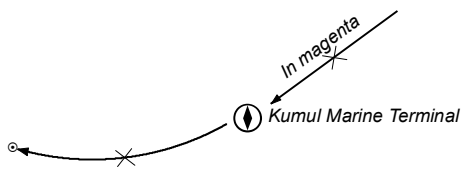
AUS 378

© Commonwealth of Australia 2017

144°45'E

10₄

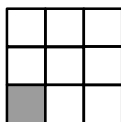
8°00'S



83

Previous Notice 1241/2016


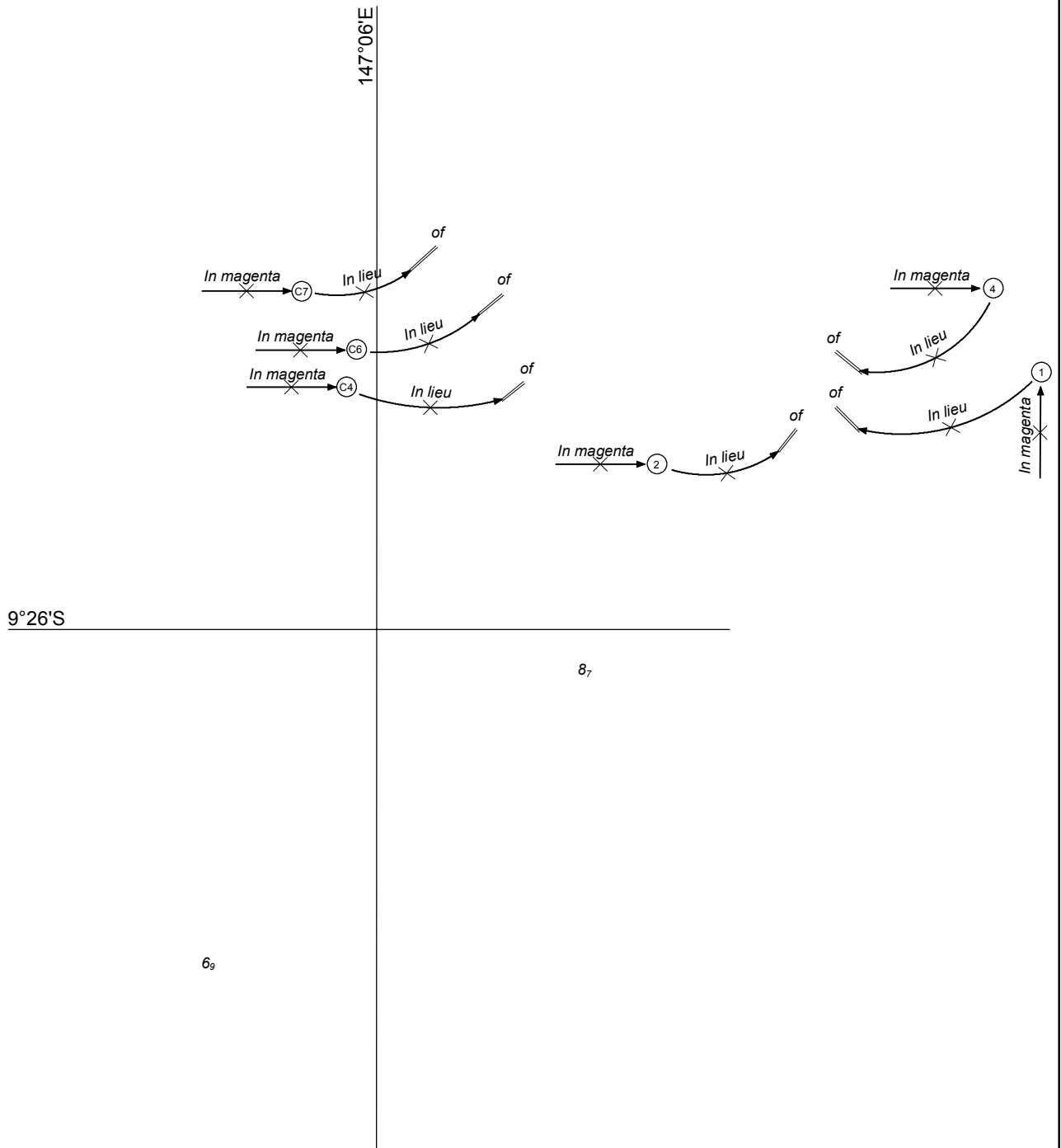
NTM 548/2017



Australian Government
Department of Defence

AUS 502

© Commonwealth of Australia 2017

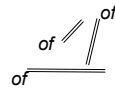


11°00'S

126°30'E

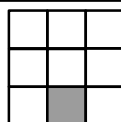
77

73



Previous Notice 1201/2016


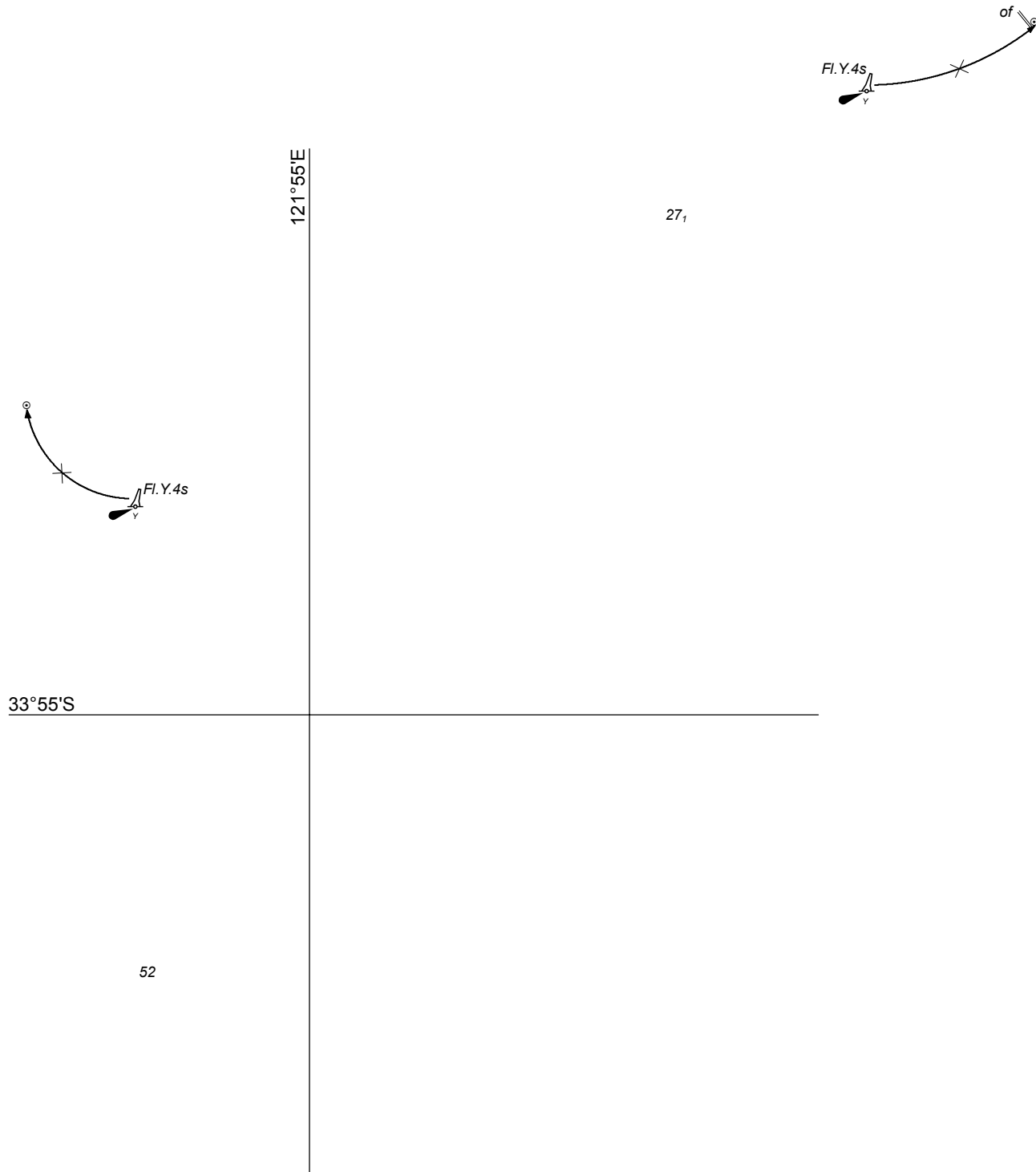
NTM 550/2017

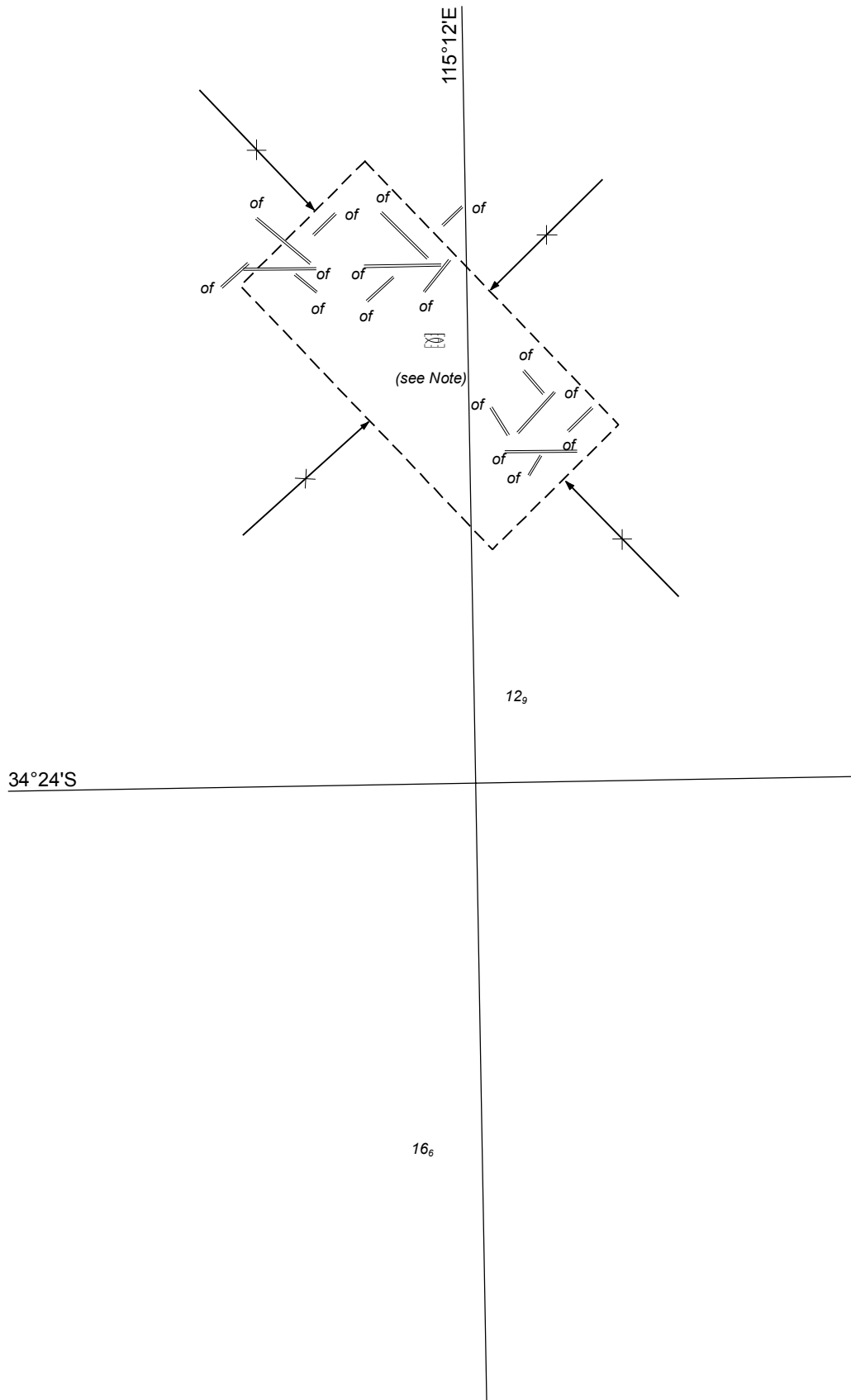


Australian Government
Department of Defence

AUS 312

© Commonwealth of Australia 2017






PLAN: FLINDERS BAY

Previous Notice 506/2017

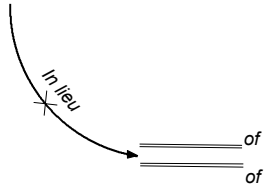
NTM 552/2017



AUS 116

© Commonwealth of Australia 2017

Q(5)Y.20s
(Nov-May)



118°00'E


76

19°30'S

61

Previous Notice 508/2017

NTM 553/2017



AUS 326

© Commonwealth of Australia 2017


117°00'E


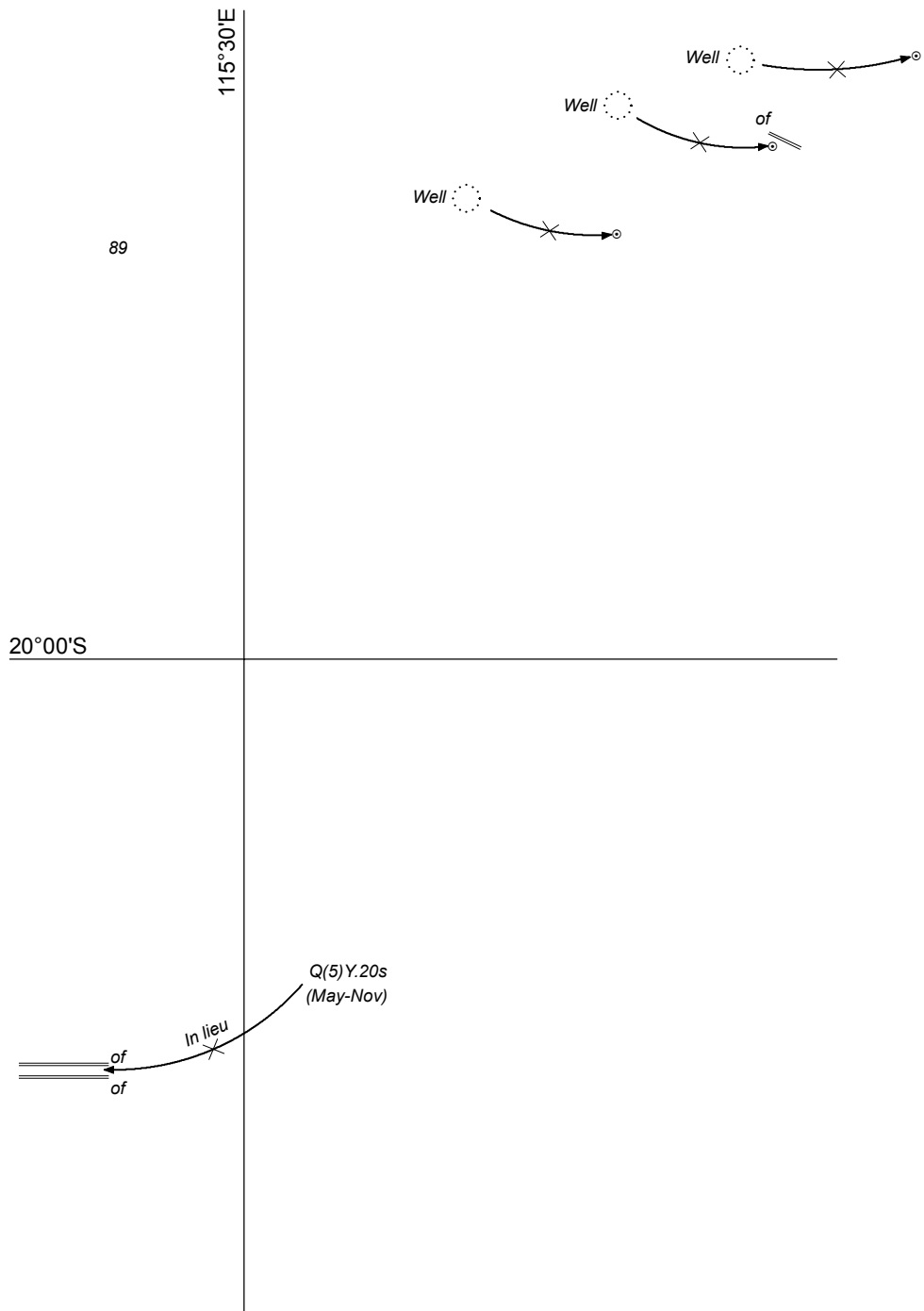
109

19°30'S

(Nov-May)

80






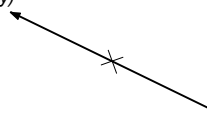
117°00'E

110

19°30'S

(Nov-May)

78



115°15'E

59

20°15'S

of _____
of _____


In lieu

Q(5) Y.20s
(May-Nov)

46

Previous Notice 508/2017

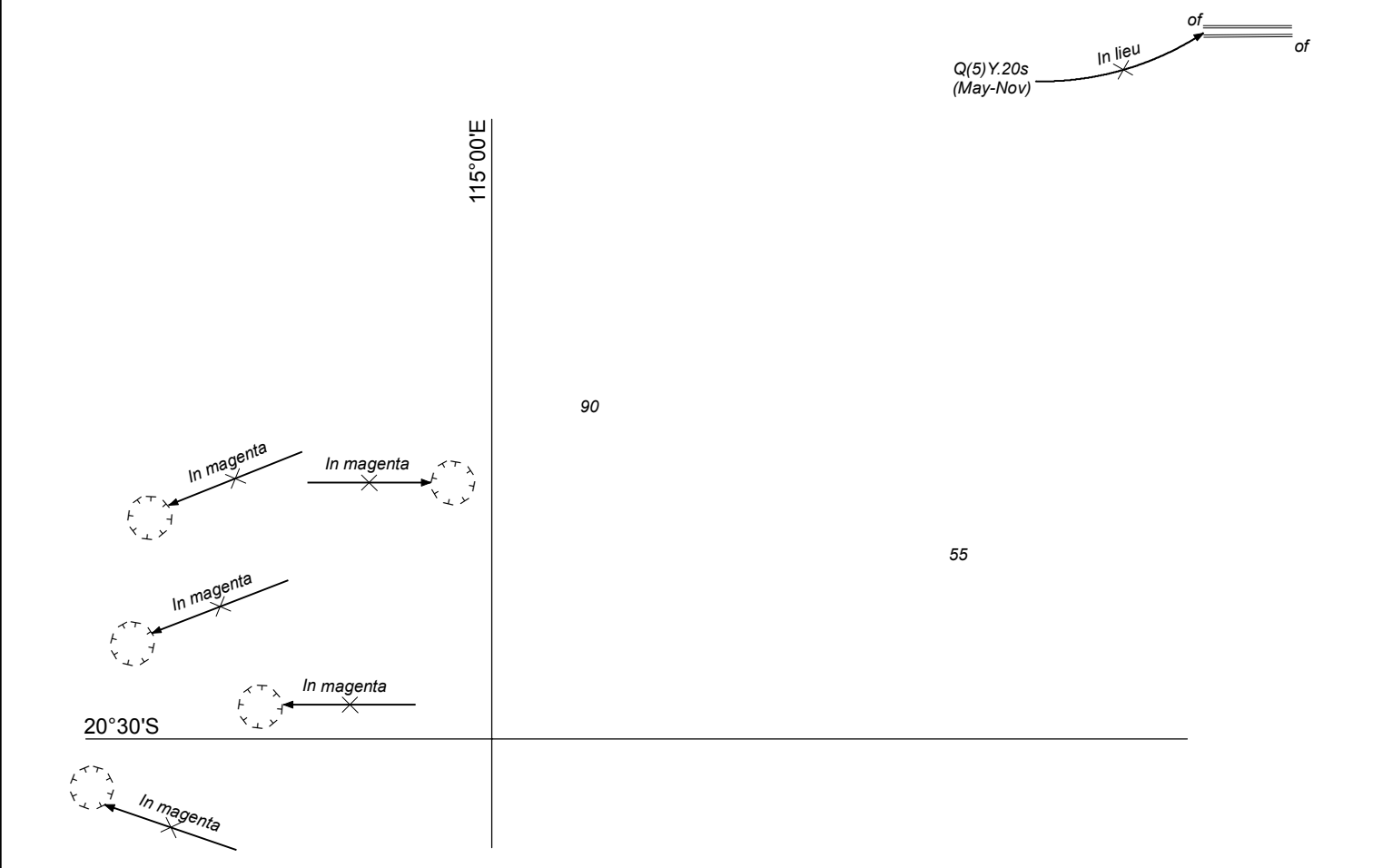
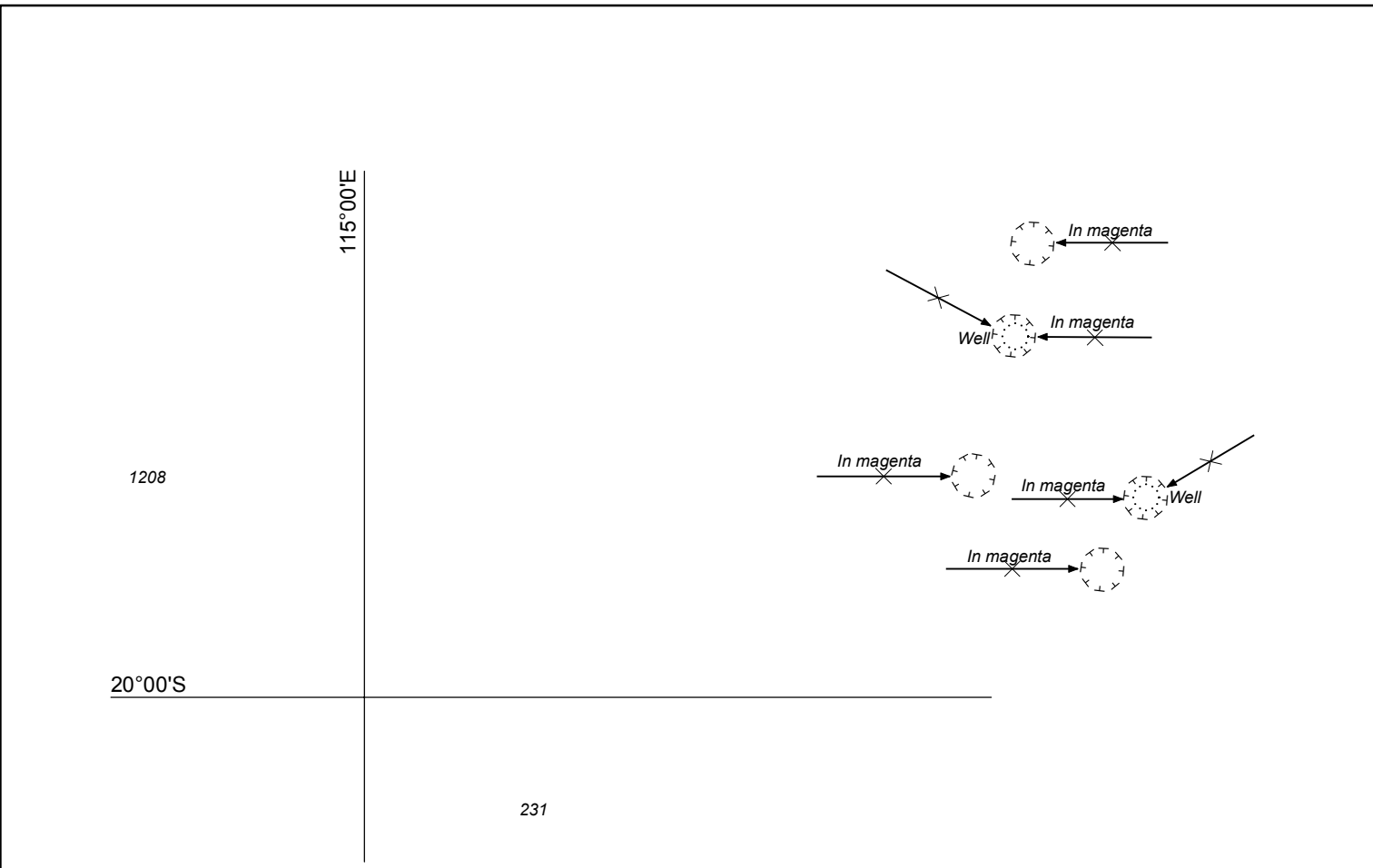
NTM 553/2017




Australian Government
Department of Defence

AUS 742

© Commonwealth of Australia 2017


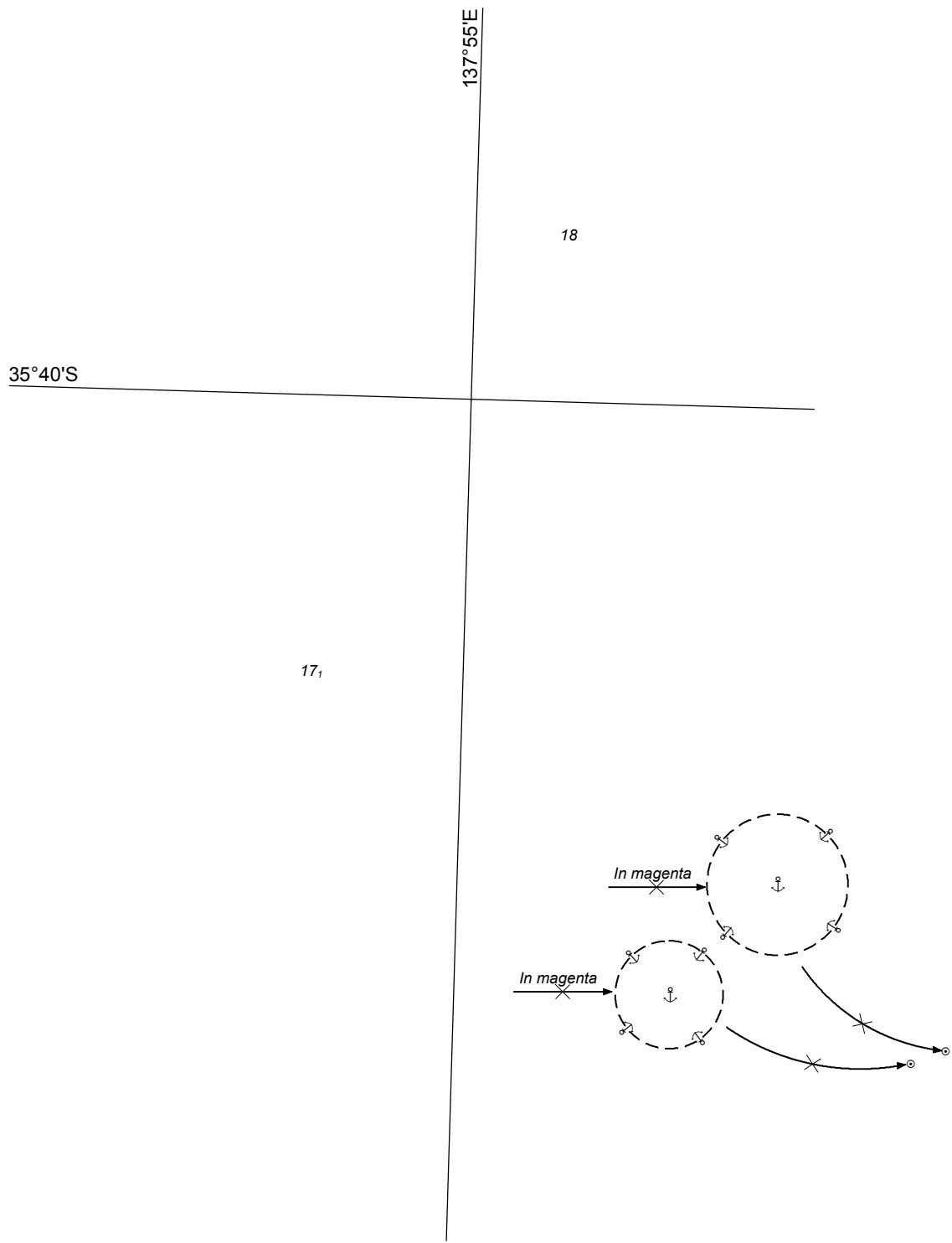


Previous Notice 508/2017
 NTM 553, 554/2017



Australian Government
 Department of Defence

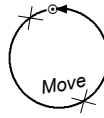
AUS 328
 © Commonwealth of Australia 2017



6₈


145°20'E

of

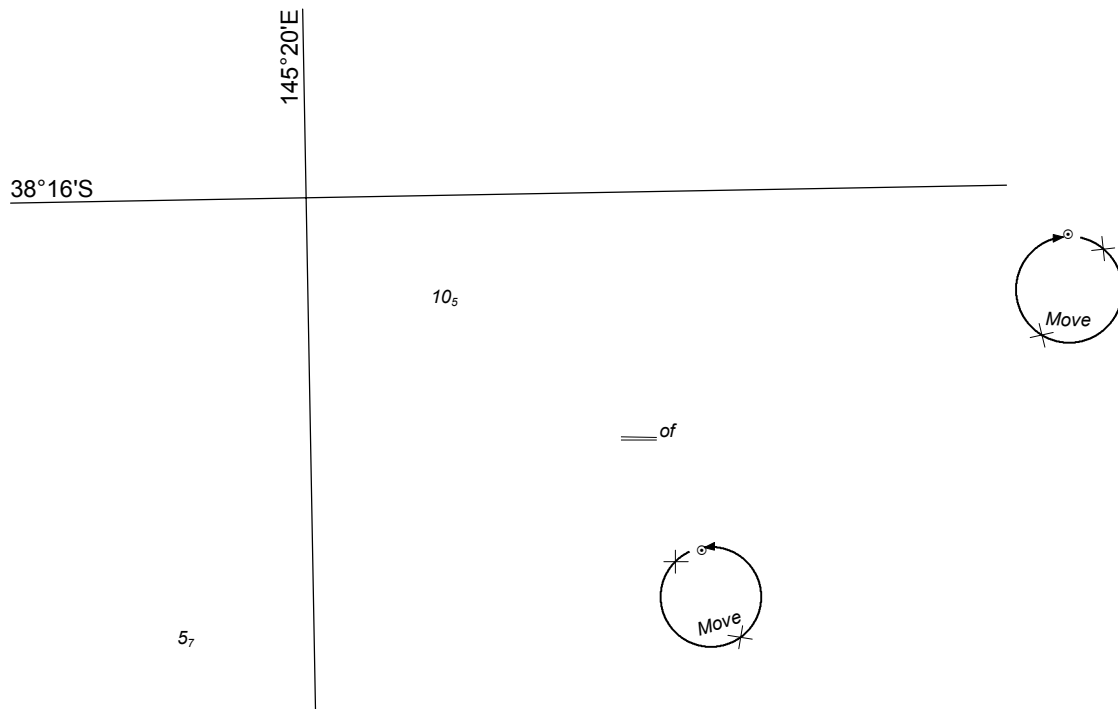
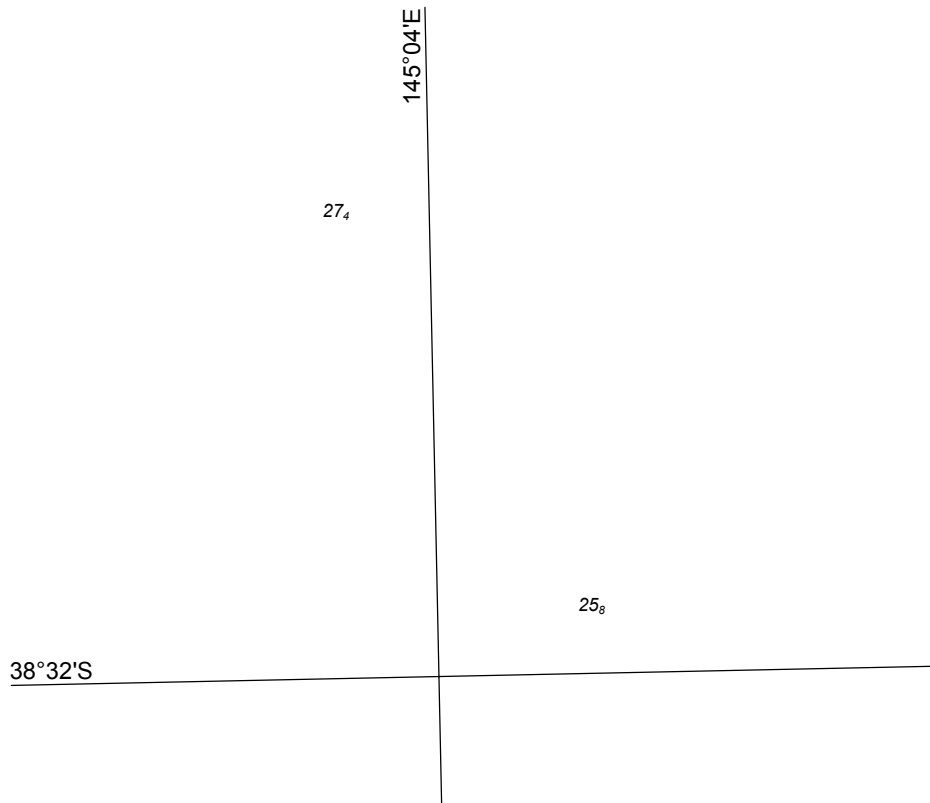


Q₇

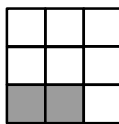
38°20'S

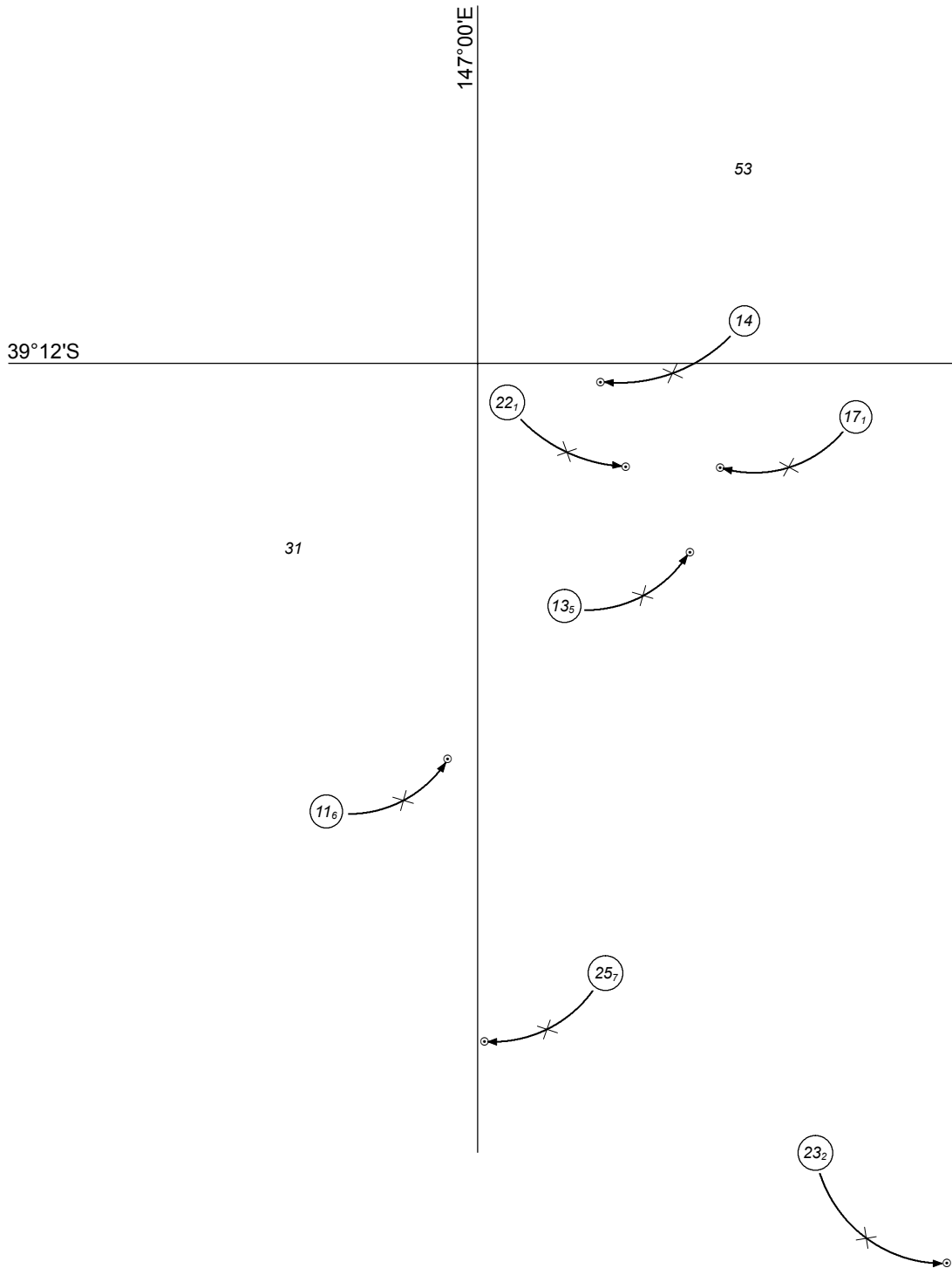


of



INSET, CONTINUATION OF WESTERN PORT





PLAN: HOGAN GROUP

