

11

of

of

17<sub>9</sub>

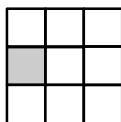
8<sub>7</sub>

35°08'S

150°44'E

Previous Notice 195/2017

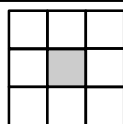
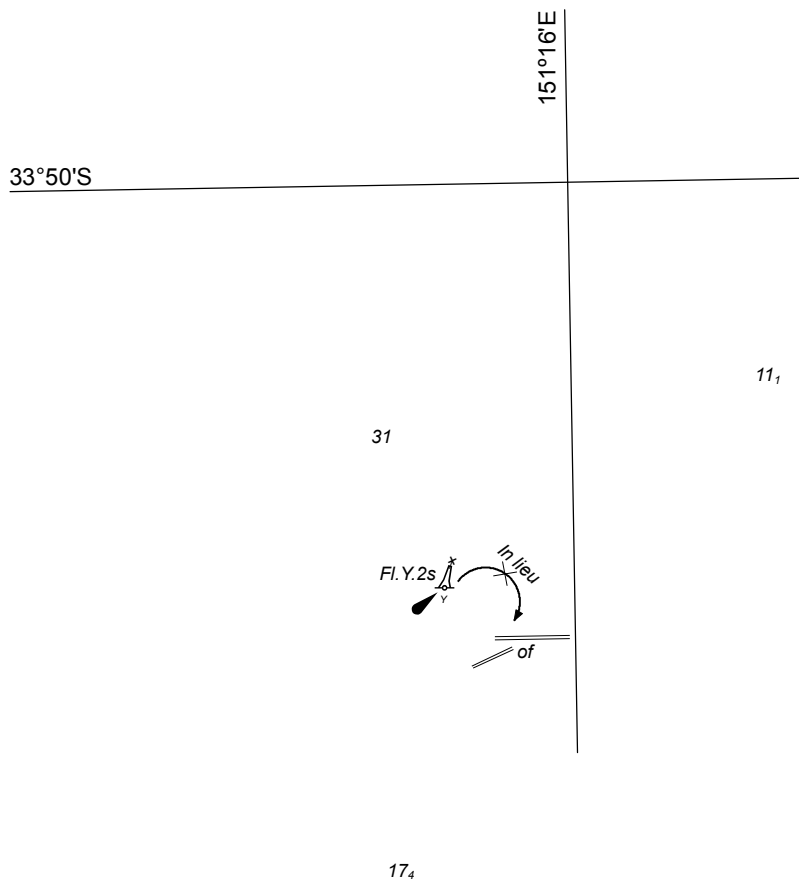
NTM 493/2017



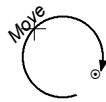
Australian Government  
Department of Defence

AUS 193

© Commonwealth of Australia 2017



151°16'E



14<sub>r</sub>

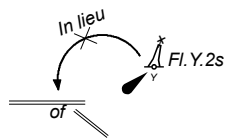
8<sub>s</sub>

33°50'S



151°16'E

13

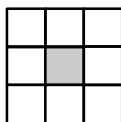


16<sub>s</sub>

33°51'S

Previous Notice 154/2017

NTM 494/2017




Australian Government  
Department of Defence

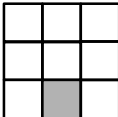
AUS 201

© Commonwealth of Australia 2017

173



of  $\parallel$  *In lieu* 15M

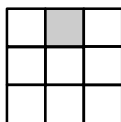


41

 *In lieu* 15M

24°S

152°30'E



57

152° 15'E


40

of In lieu  
← X → 15M

24°S

Previous Notice 402/2017

NTM 495/2017

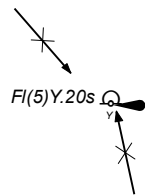
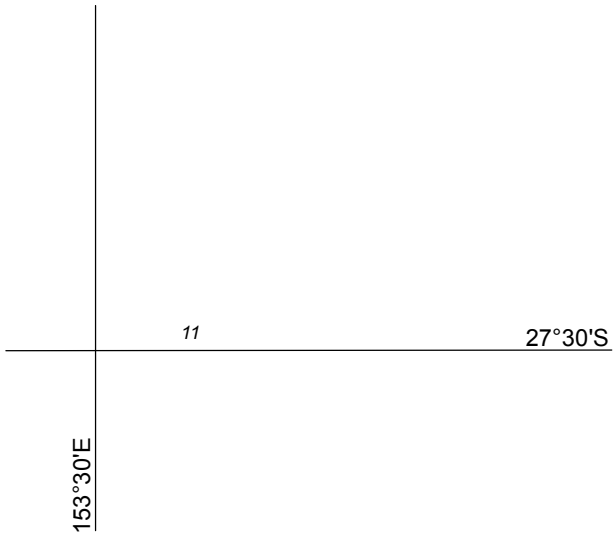


Australian Government  
Department of Defence

AUS 819

© Commonwealth of Australia 2017

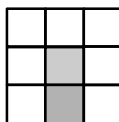
of *In lieu* 15M



42

28°15'S

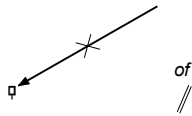
153°30'E



145° 46' .5E

16° 56' .5S

9<sub>3</sub>

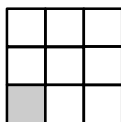


8<sub>9</sub>



Previous Notice 445/2017

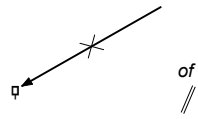
NTM 497/2017



Australian Government  
Department of Defence

AUS 263

© Commonwealth of Australia 2017

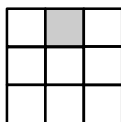


8<sub>9</sub>

145°46'.5E

16°57'S

of  
//



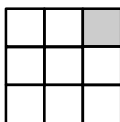
19°33'.32S



150°34'.45E

295

284

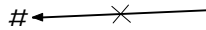


20°S

6<sub>s</sub>

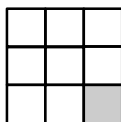
150°E

640



Previous Notice 403/2017

NTM 498/2017



Australian Government  
Department of Defence

AUS 4620  
INT 620

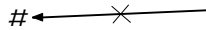
© Commonwealth of Australia 2017

20°S

6<sub>s</sub>

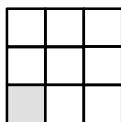
150°E

640



Previous Notice 403/2017

NTM 498/2017

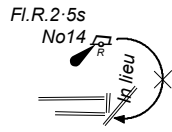


Australian Government  
Department of Defence

AUS 4621  
INT 621

© Commonwealth of Australia 2017

0<sub>4</sub>



8<sub>2</sub>

146°15'E

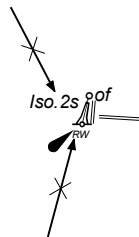
18°30'S

6<sub>4</sub>

18°30'S

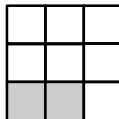
146°25'E

17<sub>9</sub>



Previous Notice 315/2017

NTM 499/2017

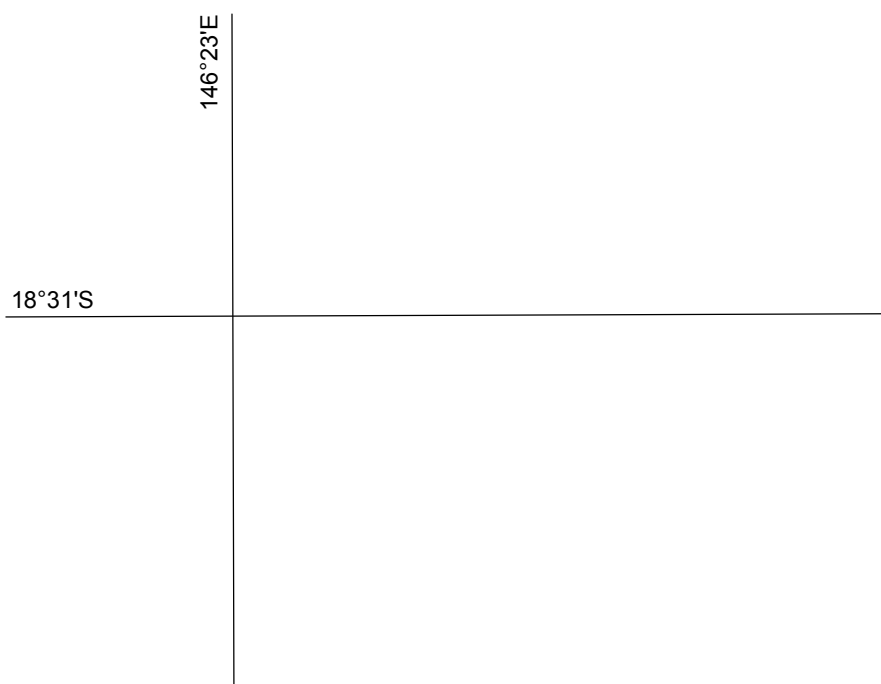
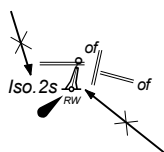


Australian Government  
Department of Defence

AUS 259


© Commonwealth of Australia 2017

2<sub>5</sub>



Previous Notice 315/2017

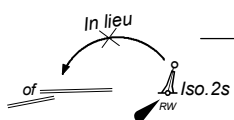
NTM 499/2017



Australian Government  
Department of Defence

AUS 267

22<sub>2</sub>



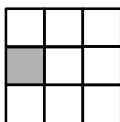
146°30'E

18°30'S

15<sub>9</sub>

Previous Notice 203/2017

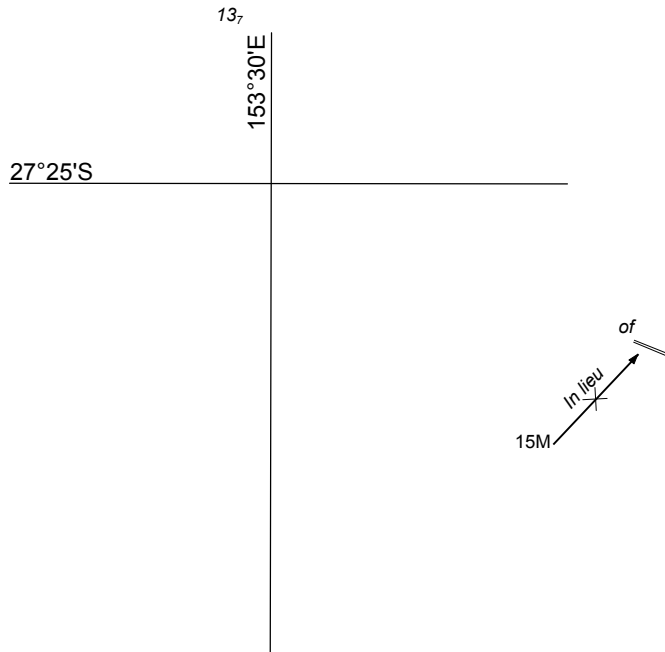
NTM 499/2017



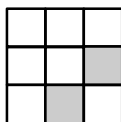
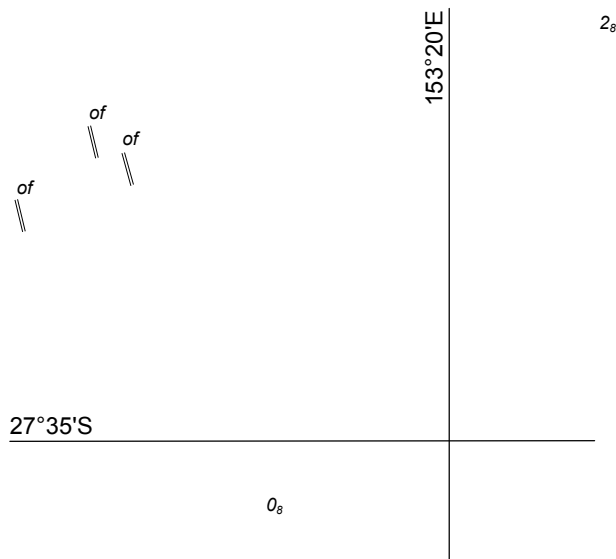
Australian Government  
Department of Defence

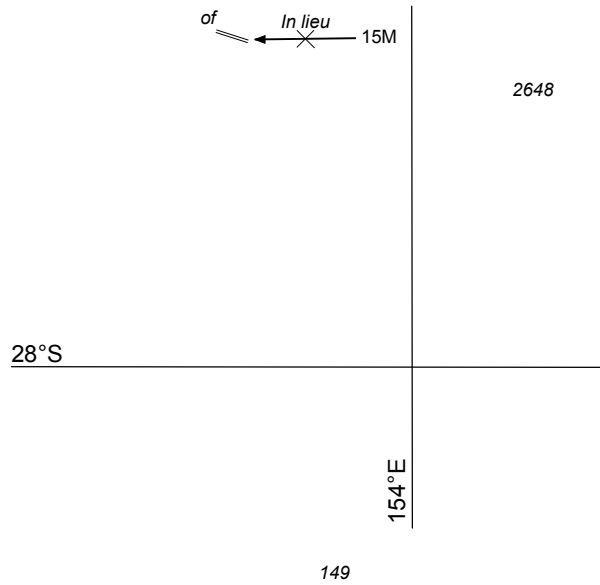
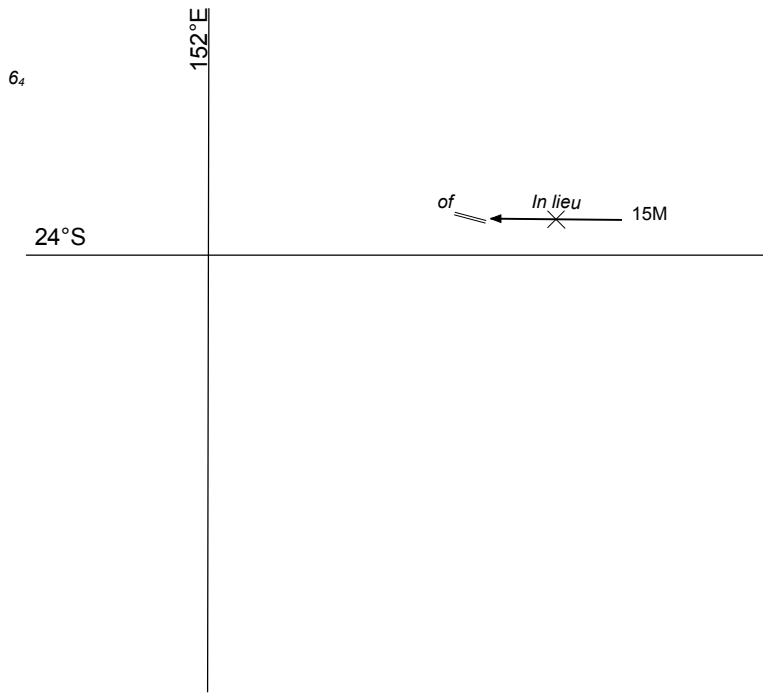
AUS 828

© Commonwealth of Australia 2017



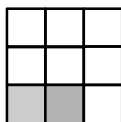
6<sub>2</sub>





Previous Notice 403/2017

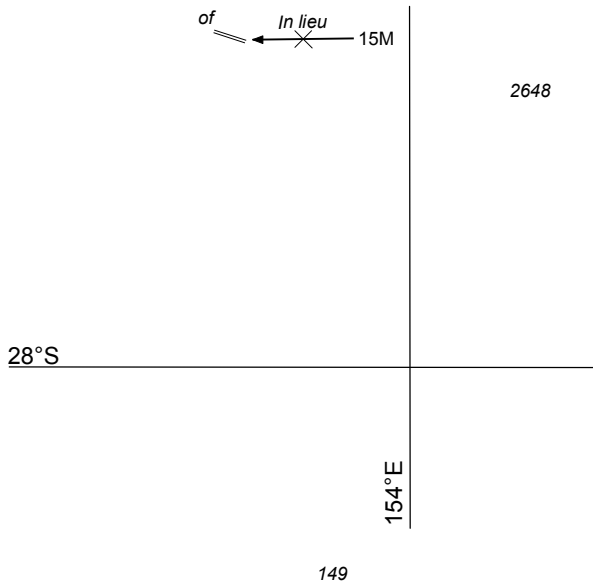
NTM 495, 501/2017



Australian Government  
Department of Defence

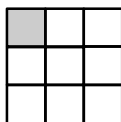
AUS 4635  
INT 635

© Commonwealth of Australia 2017



Previous Notice 398/2017

NTM 501/2017



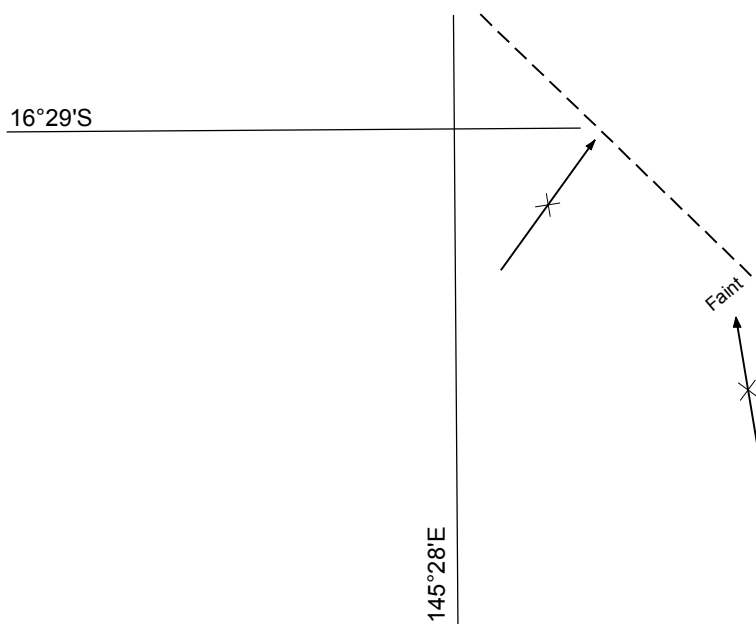
Australian Government  
Department of Defence

AUS 4643  
INT 643

© Commonwealth of Australia 2017

4

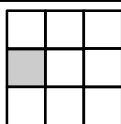
7<sub>1</sub>



**PLAN: PORT DOUGLAS**

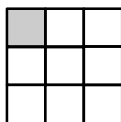
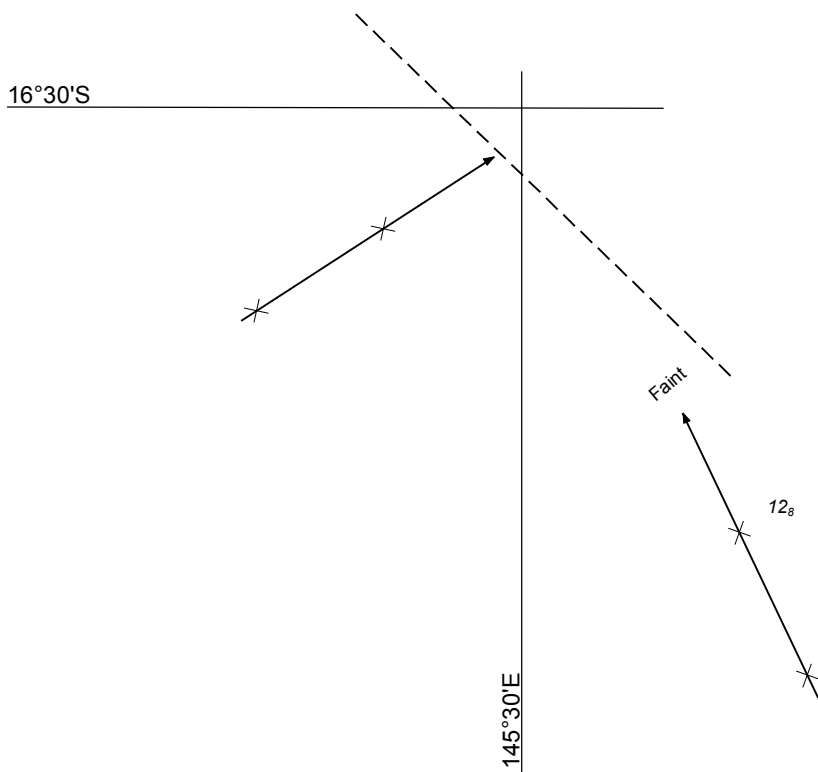
*Previous Notice 280/2017*

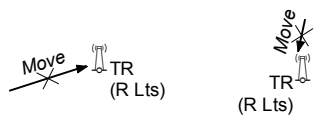
NTM 502/2017



AUS 270

© Commonwealth of Australia 2017



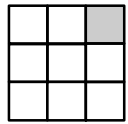


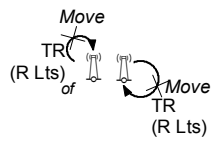
3,

147°00'.5E

19<sub>B</sub>

6°44'.5S



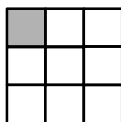


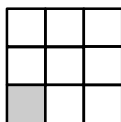
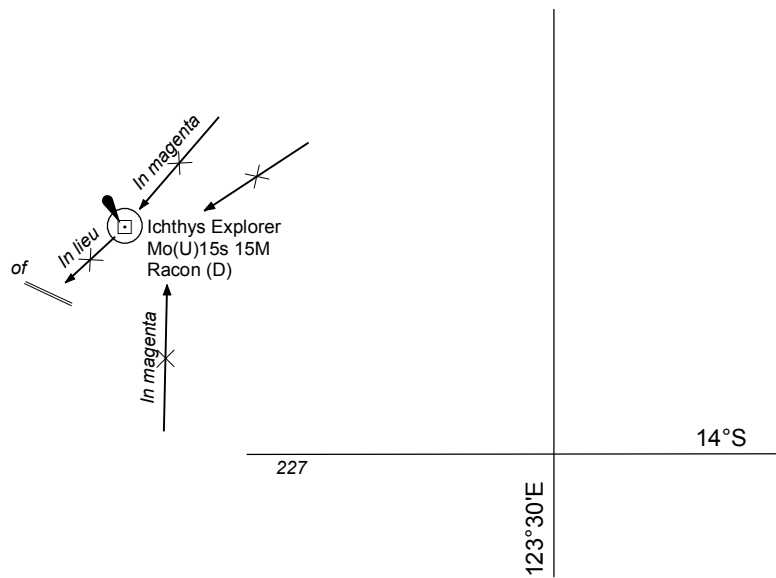
217

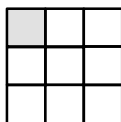
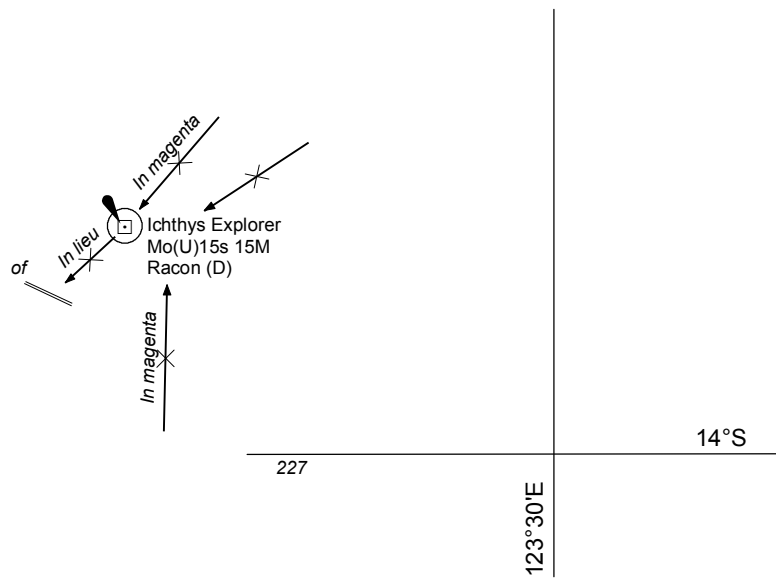
6°45'S

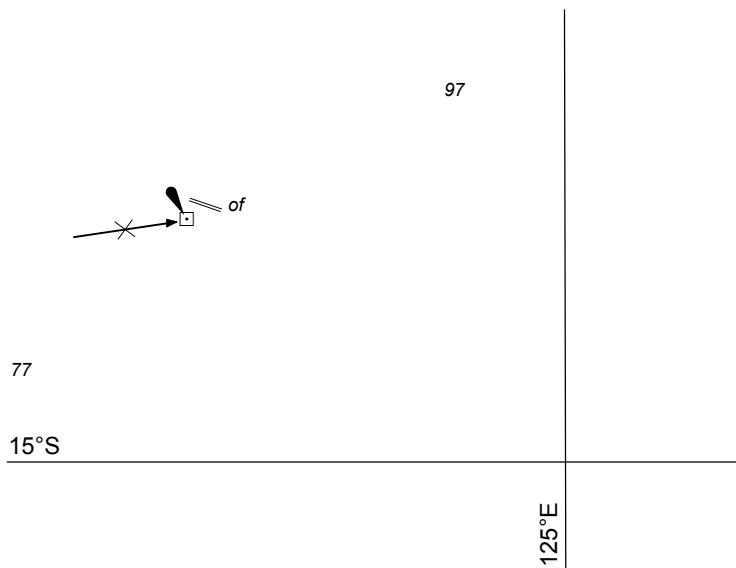
124

147°E



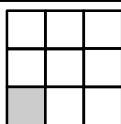






Previous Notice 204/2017

NTM 505/2017




Australian Government  
Department of Defence

AUS 4603  
INT 603

© Commonwealth of Australia 2017

70

of ~~In lieu~~  Ichthys Explorer

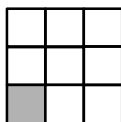
14°S

95

124°E

Previous Notice 407/2017

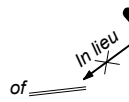
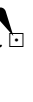
NTM 505/2017



AUS 4721  
INT 721

© Commonwealth of Australia 2017

70

of  In lieu  Ichthys Explorer

14°S

95

124°E

4680

8°S

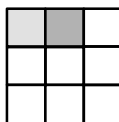
120°E

Q(6)18M 

1908

Previous Notice 137/2017

NTM 504, 505/2017

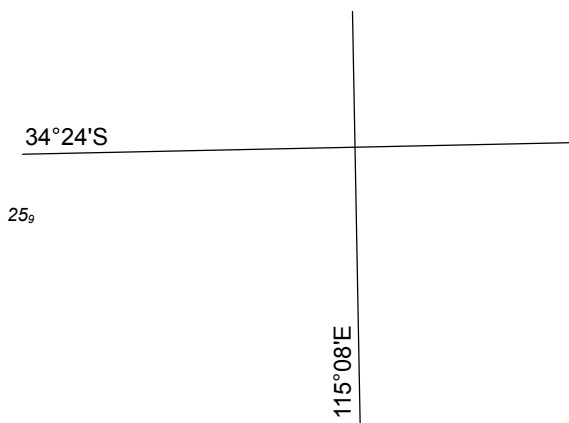


AUS 4722  
INT 722

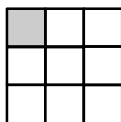
© Commonwealth of Australia 2017


of  
In lieu  
25M

83



**PLAN: FLINDERS BAY**



In lieu of  25M

26

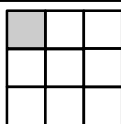
34°30'S

115°30'E

38

Previous Notice 1111/2016

NTM 506/2017



Australian Government  
Department of Defence

AUS 336

© Commonwealth of Australia 2017

34°15'S

115°15'E

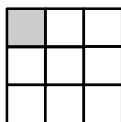
of // ← *In lieu* X → 25M

23

46

Previous Notice 54/2017

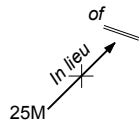
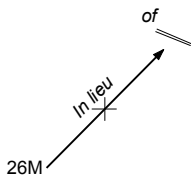
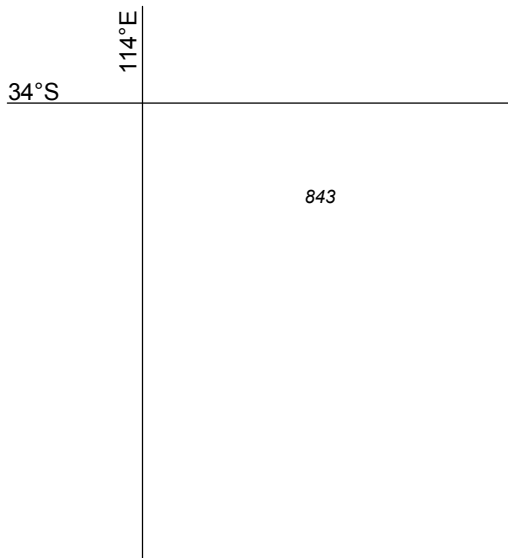
NTM 506/2017



Australian Government  
Department of Defence

AUS 757

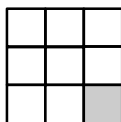
© Commonwealth of Australia 2017



133

Previous Notice 363/2017

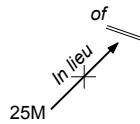
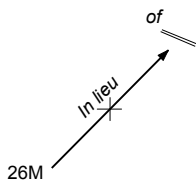
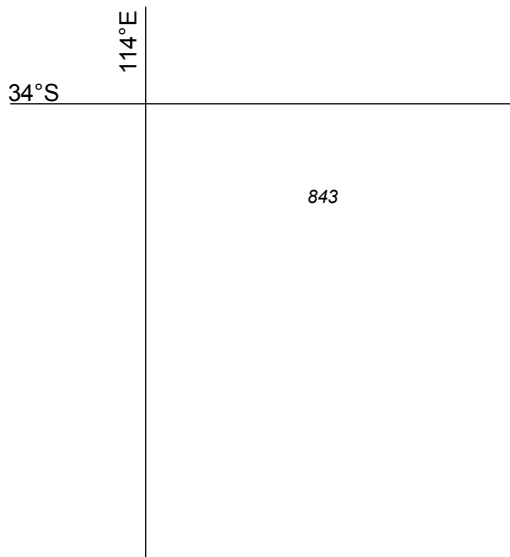
NTM 506, 507/2017



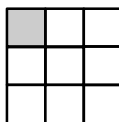
Australian Government  
Department of Defence

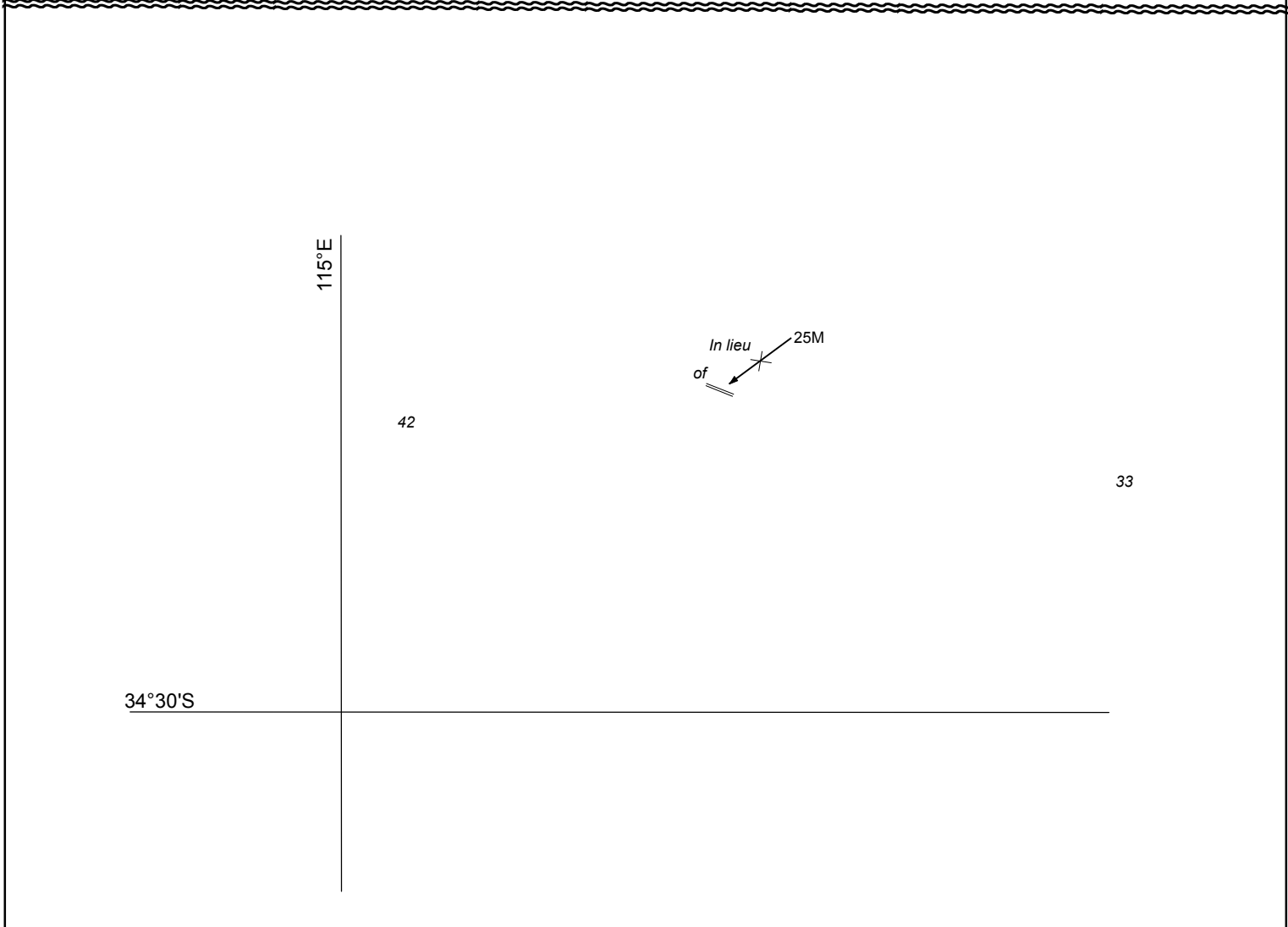
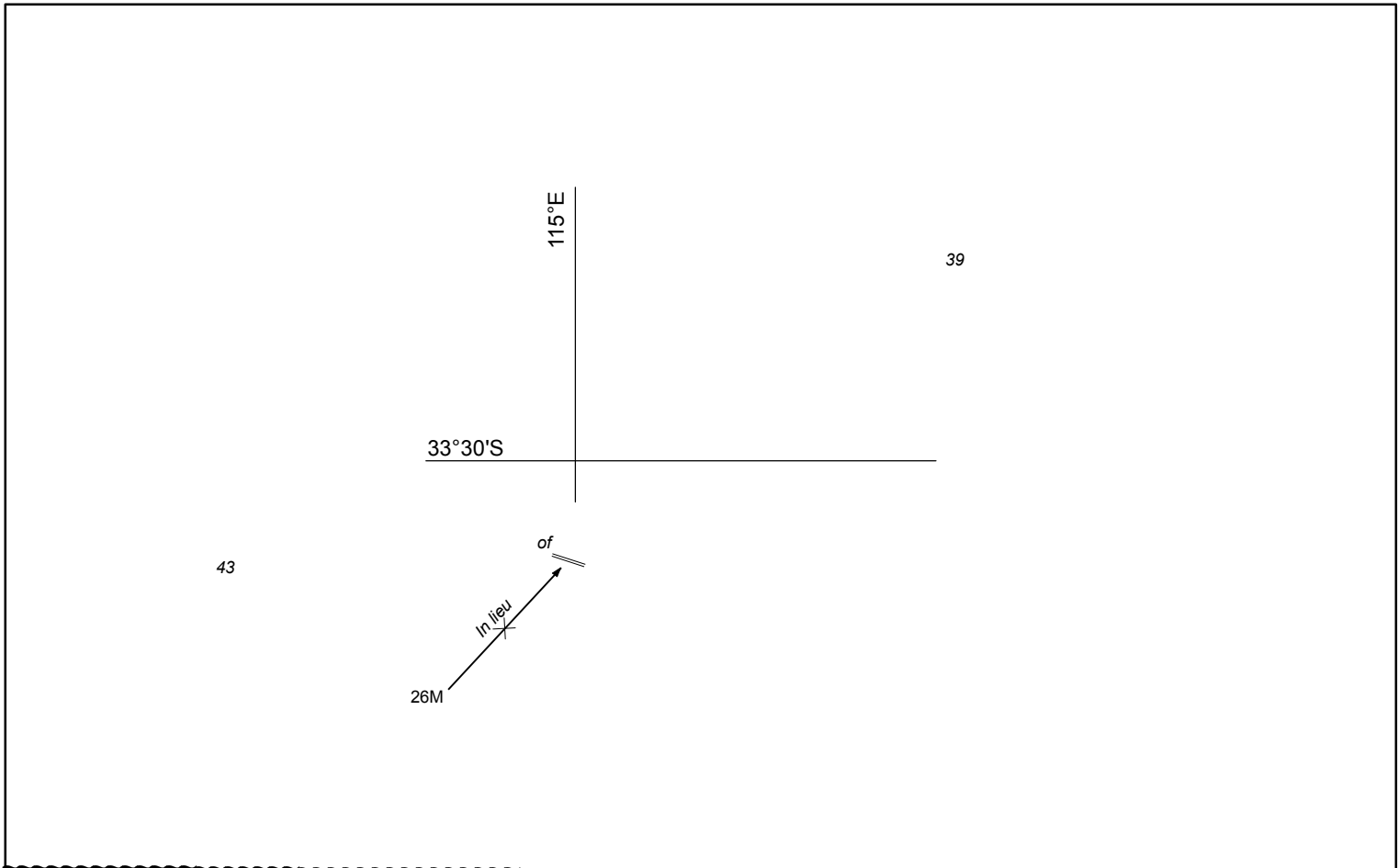
AUS 4725  
INT 725

© Commonwealth of Australia 2017



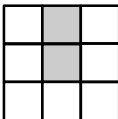
133





Previous Notice 1111/2016

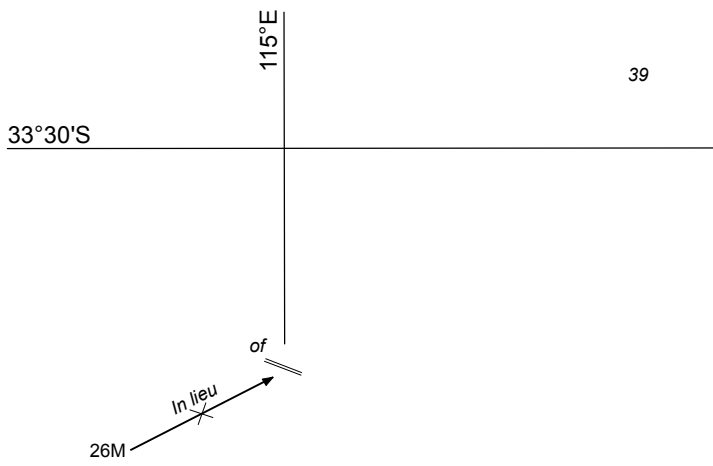
NTM 506, 507/2017



Australian Government  
Department of Defence

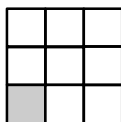
AUS 335

© Commonwealth of Australia 2017



Previous Notice 874/2017

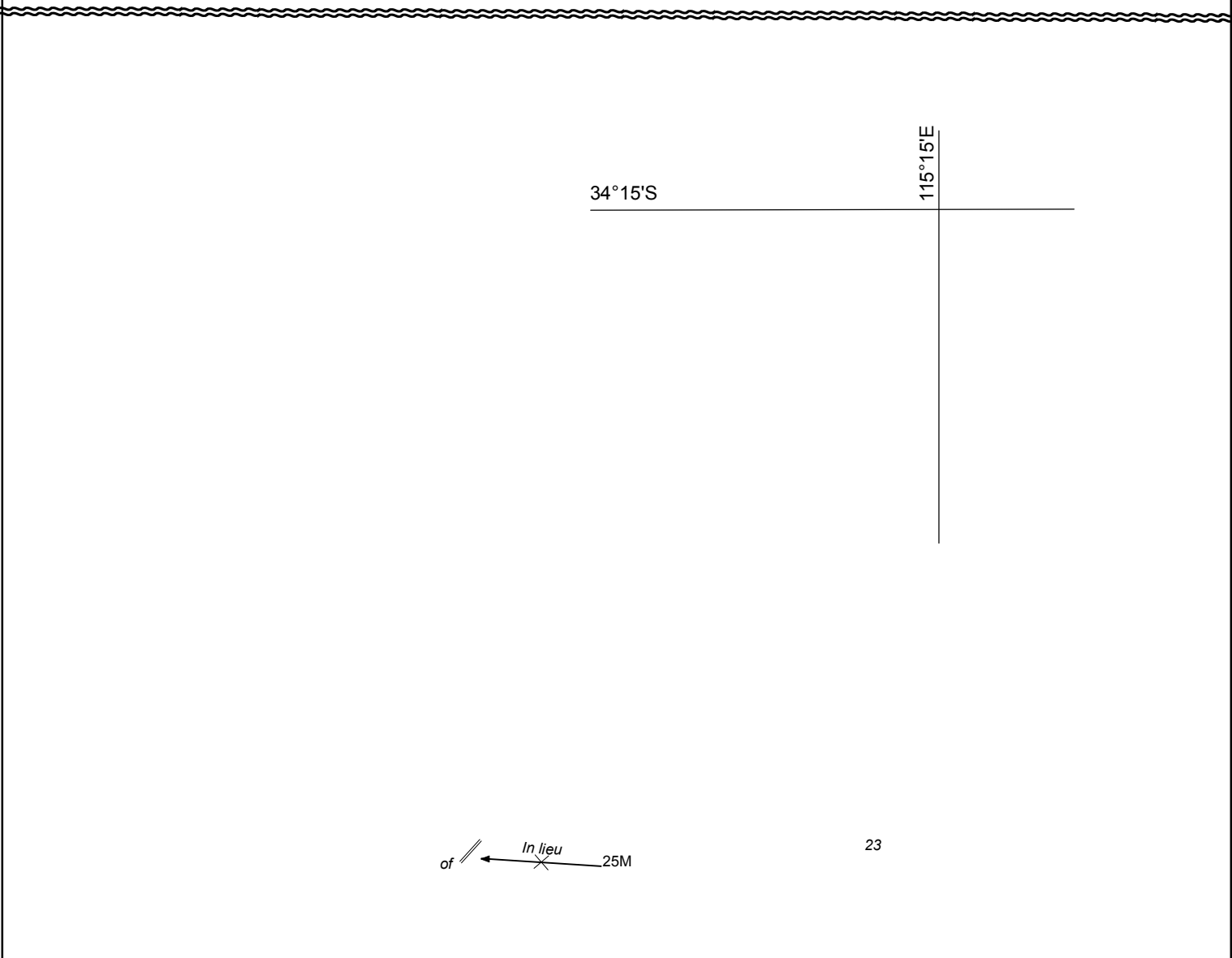
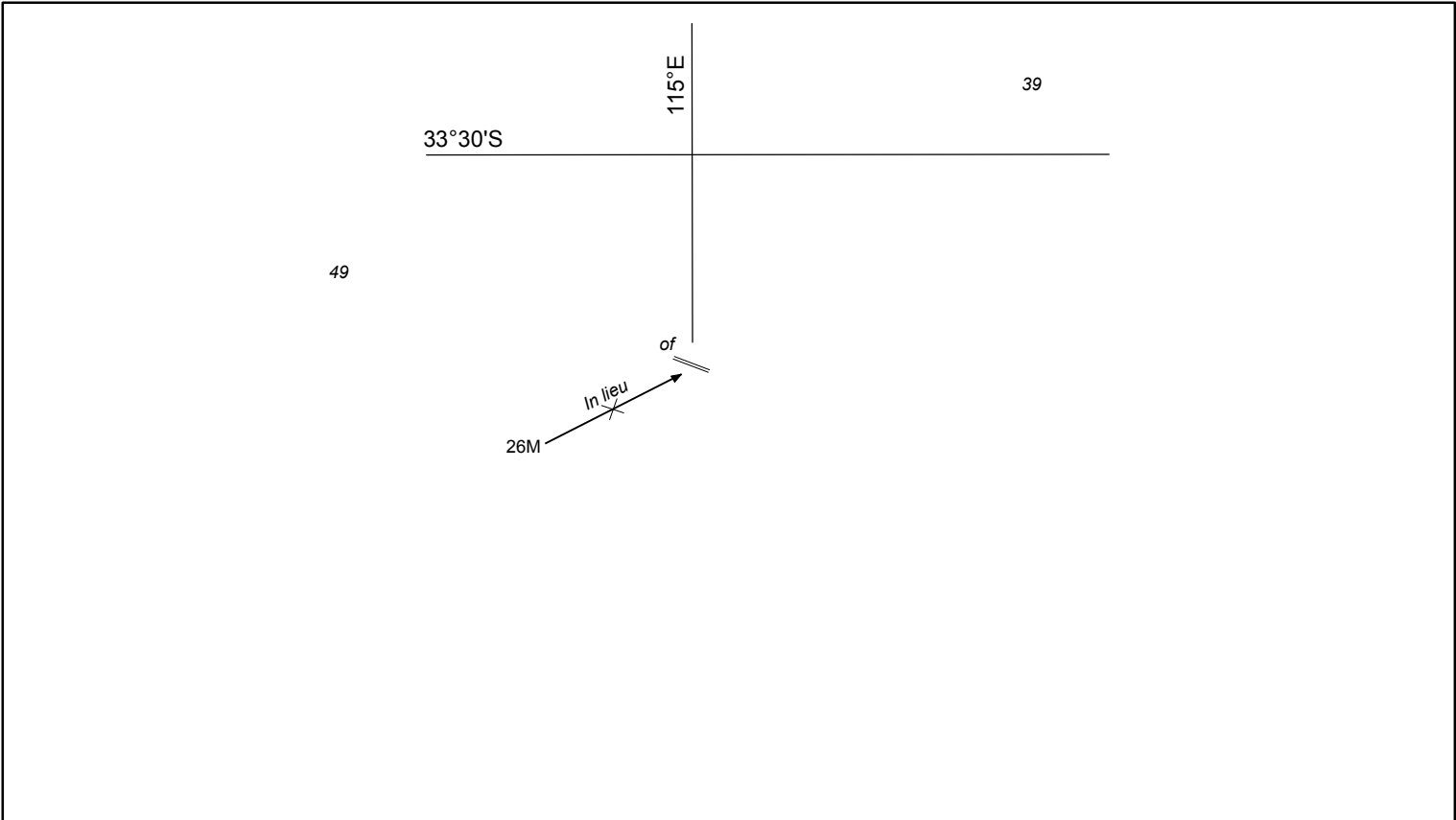
NTM 507/2017



Australian Government  
Department of Defence


AUS 755

© Commonwealth of Australia 2017



Previous Notice 54/2017

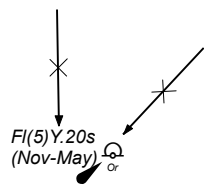
NTM 506, 507/2017



Australian Government  
Department of Defence

AUS 756

© Commonwealth of Australia 2017



81

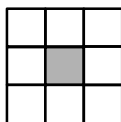
70

19°30'S

118°E

Previous Notice 164/2017


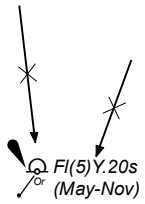

NTM 508/2017



Australian Government  
Department of Defence

AUS 326

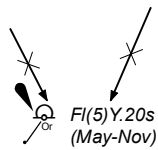
© Commonwealth of Australia 2017



20°S

60

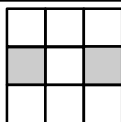
115°30'E



51

Previous Notice 364/2017

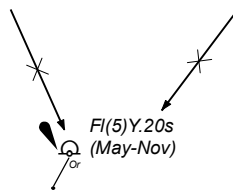
NTM 508/2017



Australian Government  
Department of Defence

AUS 328

© Commonwealth of Australia 2017

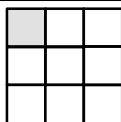


68

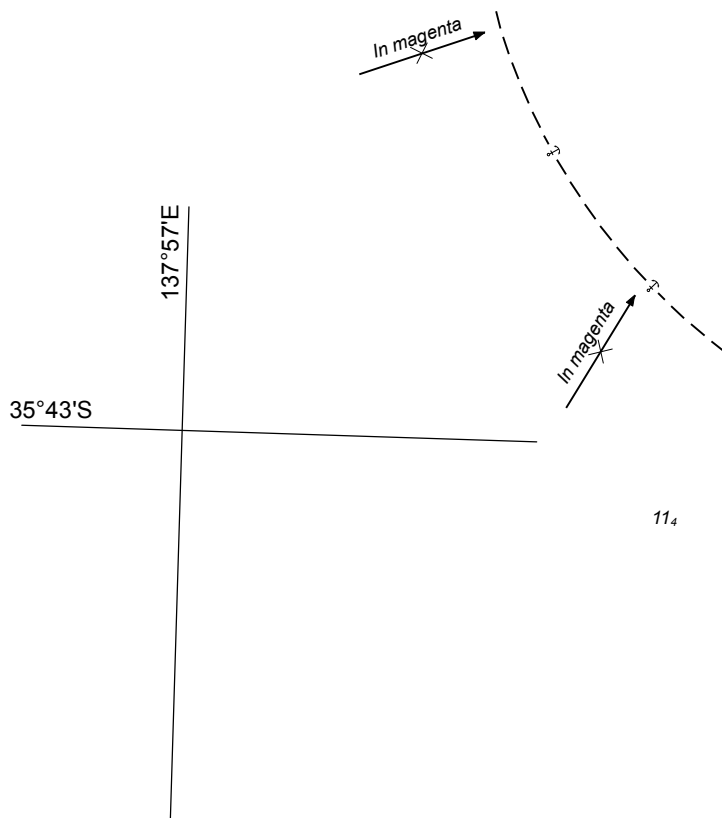
20°15'S

115°30'E

44



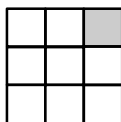
17<sub>1</sub>



**PLAN: PENNESHAW**

*Previous Notice 210/2017*

NTM 509/2017

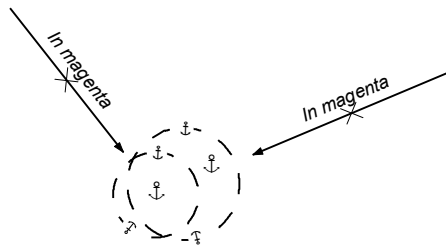


AUS 125

© Commonwealth of Australia 2017

167

31



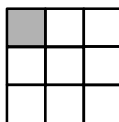
35°45'S

138°E

**PLAN: BACKSTAIRS PASSAGE**

*Previous Notice 393/2017*

NTM 509/2017



Australian Government  
Department of Defence

AUS 126

© Commonwealth of Australia 2017

4<sub>4</sub>



5<sub>4</sub>

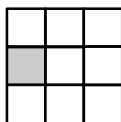
33°02'S

137°36'E



Previous Notice 167/2017

NTM 510/2017



Australian Government  
Department of Defence

AUS 135

© Commonwealth of Australia 2017

73°20'E

53°S

58

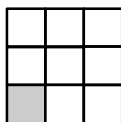
127

of  
In lieu  
45 000

**PLAN: ATLAS COVE**

NE 18/07/2014

NTM 511/2017



Australian Government  
Department of Defence

AUS 605

© Commonwealth of Australia 2017

of  
//

4<sub>9</sub>

145°10'E

9<sub>8</sub>

21<sub>4</sub>

of  
//

38°30'S

38°20'S

145°20'E

Fl.R.2s

In  
//  
of

2<sub>3</sub>

of  
//

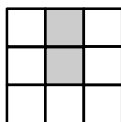
of  
//



G

Previous Notice 458/2017

NTM 512/2017



Australian Government  
Department of Defence

AUS 150

© Commonwealth of Australia 2017

38°16'S

7<sub>3</sub>

3

of  
//

145°16'E

of ~~In lieu~~ Fl.R.2s

6<sub>5</sub>

6<sub>6</sub>

38°24'S

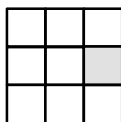
of  
//

145°16'E

of  
//

Previous Notice 458/2017

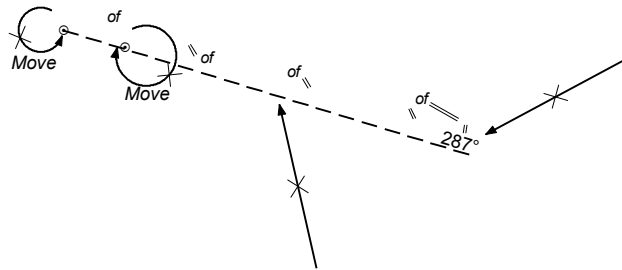
NTM 512/2017



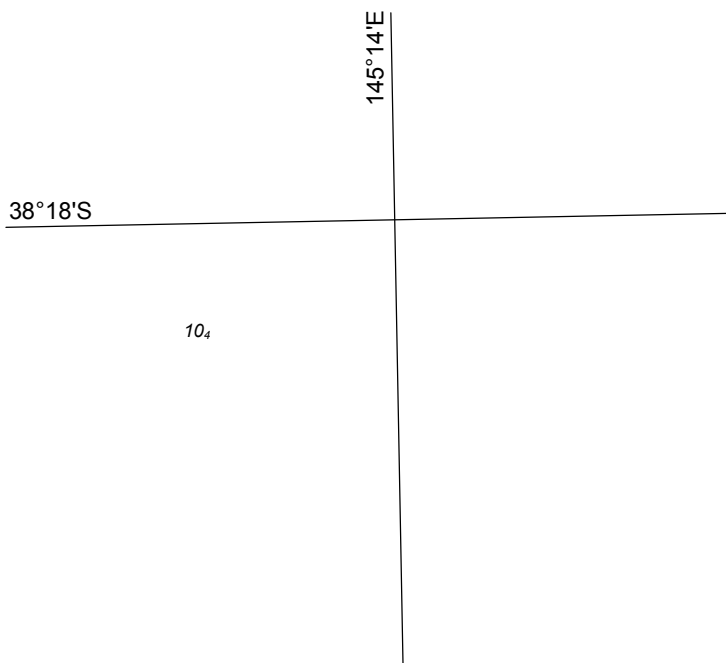
Australian Government  
Department of Defence

AUS 151

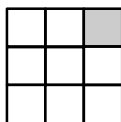
© Commonwealth of Australia 2017

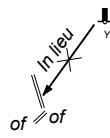


11<sub>5</sub>



**PLAN: HASTINGS BIGHT**





of

10<sub>7</sub>



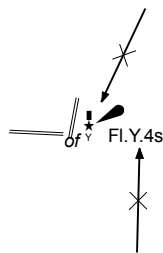
0<sub>2</sub>

38°23'S

**PLAN: HANNS INLET**

145°14'E

11

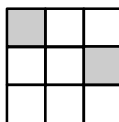




38°21'S

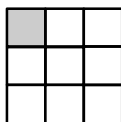
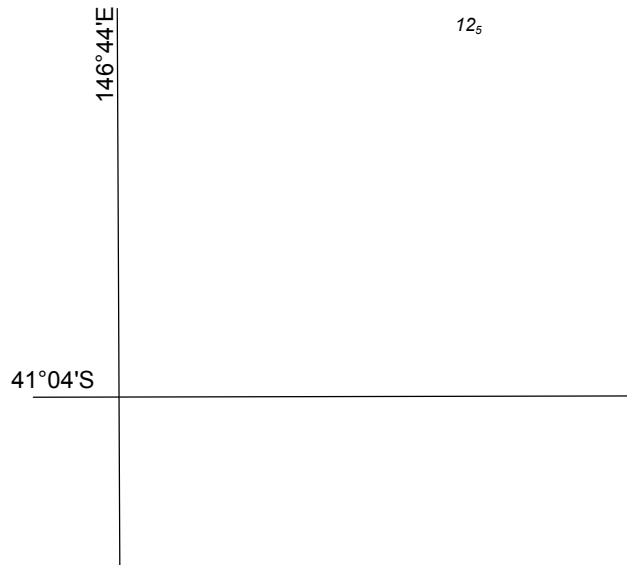
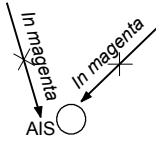
**PLAN: CRIB POINT OIL TERMINAL JETTY**

145°14'E

3<sub>8</sub>





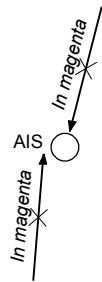


53

41°S

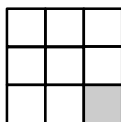
146°45'E

59



Previous Notice 460/2017

NTM 513/2017

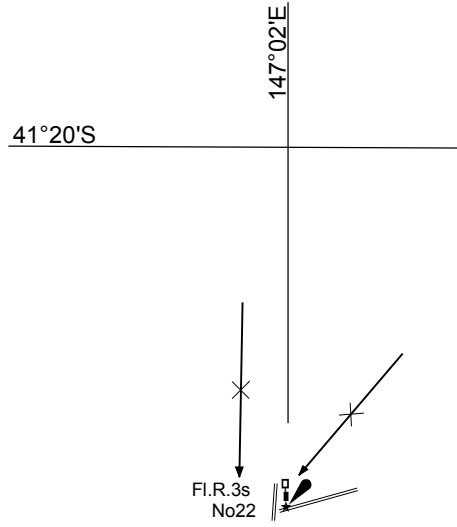


Australian Government  
Department of Defence

AUS 799

© Commonwealth of Australia 2017

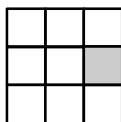
2<sub>s</sub>



2<sub>4</sub>

Previous Notice 923/2016

NTM 514/2017



Australian Government  
Department of Defence

AUS 168

© Commonwealth of Australia 2017