


Previous Notice 1061/2016

NTM 442/2017

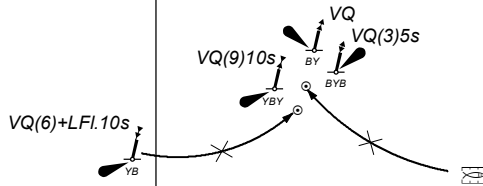


Australian Government
Department of Defence

AUS 208

© Commonwealth of Australia 2017

152°15'E




16s

32°45'S

129

Previous Notice 333/2016

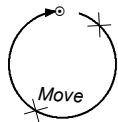
NTM 443/2017



Australian Government
Department of Defence

AUS 810

© Commonwealth of Australia 2017



149°35'E


21°05'S

30₇

27₁

Previous Notice 1232/2016

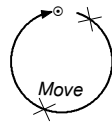

NTM 444/2017



Australian Government
Department of Defence

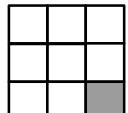
AUS 249

© Commonwealth of Australia 2017



Previous Notice 1232/2016

NTM 444/2017



Australian Government
Department of Defence

AUS 251


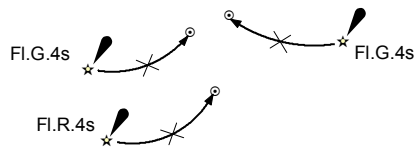
© Commonwealth of Australia 2017

16°56.5'S

145°46.5'E

3_s

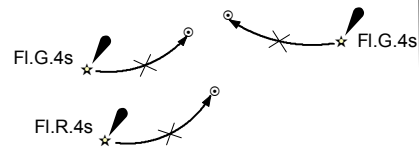
7_s




16°57'S

145°46'5"E

7_s



2_e



153°25'E

27°57'S

4₅


of

of

1₂

Previous Notice 46/2017

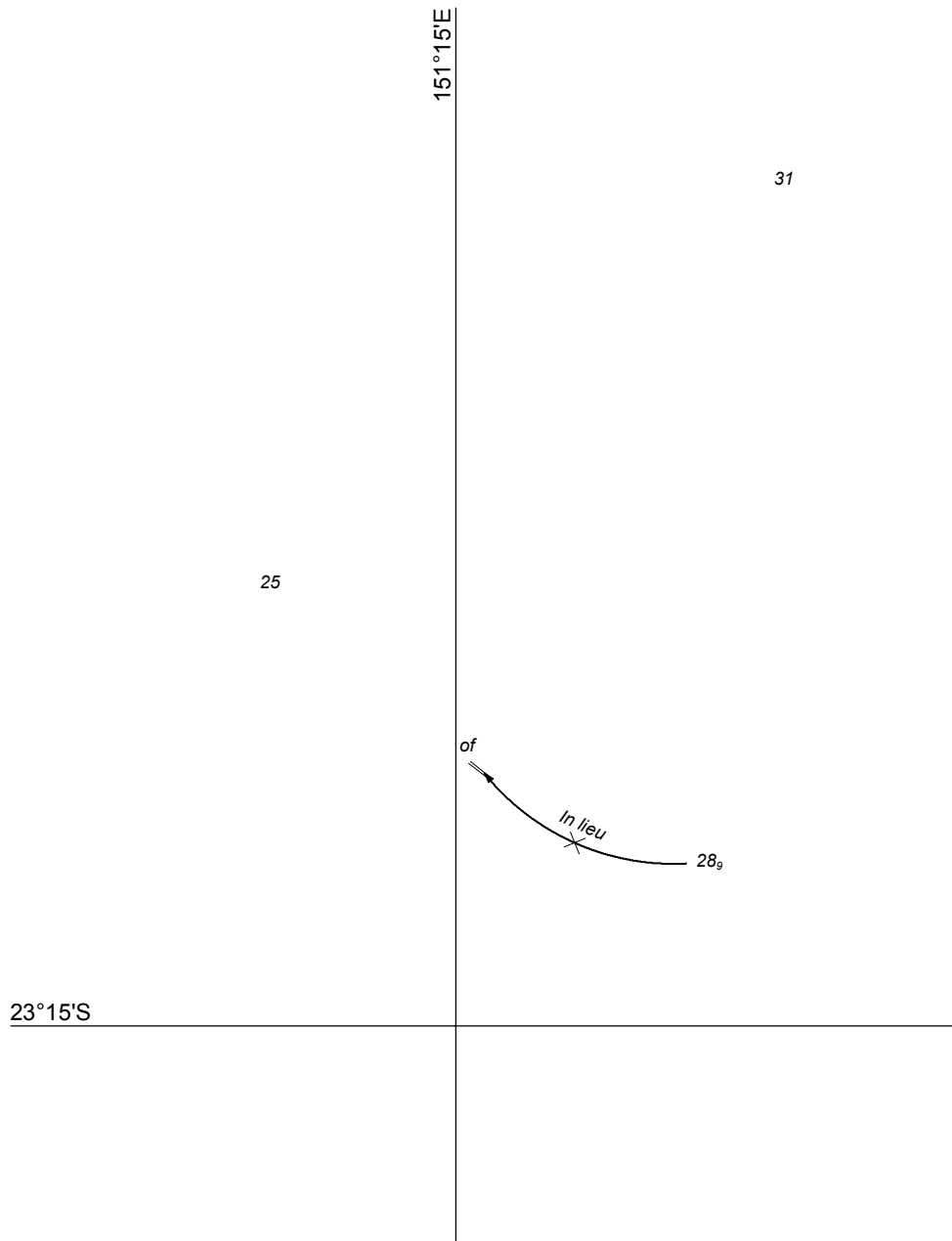
NTM 446/2017



Australian Government
Department of Defence


AUS 230

© Commonwealth of Australia 2017



Previous Notice 402/2017


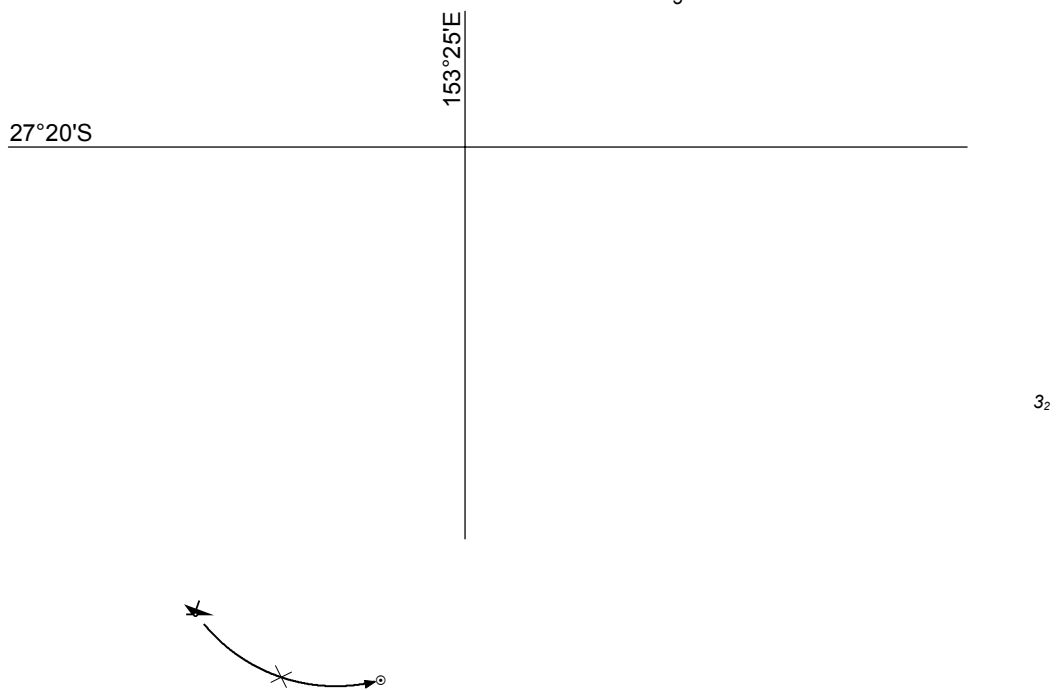
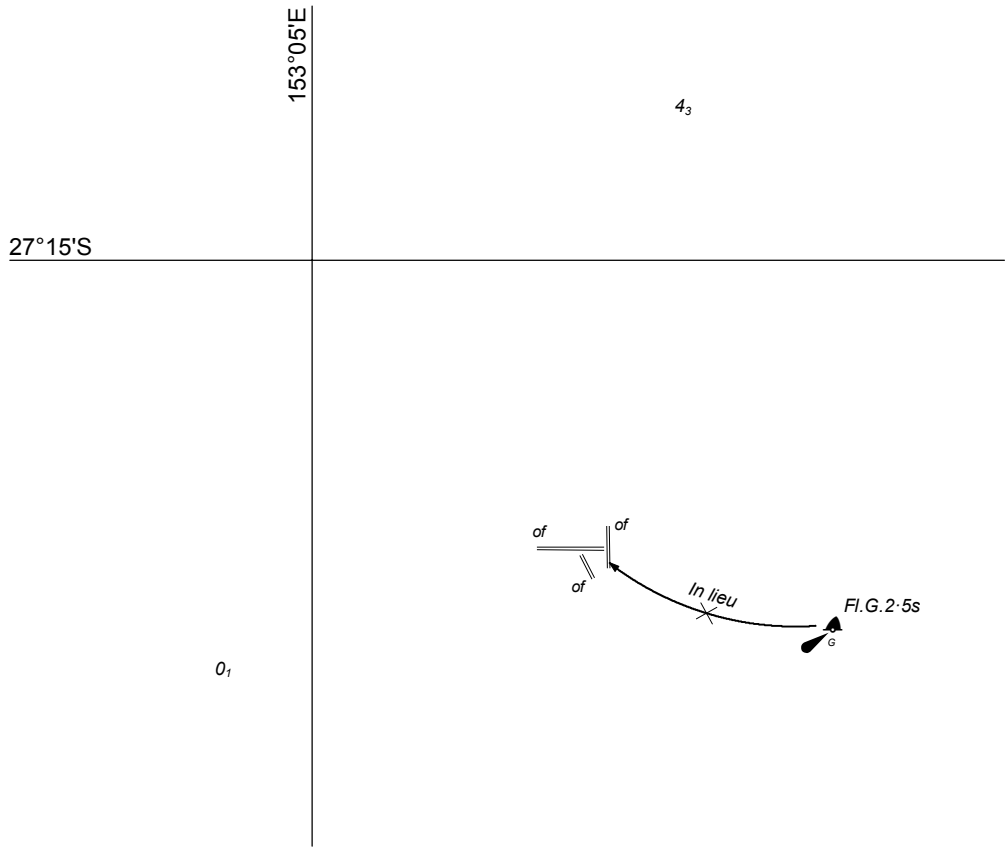
NTM 447/2017



Australian Government
Department of Defence

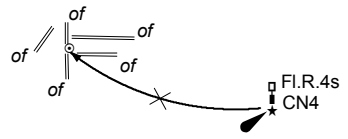
AUS 820

© Commonwealth of Australia 2017



141°50'E

12°40'S




10₈

13₂

PLAN: PORT OF WEIPA

Previous Notice 281/2017

NTM 450/2017



Australian Government
Department of Defence

AUS 4

© Commonwealth of Australia 2017

6°45'S

147°00'E


393



113

Previous Notice 809/2016

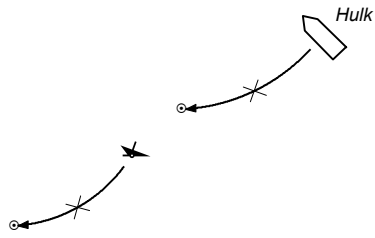
NTM 451/2017



Australian Government
Department of Defence

AUS 523

© Commonwealth of Australia 2017



147°00'E


104

6°50'S

109

Previous Notice 809/2016

NTM 451/2017



Australian Government
Department of Defence

AUS 643

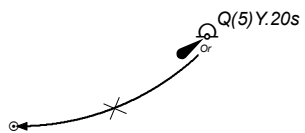
© Commonwealth of Australia 2017

123°30'E

179


12°30'S

33



Previous Notice 51/2017

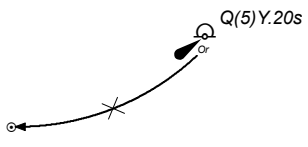
NTM 452/2017



Australian Government
Department of Defence

AUS 314

© Commonwealth of Australia 2017



123°30'E


338

13°00'S

345

Previous Notice 51/2017


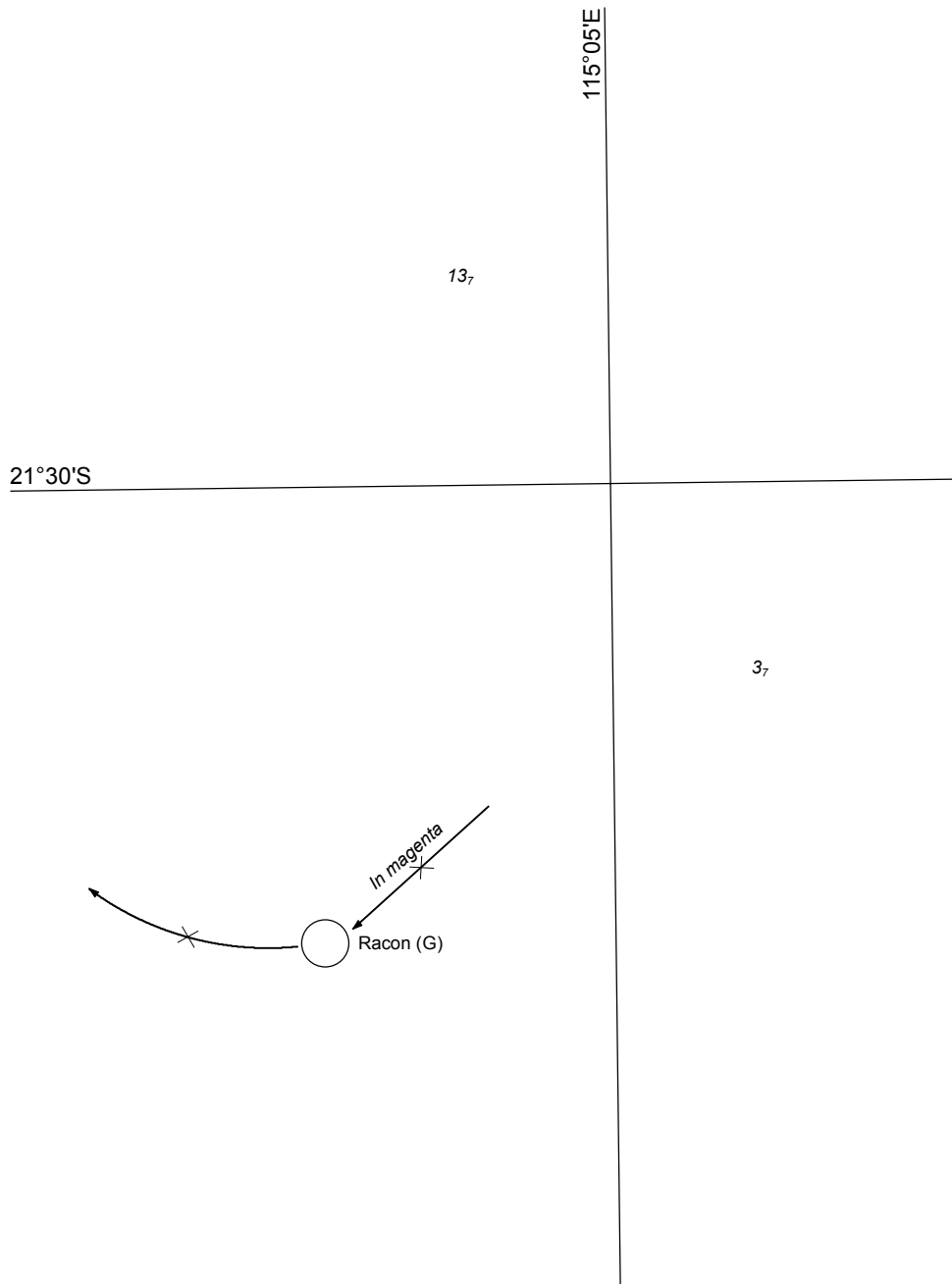
NTM 452/2017

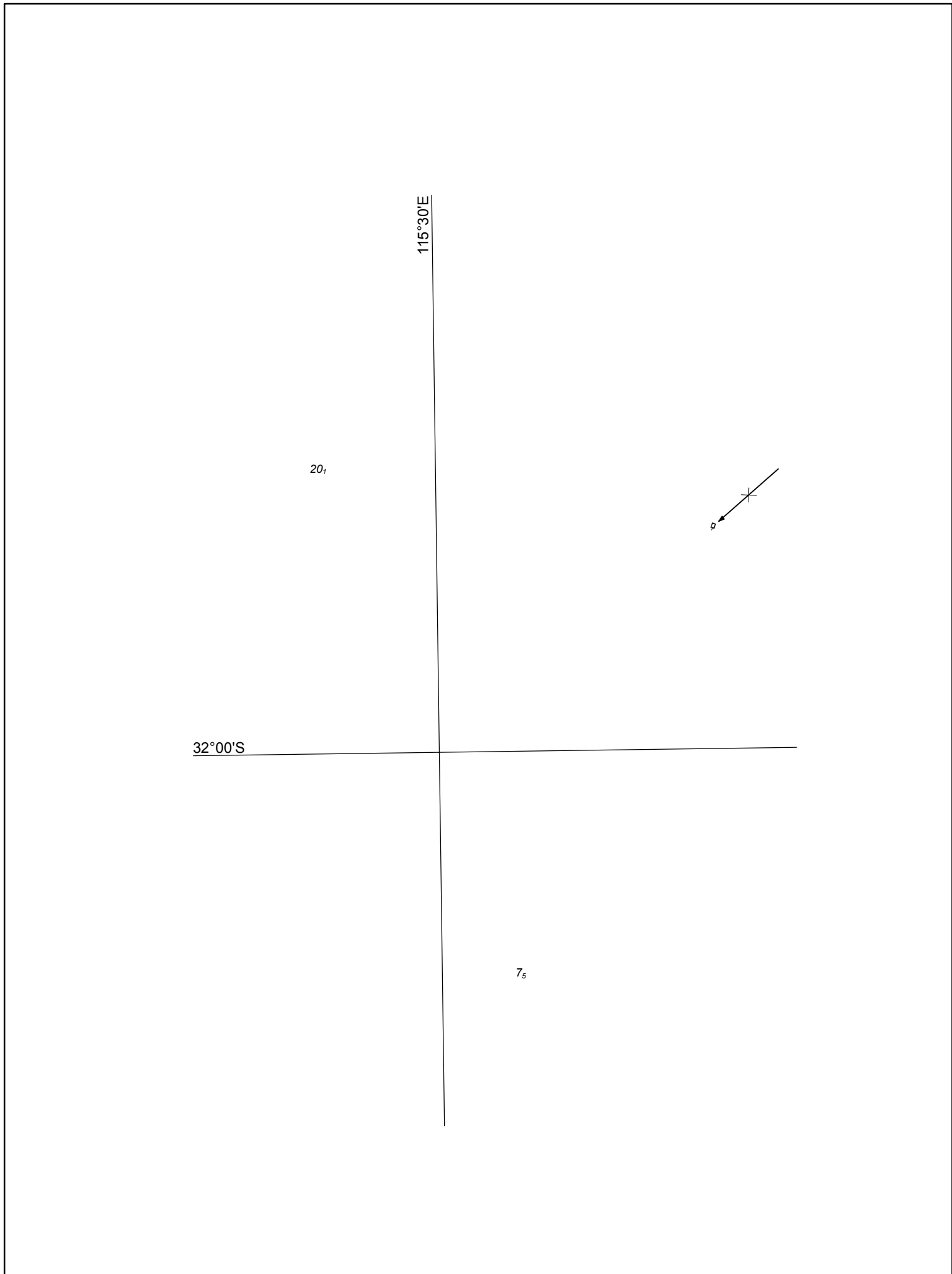


Australian Government
Department of Defence

AUS 319


© Commonwealth of Australia 2017





Previous Notice 1028/2016

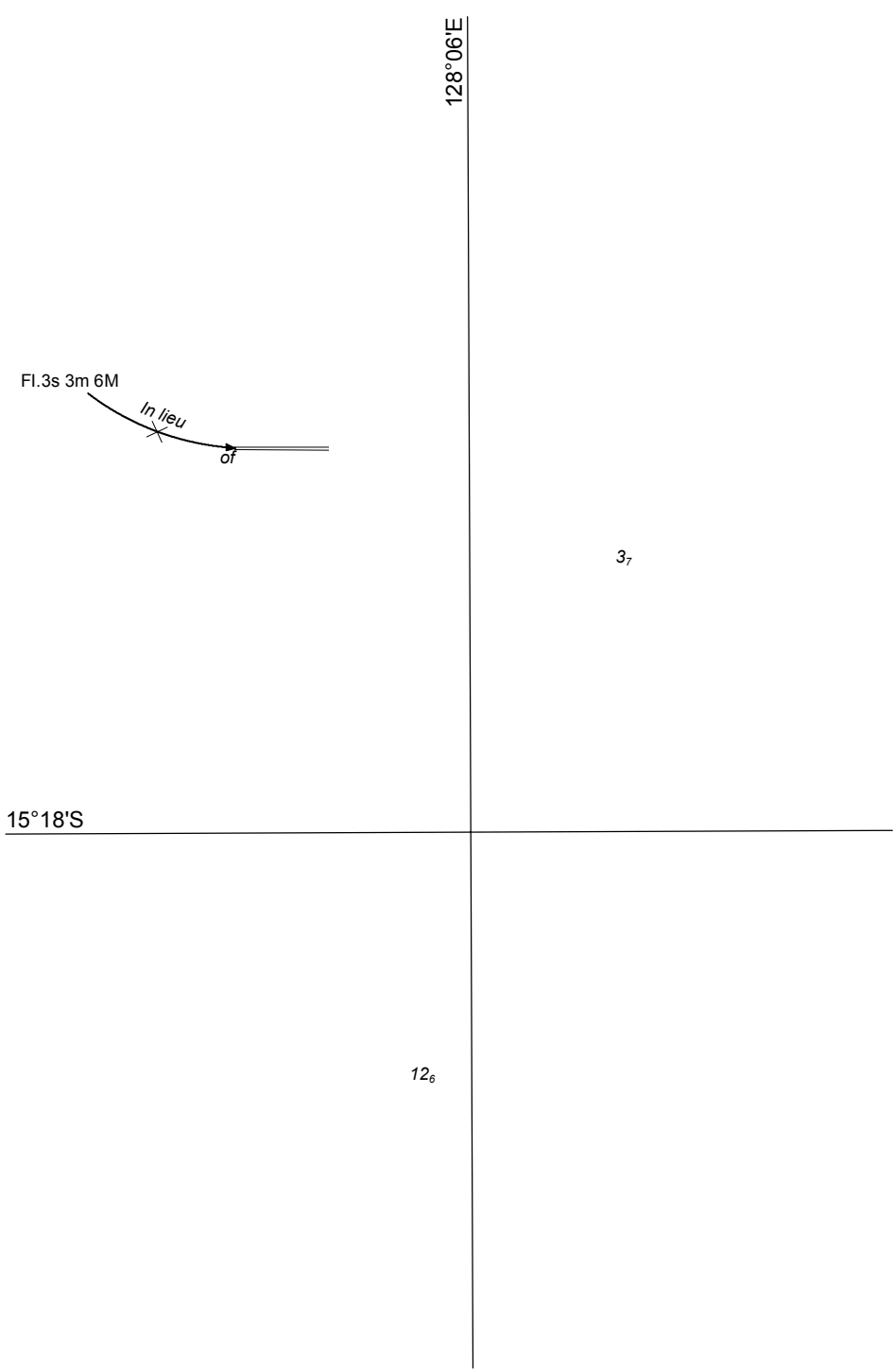
NTM 454/2017



Australian Government
Department of Defence

AUS 112


© Commonwealth of Australia 2017



PLAN: APPROACHES TO WYNDHAM WHARF

Previous Notice 143/2017

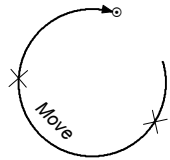
NTM 455/2017



Australian Government
Department of Defence

AUS 32

© Commonwealth of Australia 2017




32°48'S

0_s

137°52'E

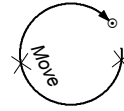
2_s




137°45'E

3₆

32°45'S



17₆



144°54'30"E

37°51'S

In magenta

Fl. Y.5s

Fl. Y.5s

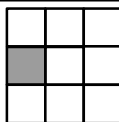
Fl. Y.5s



Fl. Y.5s

Fl. Y.5s

1₁

2₂





145°16'E

2₆

38°16'S

145°16'E

// of

6₅

38°24'S

7₆

// of

0₃



38°16'S

145°20'E

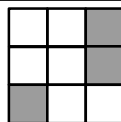
10₅

6₁

// of

INSET: CONTINUATION OF WESTERN PORT

Previous Notice 173/2017

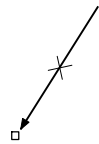


Australian Government
Department of Defence

AUS 151

NTM 458/2017

© Commonwealth of Australia 2017



145°56'E

11₂

3₇

41°04'S

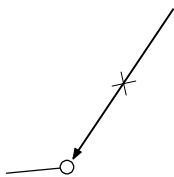


145°55'E

13₈


41°03'S

7₈



PLAN: BURNIE

Previous Notice 250/2017



AUS 163

NTM 459/2017

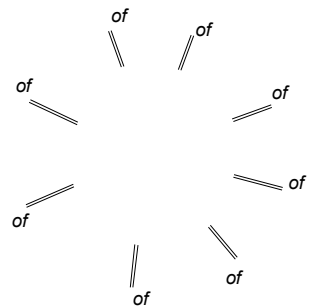
© Commonwealth of Australia 2017

40°40'S

145°20'E


36

25₆



Previous Notice 368/2017

NTM 460/2017



Australian Government
Department of Defence

AUS 790

© Commonwealth of Australia 2017

