

26°45'S

153°15'E

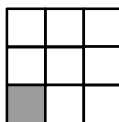
21₁

of

12₉

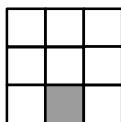
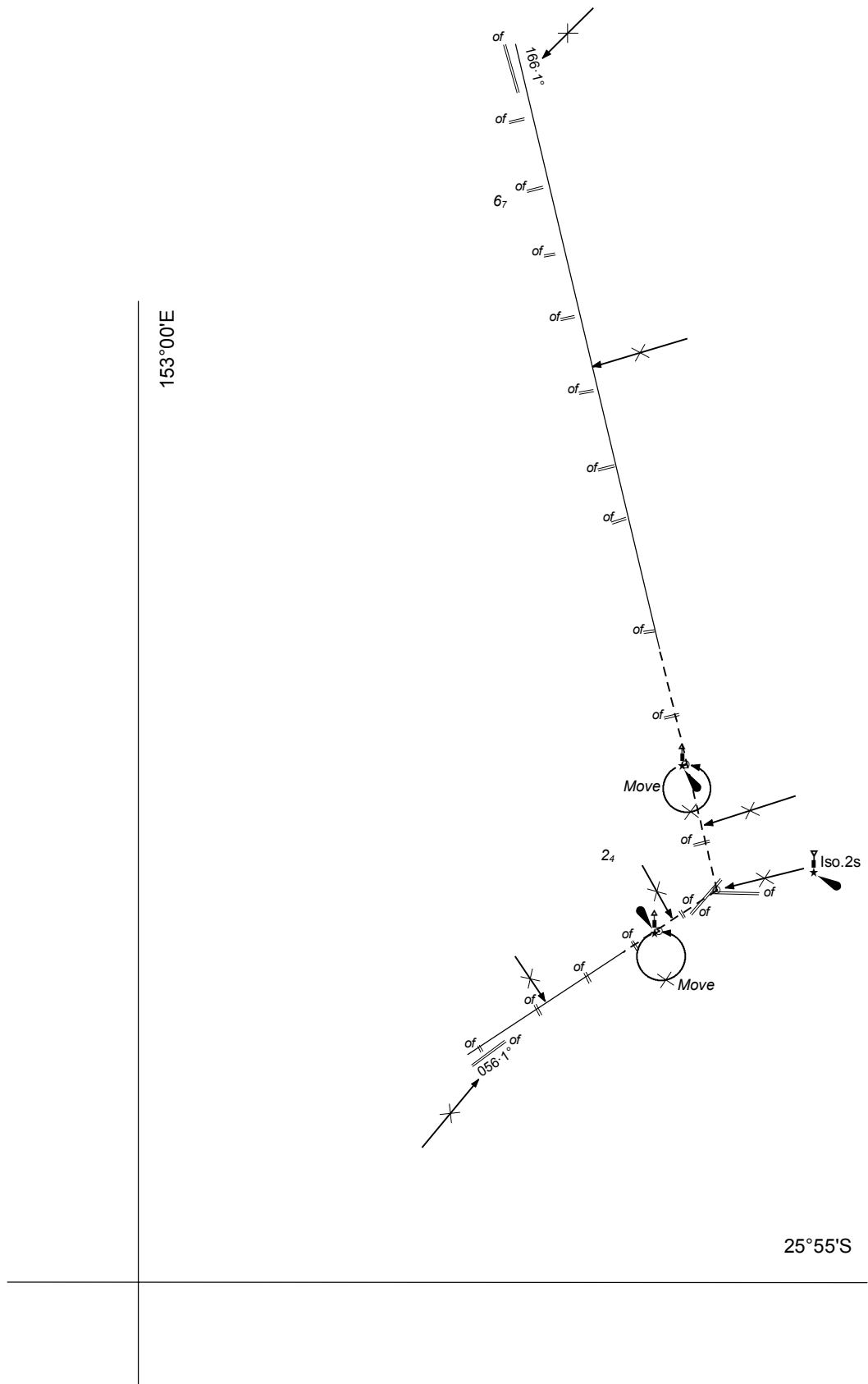
Previous Notice 1146/2013

NTM 153/2014



AUS 815

© Commonwealth of Australia 2014



5°04'S

145°48'E

In lieu O_4
of

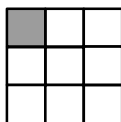
S_2

O_5
of O_1

18

Previous Notice 745/2013



NTM 155/2014

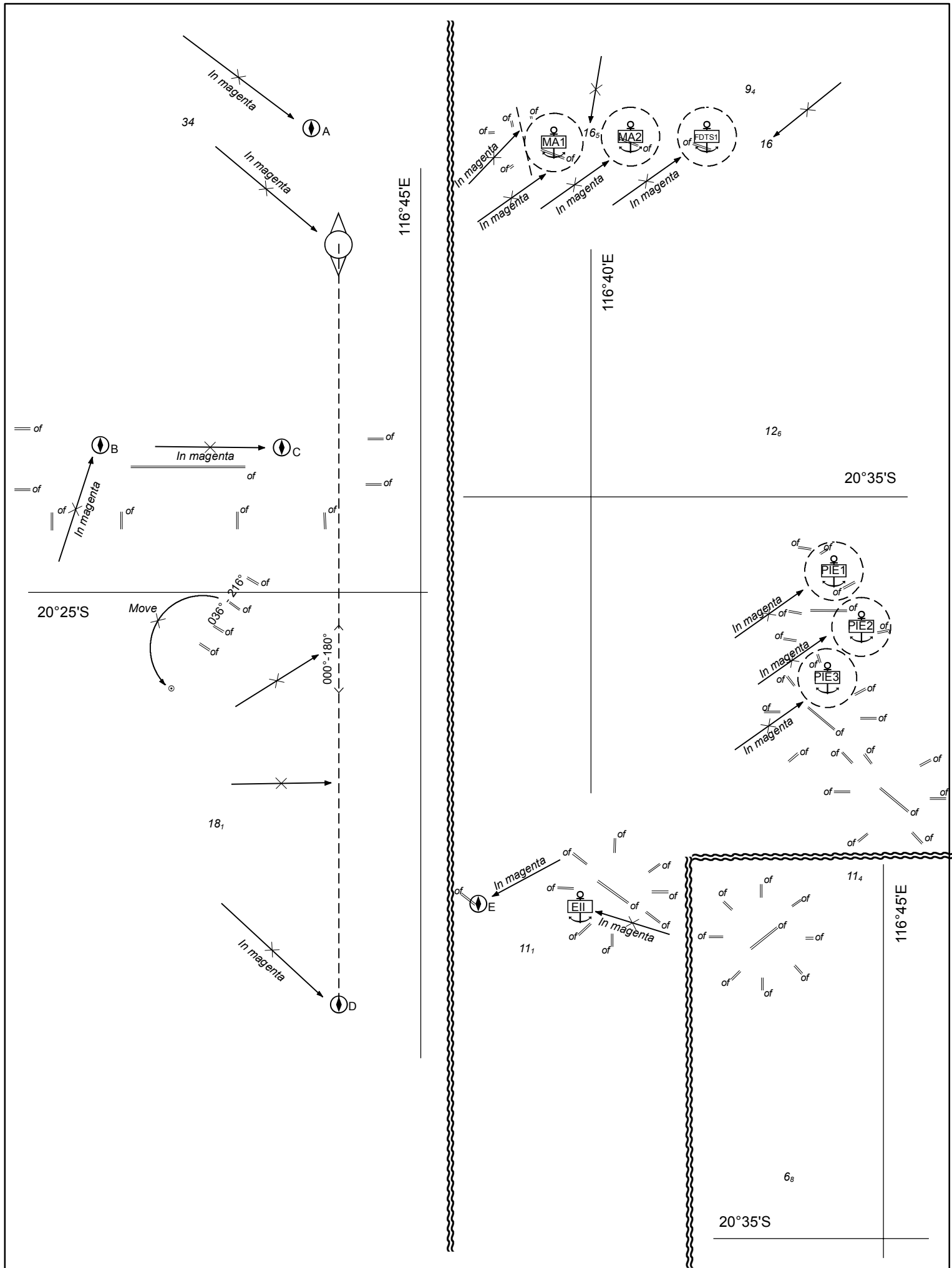


Australian Government
Department of Defence

AUS 646

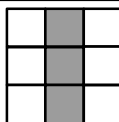
© Commonwealth of Australia 2014





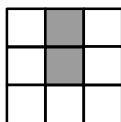
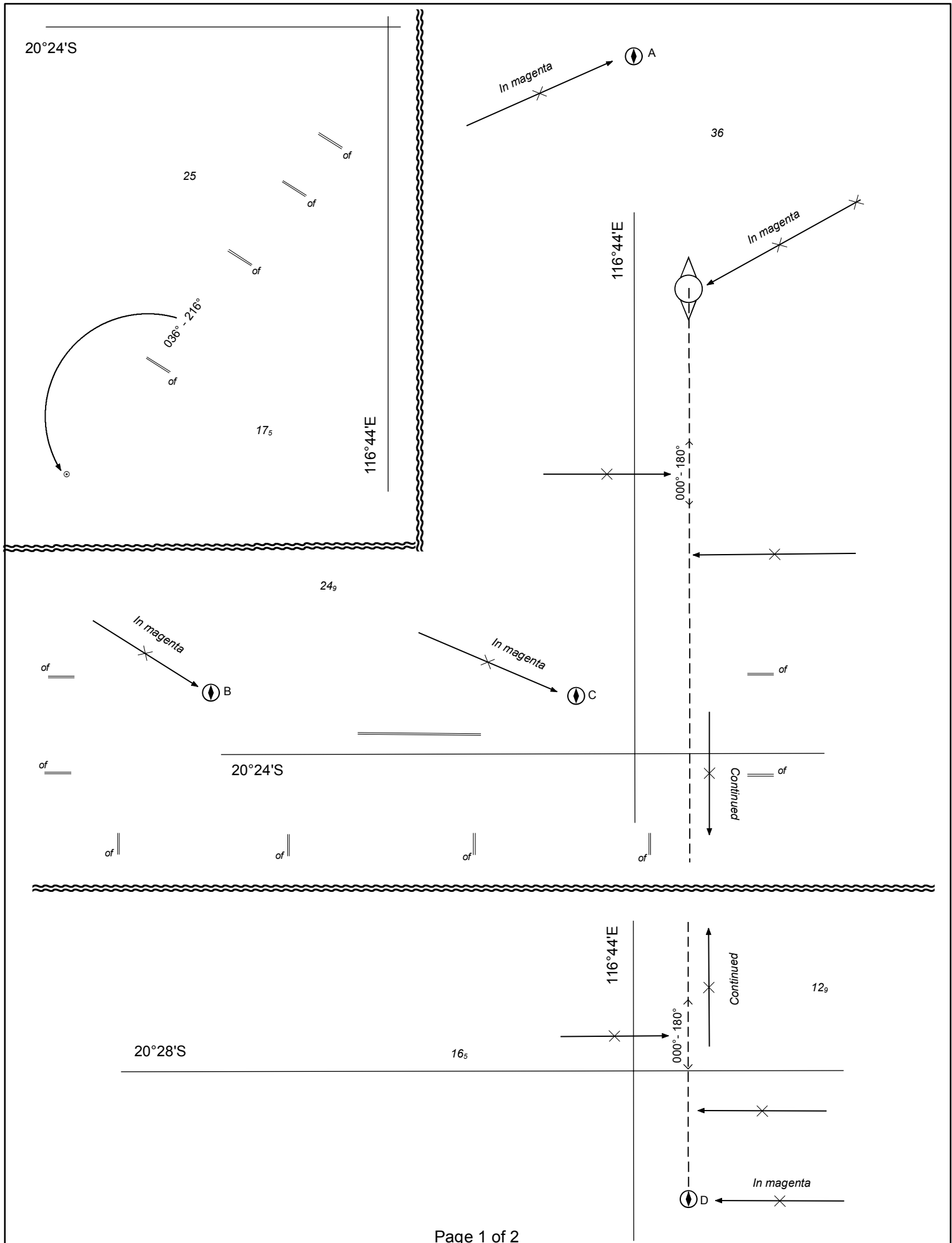
Previous Notice 115/2014

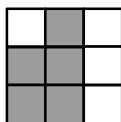
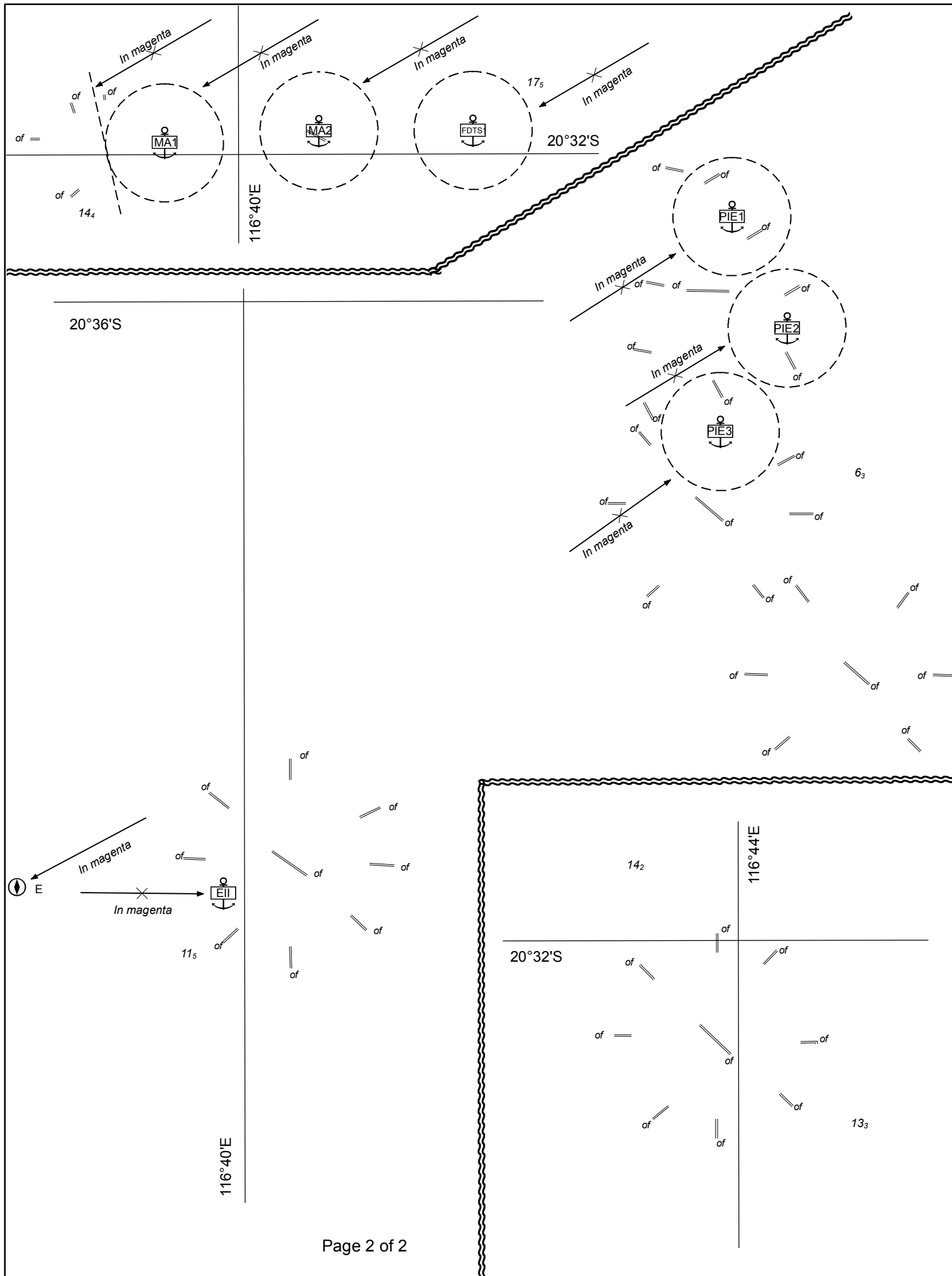
NTM 157/2014



AUS 57

© Commonwealth of Australia 2014





9₈ 20°36'S

of

of
of
of

of
of

7₅

116°43'E

of

116°43'E

of

9

of

of

7₈

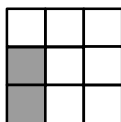
of

of

20°38'S

Previous Notice 115/2014

NTM 157/2014



AUS 59


© Commonwealth of Australia 2014

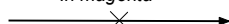

20°38'S

of 

of 

13₆

of 

In magenta
 

 of

of 

116°40'E

12₃

 of

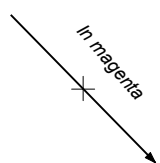

of 

of 

20°38'S

7₅

116°39'E

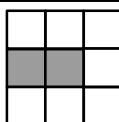
In magenta
 

12₆

Page 1 of 3

Previous Notice 853/2013

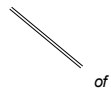
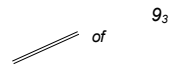
NTM 157/2014



AUS 60

© Commonwealth of Australia 2014

20°36.6'S



10₂



116°42'E


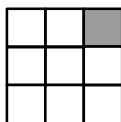


Diagram illustrating a 3x3 grid of cells, likely representing a spatial arrangement or a network structure. The cells are labeled with 'of' and numbers, and the bottom-left cell includes a coordinate label.

- Top-left cell: Horizontal line, labeled *of*.
- Top-middle cell: Vertical line, labeled *of*.
- Top-right cell: Diagonal line (top-left to bottom-right), labeled *of*.
- Middle-left cell: Horizontal line, labeled *of*.
- Middle-middle cell: Diagonal line (top-left to bottom-right), labeled *of*.
- Middle-right cell: Horizontal line, labeled *of*.
- Bottom-left cell: Diagonal line (top-left to bottom-right), labeled *of*. Contains the number 9 and the text 20°38'S.
- Bottom-middle cell: Vertical line, labeled *of*.
- Bottom-right cell: Diagonal line (top-left to bottom-right), labeled *of*.

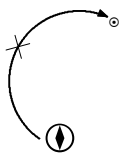


116°30'E

38


38

20°30'S



Previous Notice 118/2014

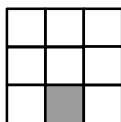
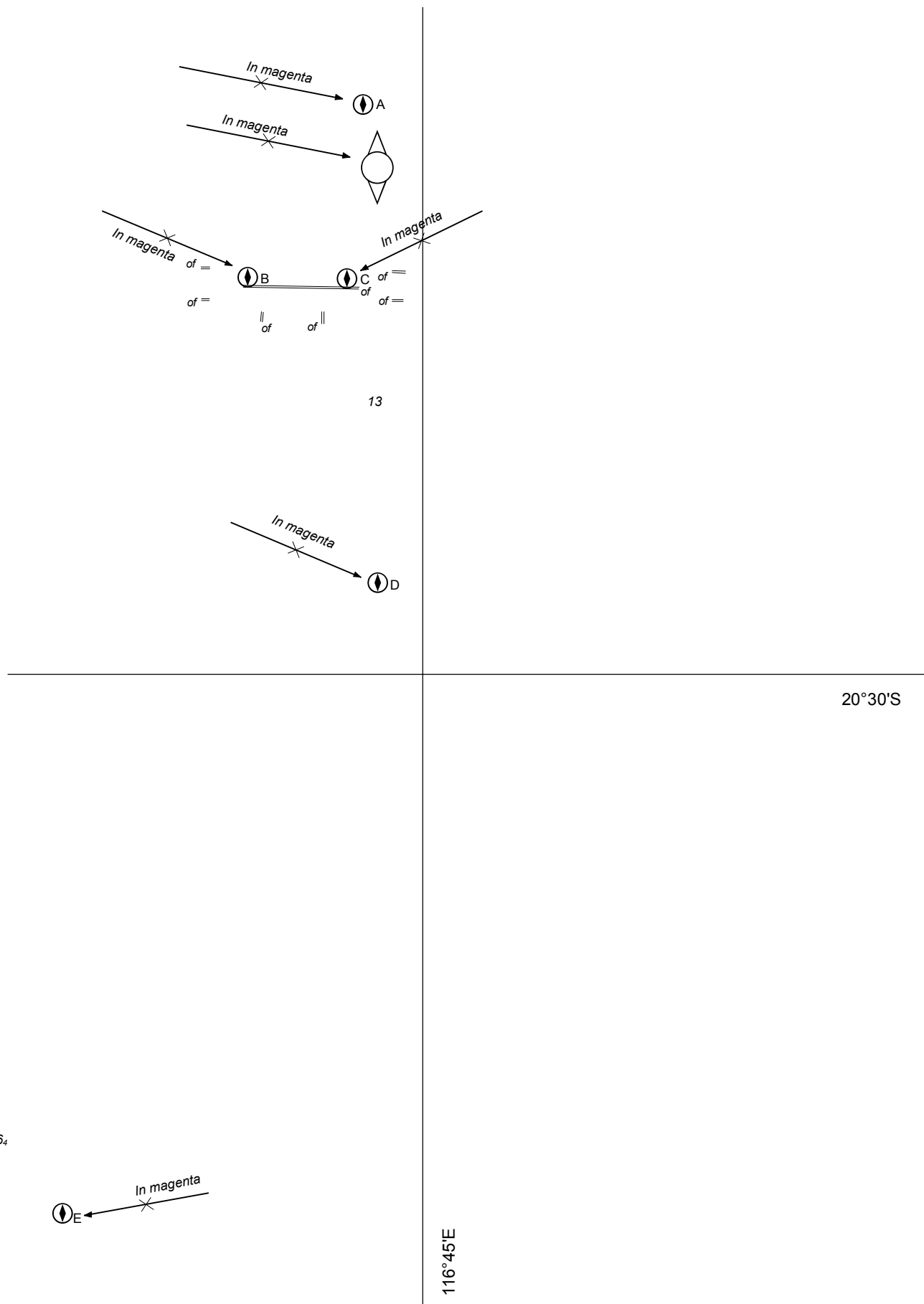
NTM 157/2014

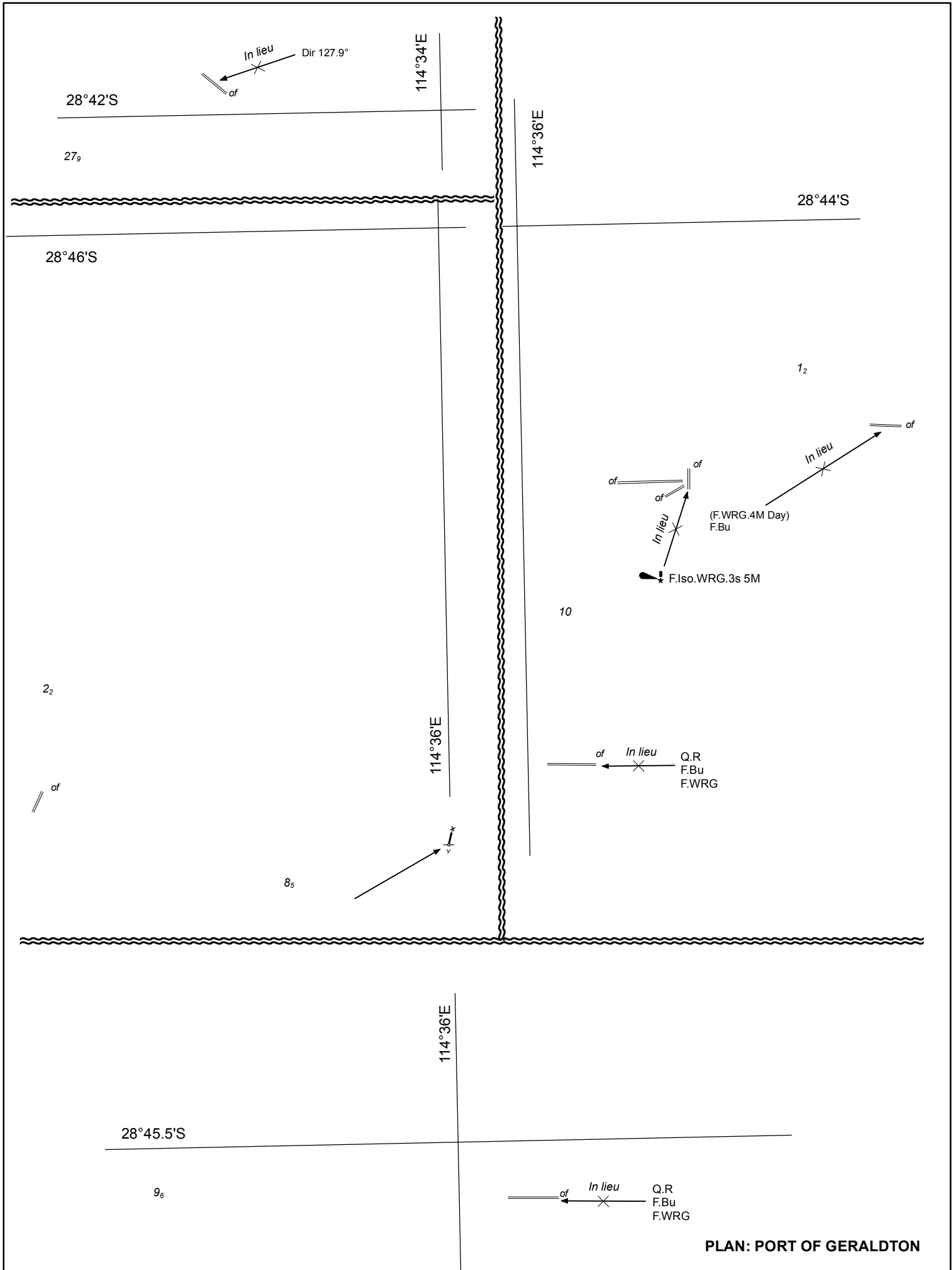


Australian Government
Department of Defence

AUS 327

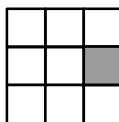
© Commonwealth of Australia 2014





Previous Notice 1143/2013

NTM 158/2014



Australian Government
Department of Defence

AUS 81

© Commonwealth of Australia 2014

114°30'E

28°30'S

3₁

Dir 127·9°

In lieu

of

F.Iso.WRG.3s


In lieu

of

32

Previous Notice 943/2012

NTM 158/2014



AUS 332

© Commonwealth of Australia 2014

114°30'E

3₁

Dir 127·9°

In lieu

of

F.Iso.WRG.3s

In lieu

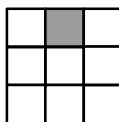
of

32

29°00'S

Previous Notice 943/2012

NTM 158/2014



AUS 333

© Commonwealth of Australia 2014

114°30'E

In lieu
of Dir 127.9°

8₄

In lieu
of


28°45'S

F.Iso.WRG.3s 5M

27₇


Previous Notice 1085/2013

NTM 158/2014



AUS 751

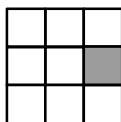
© Commonwealth of Australia 2014



PLAN: NORRIS POINT

Previous Notice NE 27/7/2012

NTM 159/2014



Australian Government
Department of Defence

AUS 920

© Commonwealth of Australia 2014

135°52'E

34°44'S

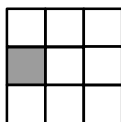
14₇

Fl.R.5s 2M
In lieu
of

12₂

Previous Notice NC 22/3/2013

NTM 160/2014



AUS 134

© Commonwealth of Australia 2014

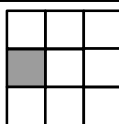
15₂

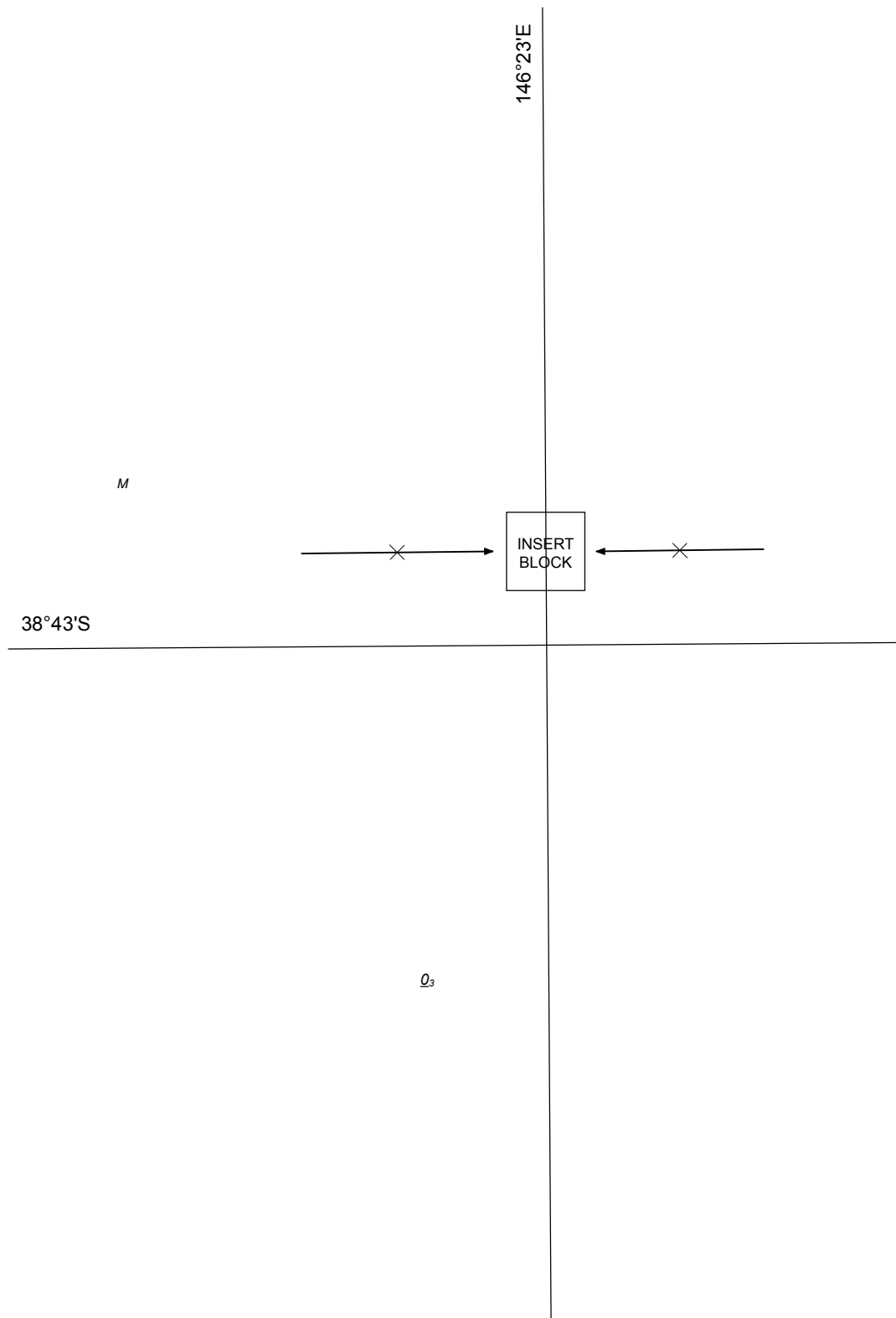
of
In lieu
F.I.R.5s

5₈

136°00'E

34°45'S

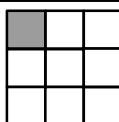




PLAN: BARRY BEACH MARINE TERMINAL

Previous Notice NE 29/11/2013

NTM 161/2014

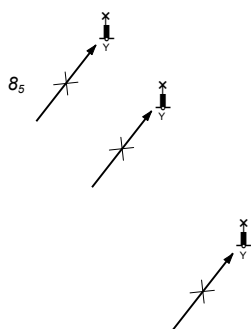


AUS 182

© Commonwealth of Australia 2014

145°00'E


38°00'S



12_s


Previous Notice 124/2014

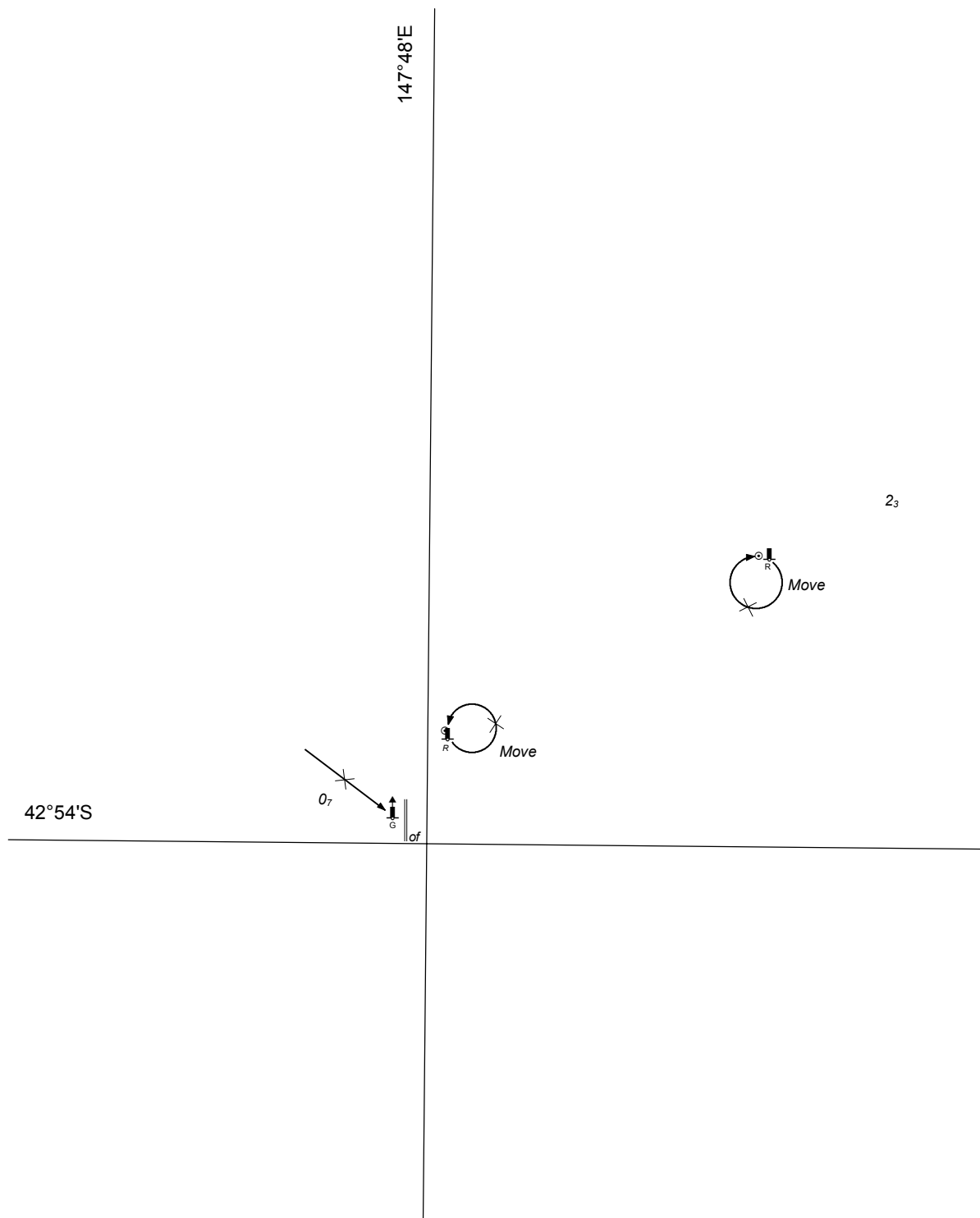
NTM 162/2014



AUS 143

© Commonwealth of Australia 2014

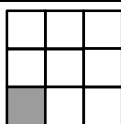




PLAN: BLACKMAN BAY


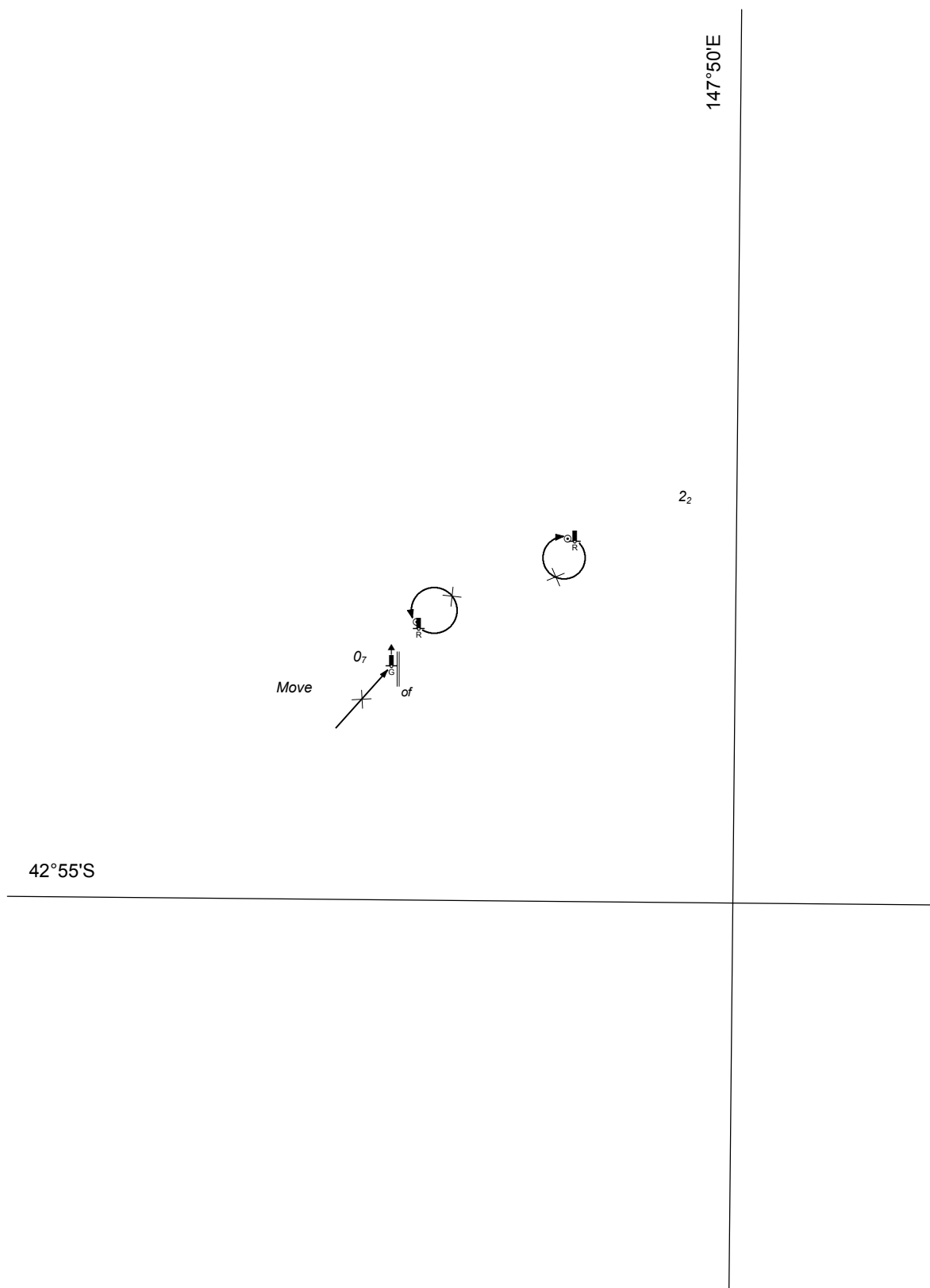
Previous Notice 1149/2013

NTM 163/2014



AUS 169

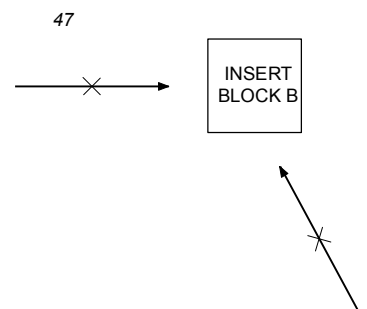
© Commonwealth of Australia 2014



147°56'E

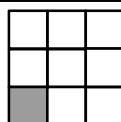
42°44'S

34



Previous Notice 128/2014

NTM 164/2014



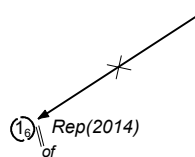
Australian Government
Department of Defence

AUS 170

© Commonwealth of Australia 2014

148°18'E

0₁




5₃

40°18'S

PLAN: FRANKLIN SOUND


Previous Notice 46/2013

NTM 165/2014




AUS 179

© Commonwealth of Australia 2014



Previous Notice 127/2014

NTM 165/2014



AUS 800

© Commonwealth of Australia 2014