

of  
In lieu  
(Nov-May)

131

151°39.72'E

151°39.72'E

33°30'S

of  
In lieu  
(Nov-May)

113

33°40'S

151°20'E

55

of  
In lieu  
(Nov-May)

106

33°50'S

151°20'E

of  
In lieu  
(Nov-May)

(Nov-May)


133

In lieu  
of

34°00'S

Previous Notice 557/2014

NTM 948/2014



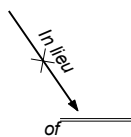
AUS 197

© Commonwealth of Australia 2014

151°22'E

66

(Nov-May)




51

33°48'S


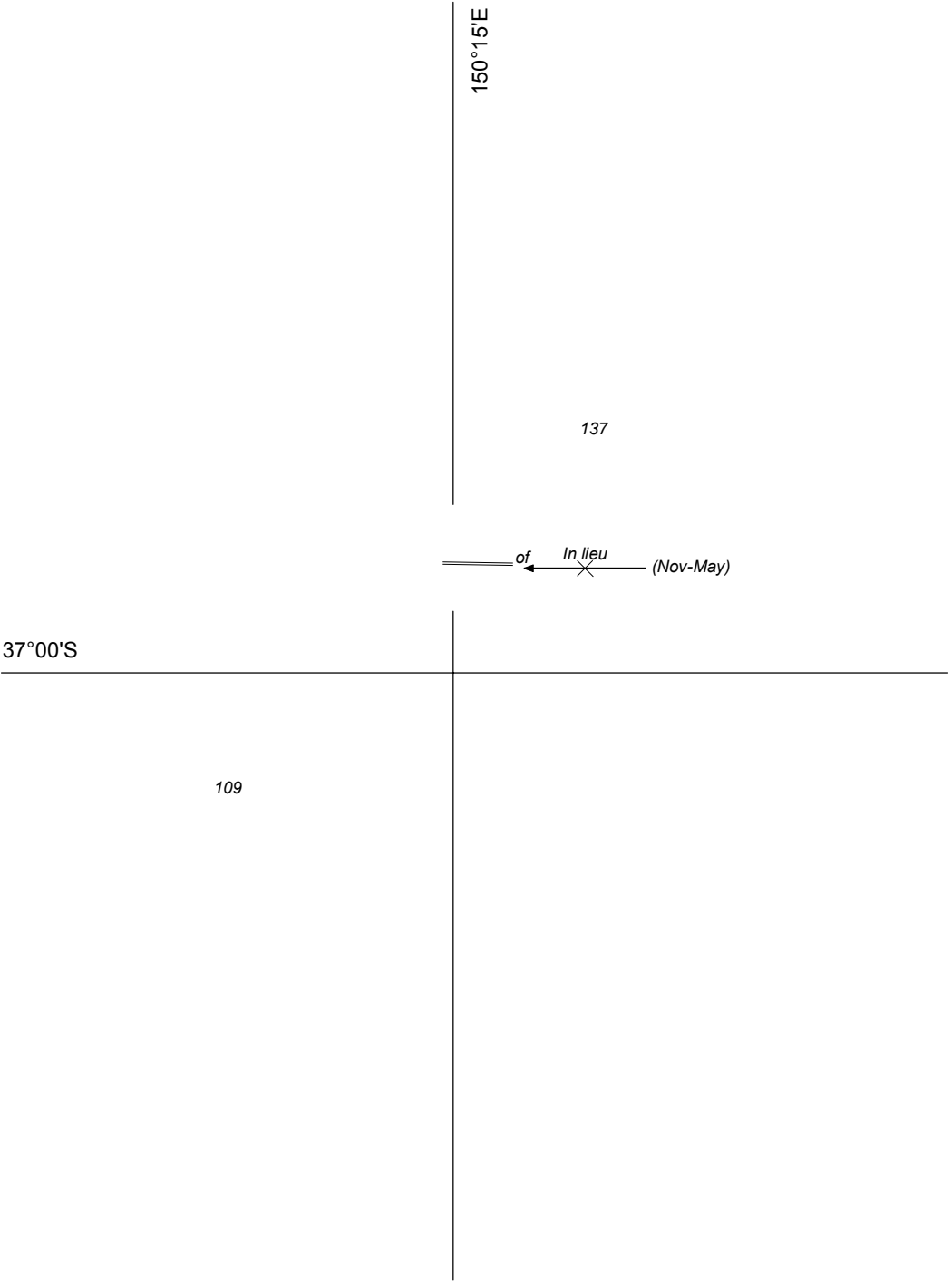
Previous Notice 557/2014

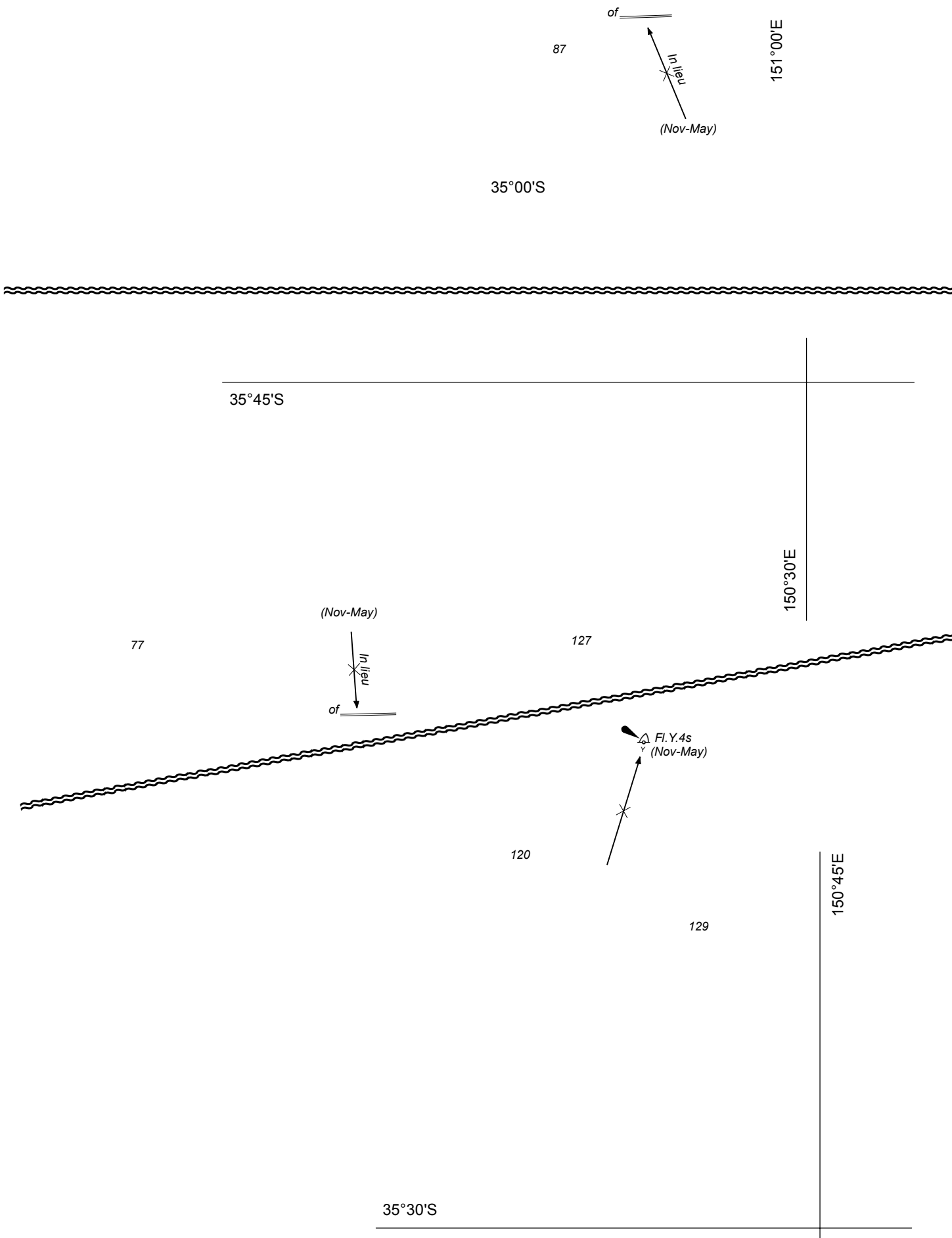
NTM 948/2014



AUS 200


© Commonwealth of Australia 2014





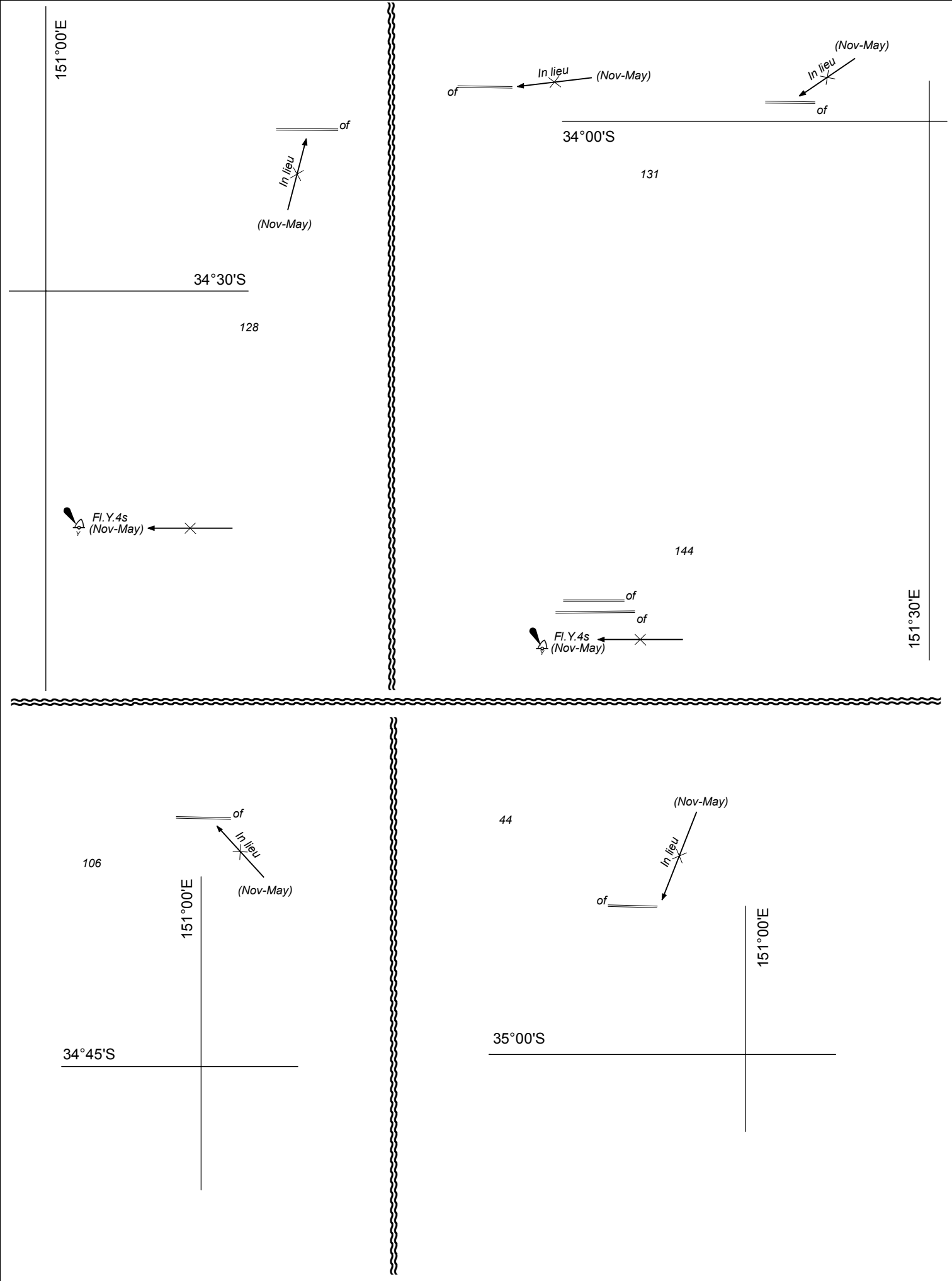
Previous Notice 1170/2012

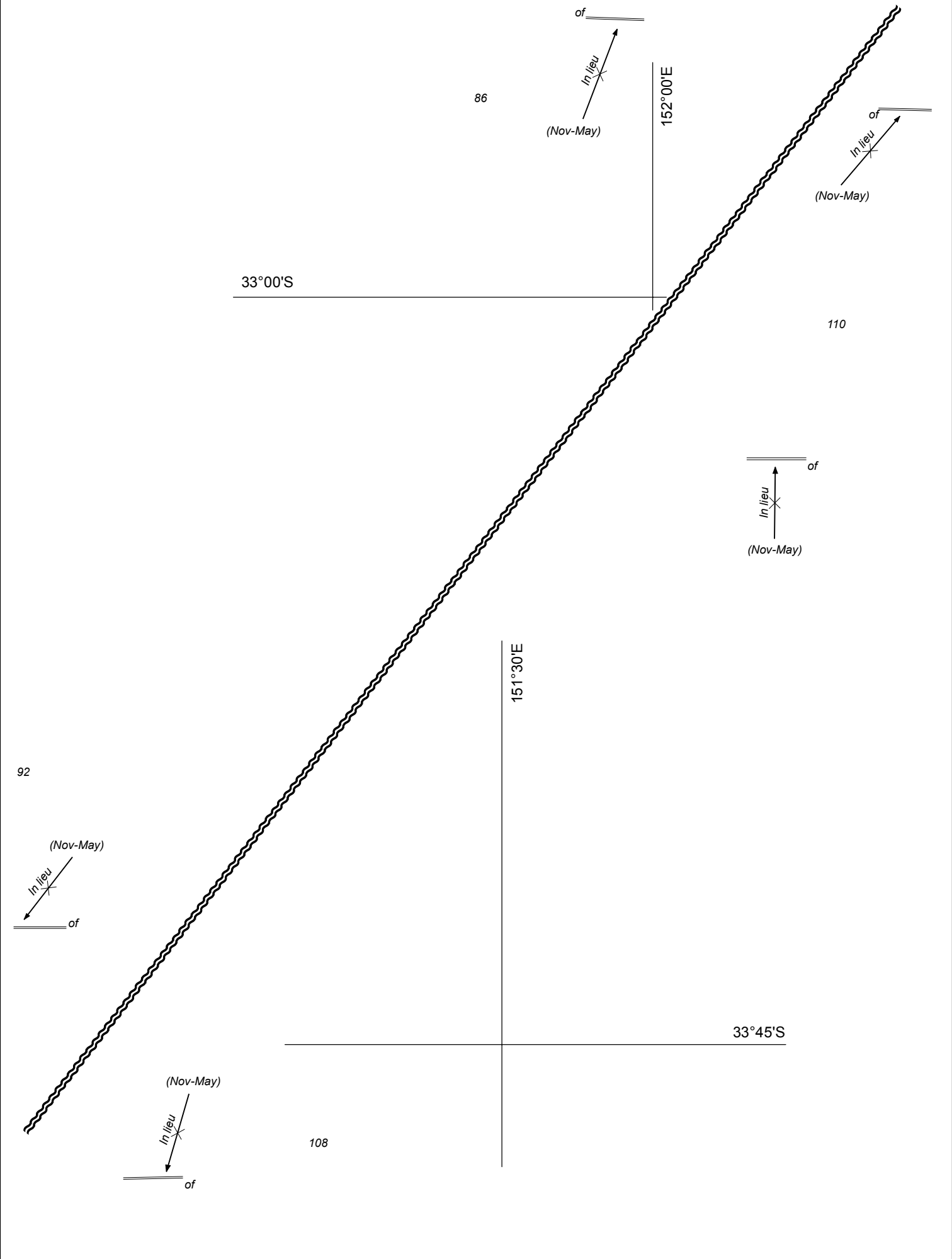
NTM 948/2014



AUS 807

© Commonwealth of Australia 2014





29°52'S

53

153°25'E

*In lieu* (Oct-Jun)  
of

71

91

153°20'E


30°15'S

*In lieu* (Oct-Jun)  
of

77

Previous Notice 1245/2013

NTM 949/2014



AUS 221

© Commonwealth of Australia 2014

61

152°45'E

107

In lieu (Oct-Jun)  
of

32°15'S

32°45'S

152°30'E


140

In lieu (Oct-Jun)  
of

129

Previous Notice 1174/2012

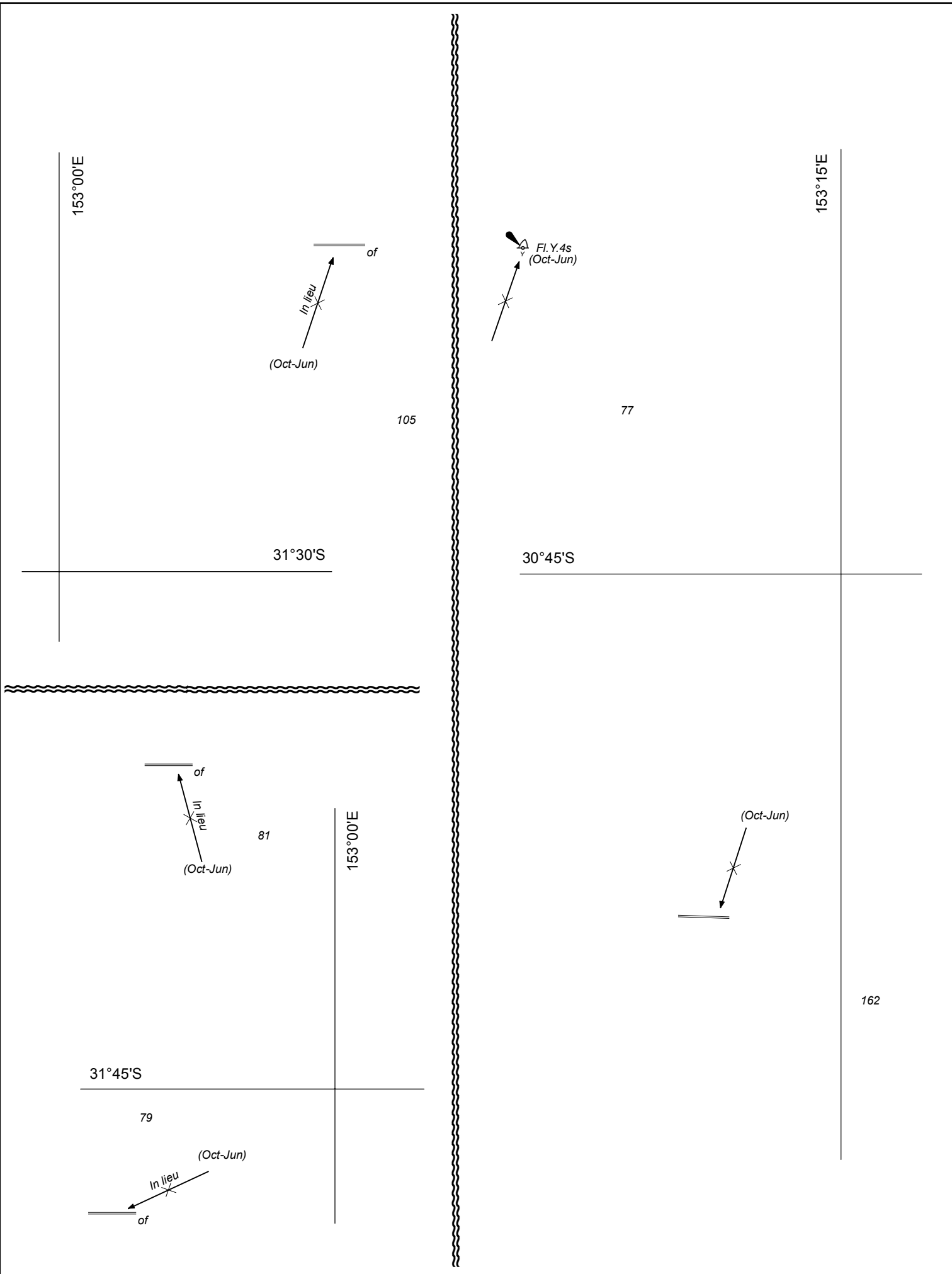
NTM 949/2014


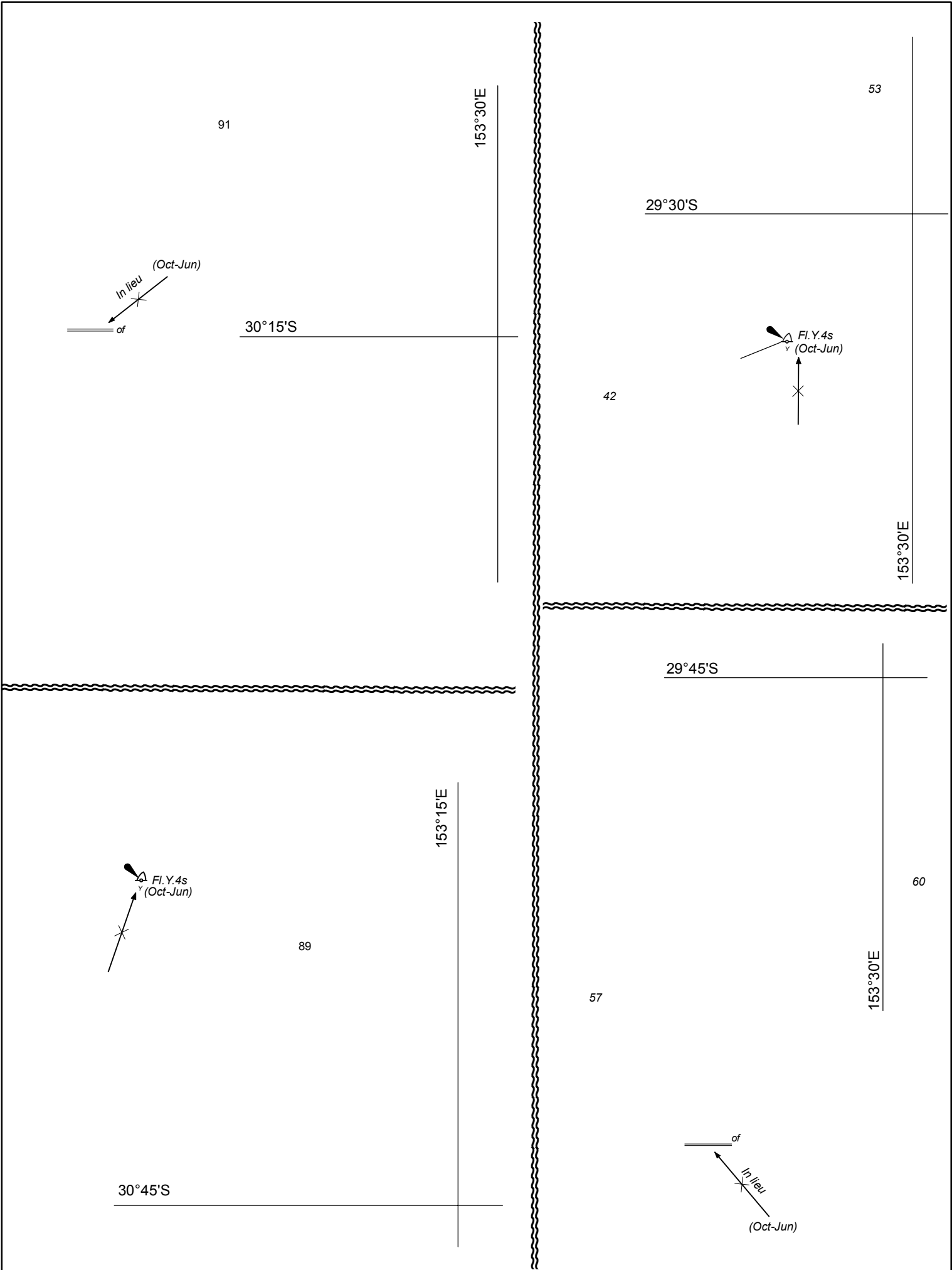


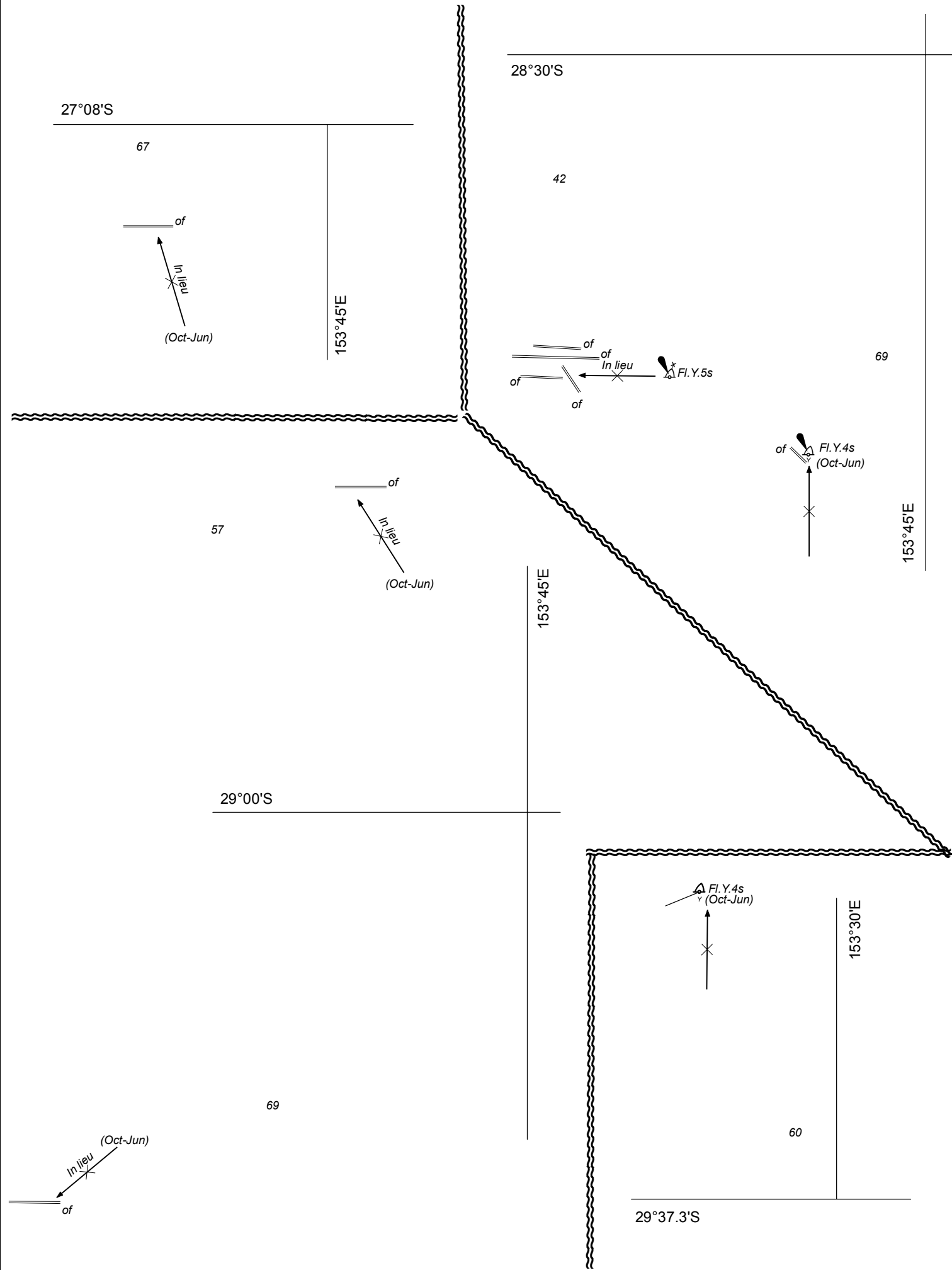
AUS 810

© Commonwealth of Australia 2014











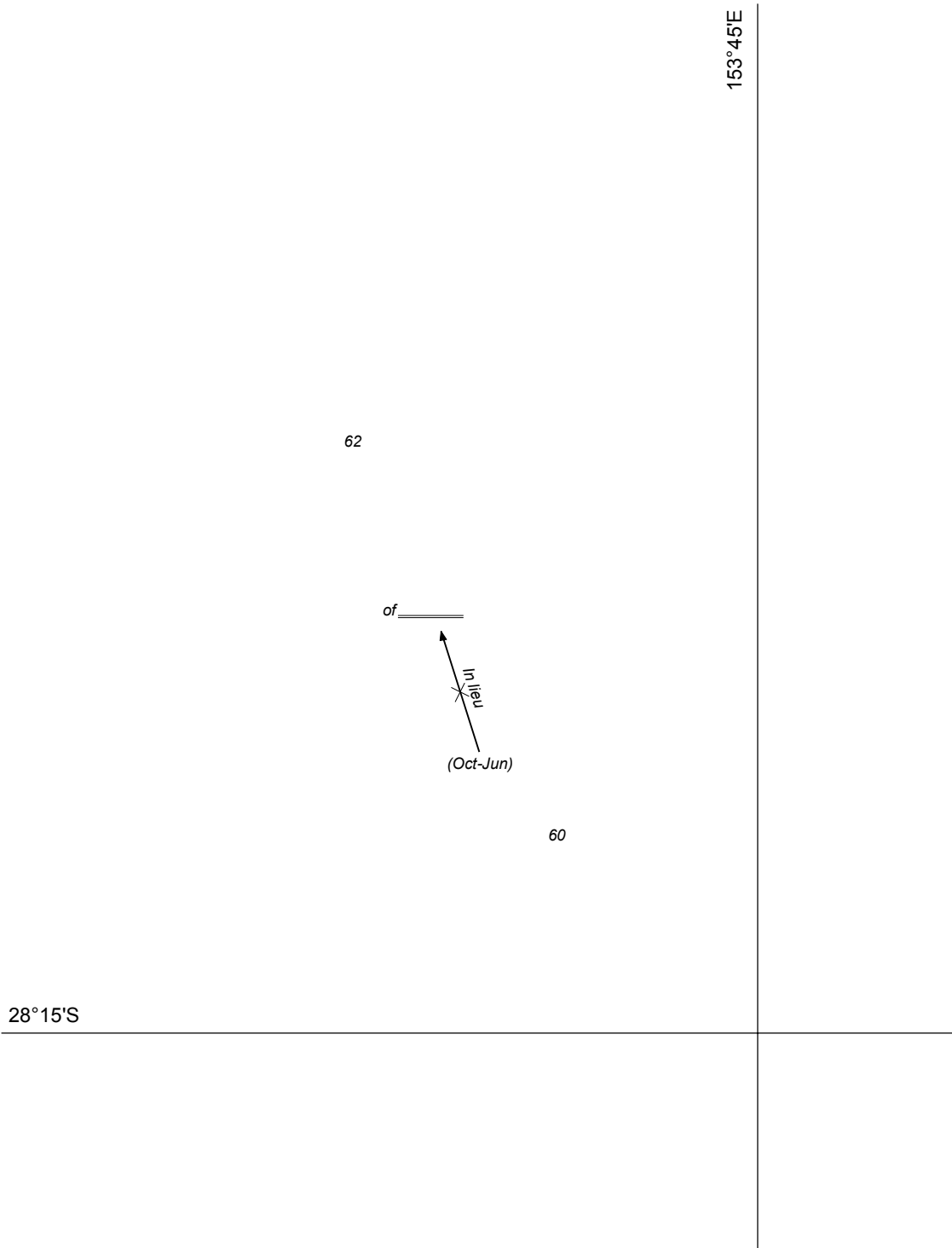
Previous Notice 36/2014

NTM 949/2014



AUS 813

© Commonwealth of Australia 2014

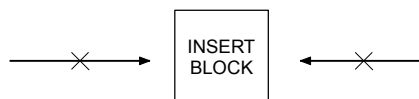




3693

156°00'E

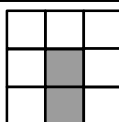
4775



28°00'S

Previous Notice 210/2014

NTM 950/2014



Australian Government  
Department of Defence


AUS 4635 (INT 635)

© Commonwealth of Australia 2014


28°00'S

154°00'E

4775



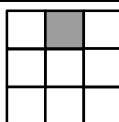
INSERT  
BLOCK



4486

Previous Notice 613/2014

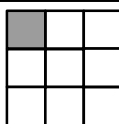
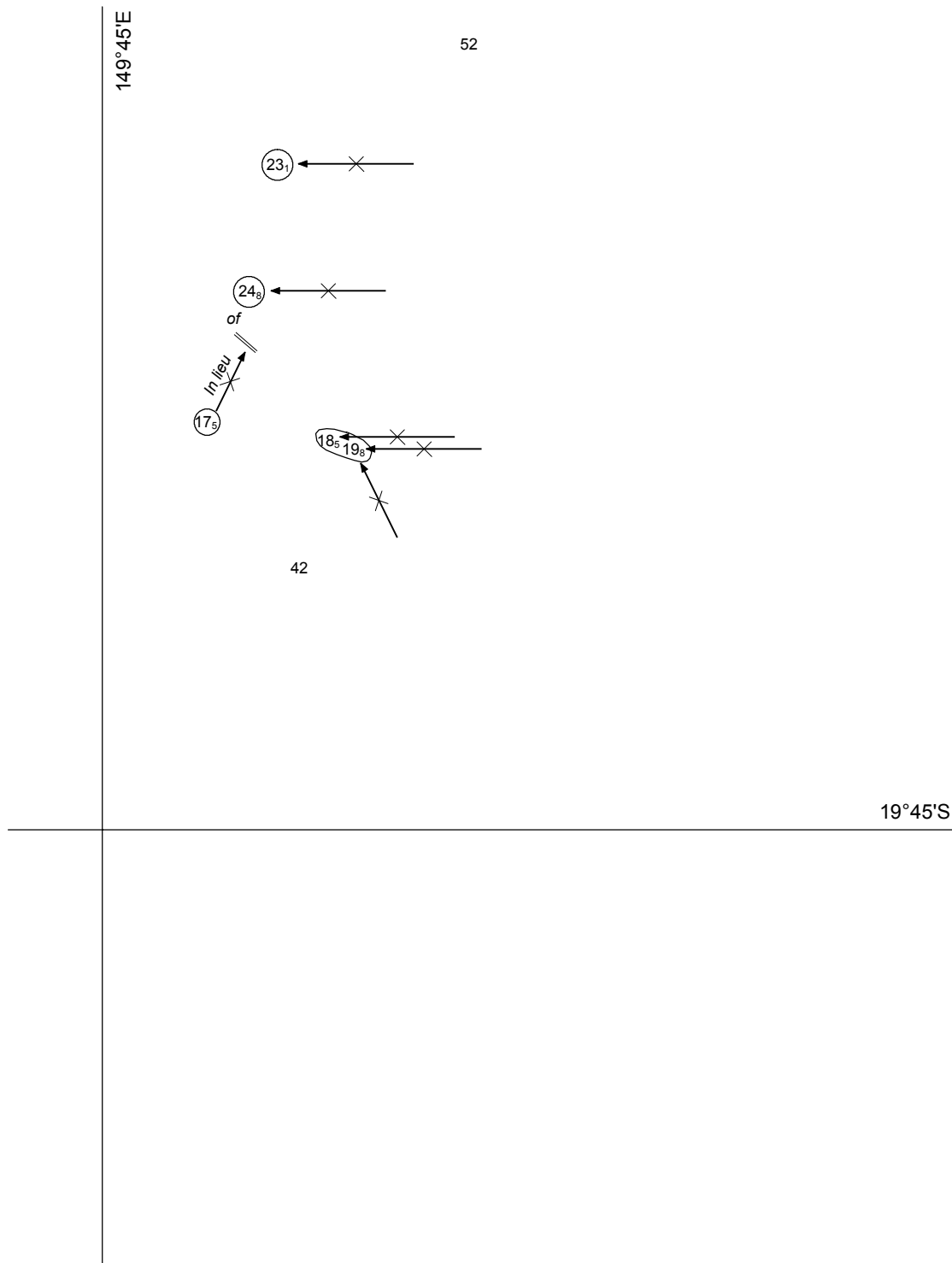
NTM 950/2014



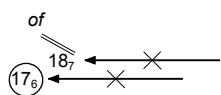
Australian Government  
Department of Defence

AUS 4643 (INT 643)

© Commonwealth of Australia 2014



19°30'S




50

52

149°15'E

19°30'S

18




39



149°45'E

Previous Notice 809/2014

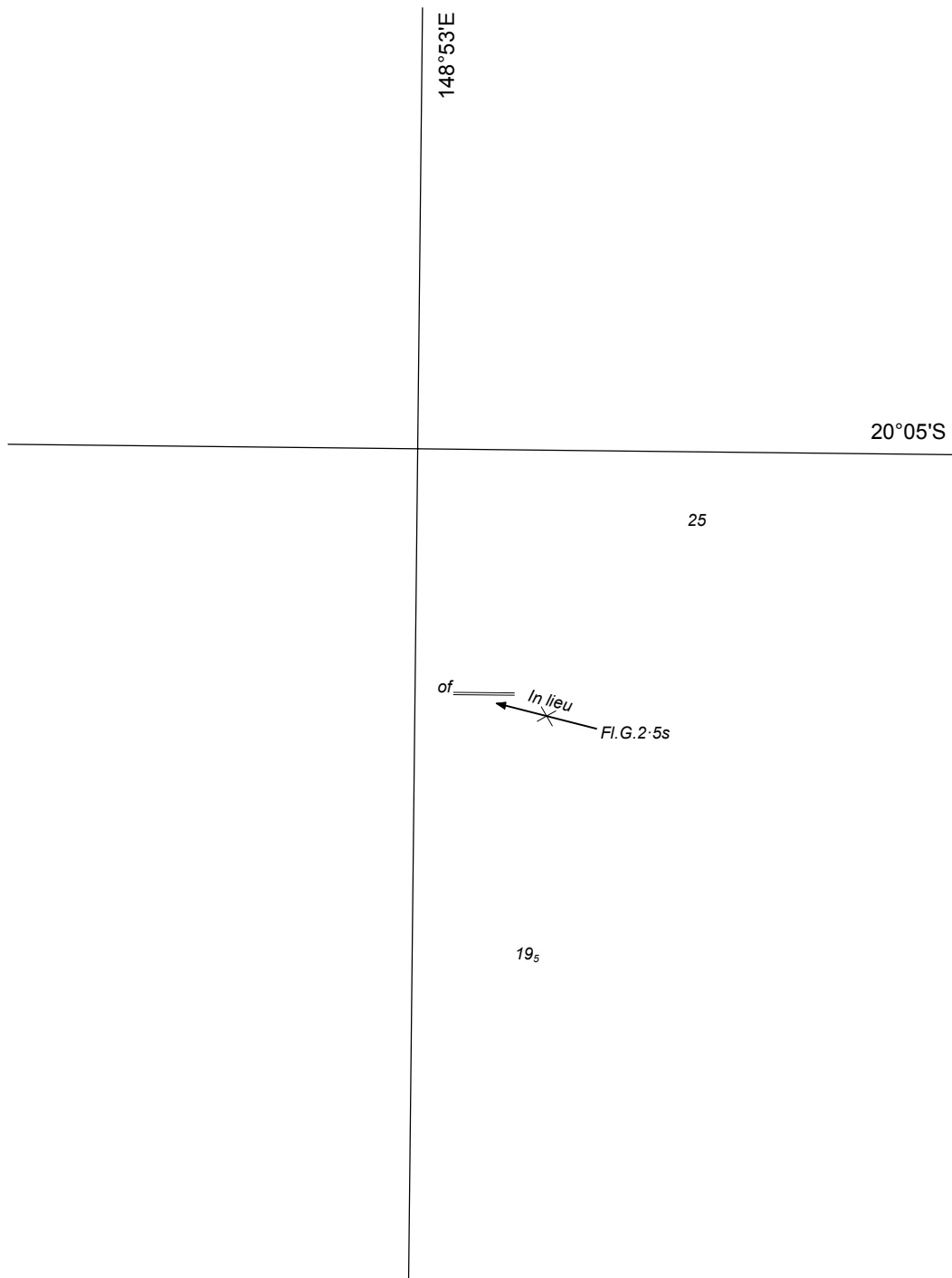
NTM 951/2014



AUS 825

© Commonwealth of Australia 2014






PLAN: STONEHAVEN ANCHORAGE



Previous Notice 1133/2013


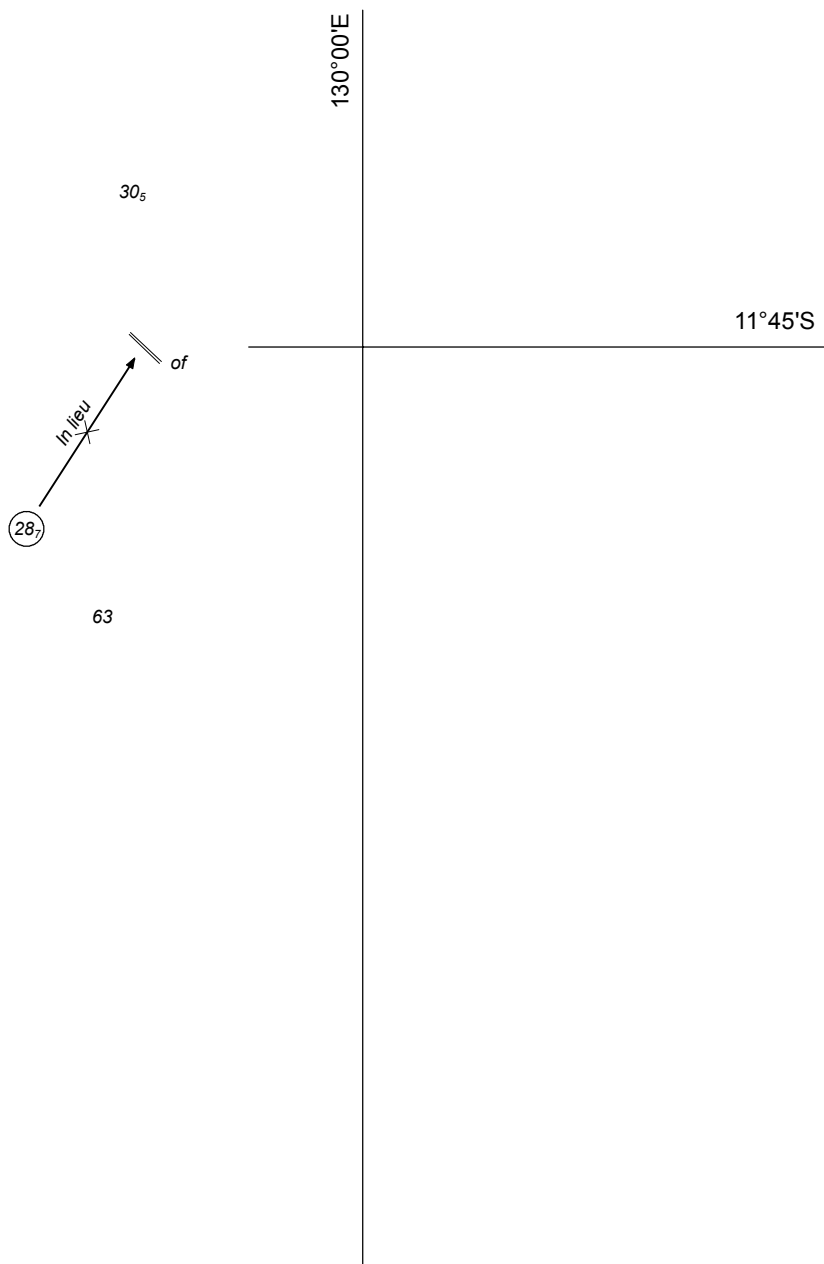
NTM 952/2014



AUS 254

© Commonwealth of Australia 2014





134°35.62'E

11°15'S

34

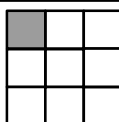
In lieu  
of

10 Wk (PA)

36

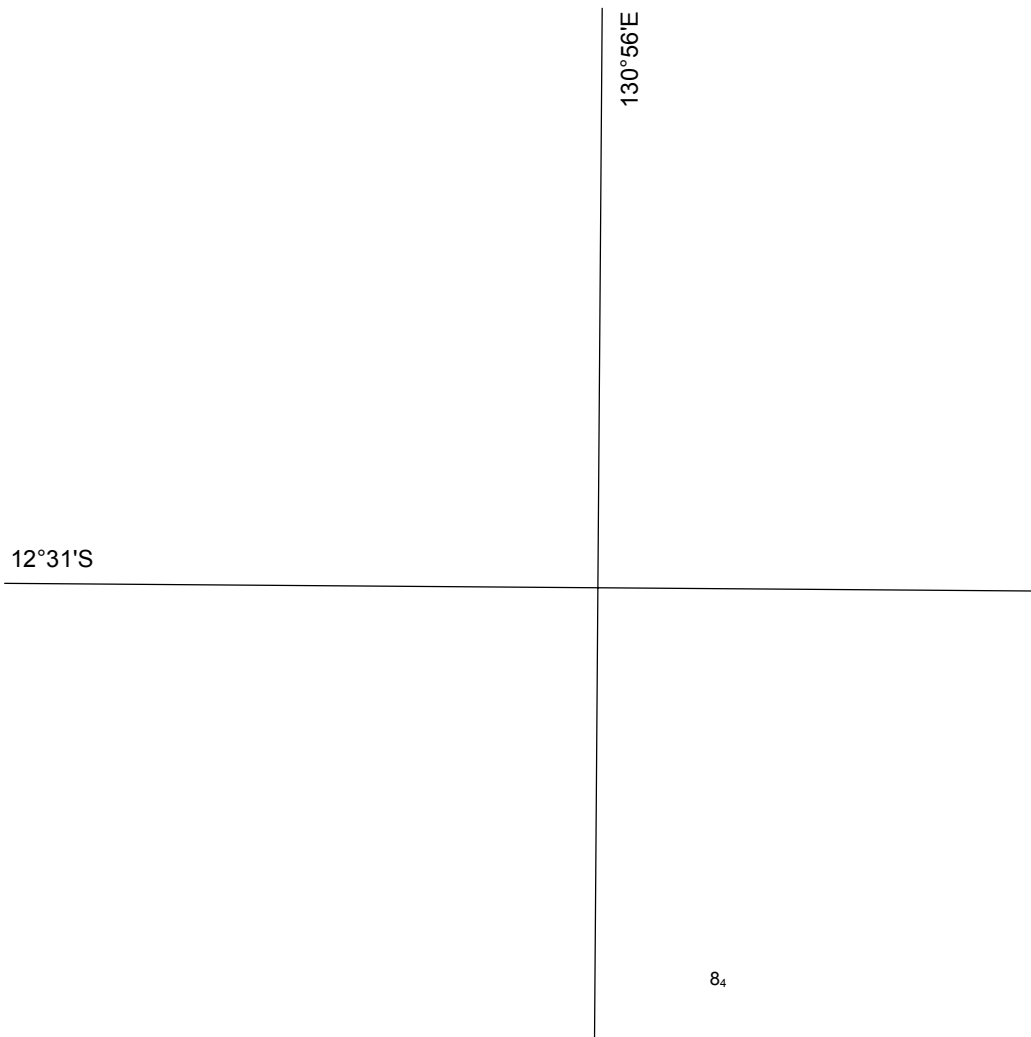
Previous Notice 803/2013

NTM 954/2014

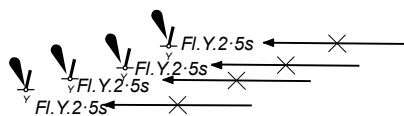


AUS 717

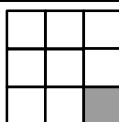
© Commonwealth of Australia 2014


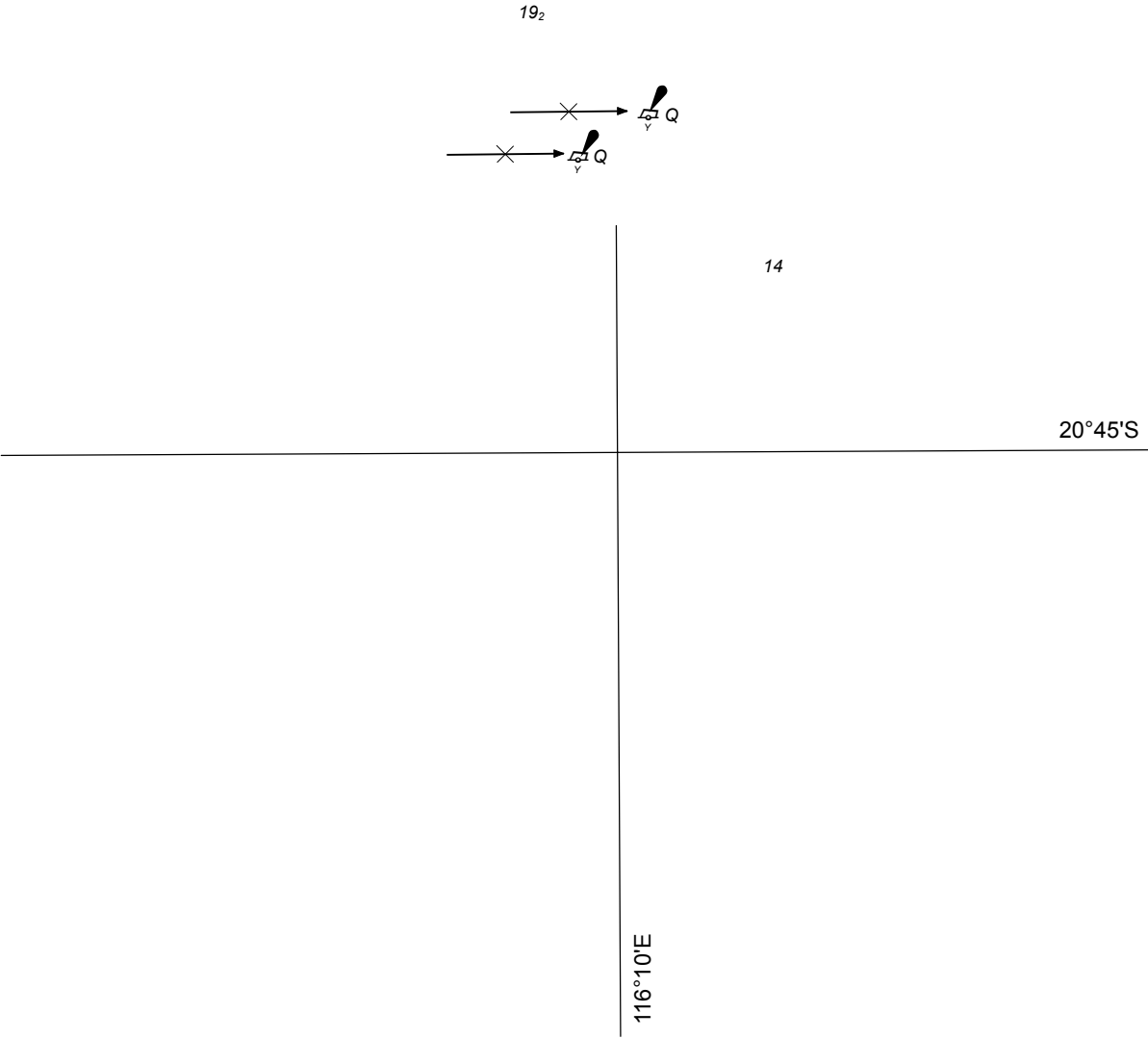



8<sub>4</sub>



7<sub>8</sub>








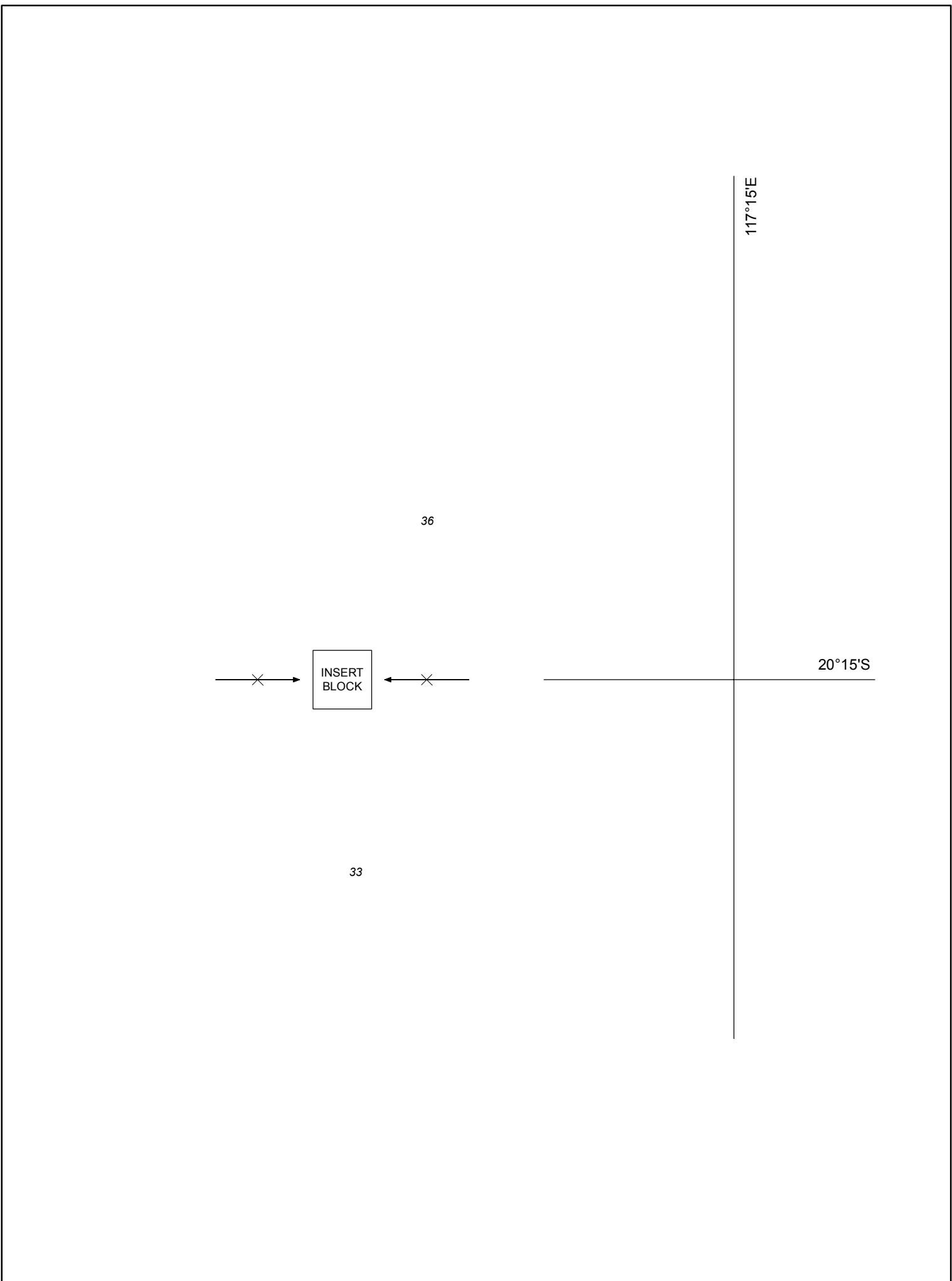
Previous Notice 728/2014

NTM 956/2014


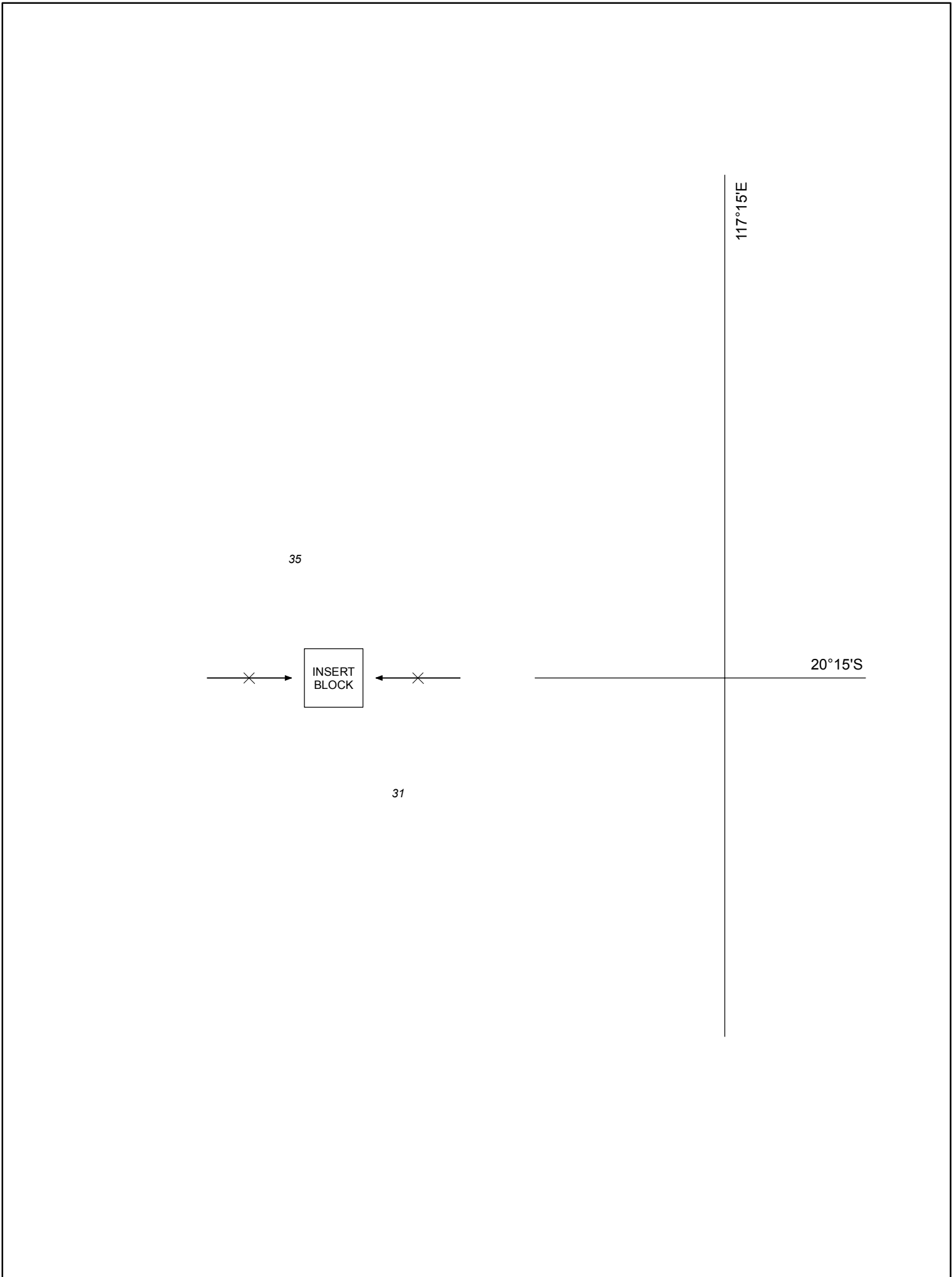


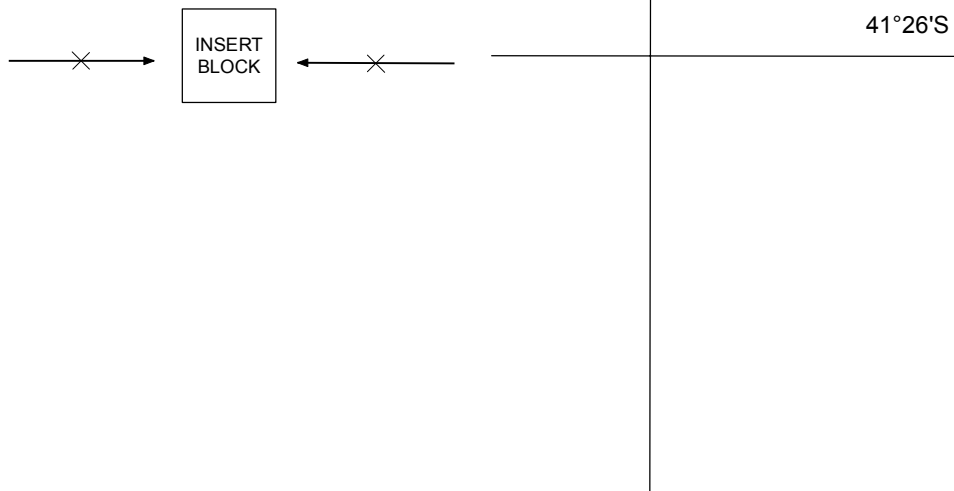
AUS 742

© Commonwealth of Australia 2014





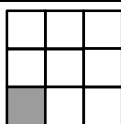




PLAN: TAMAR RIVER TO LAUNCESTON

Previous Notice 860/2014

NTM 958/2014



Australian Government  
Department of Defence

AUS 168

© Commonwealth of Australia 2014