

41

of _____


152°E

42

23°30'S

Previous Notice 844/2014


NTM 899/2014




AUS 819

© Commonwealth of Australia 2014


23°46'S

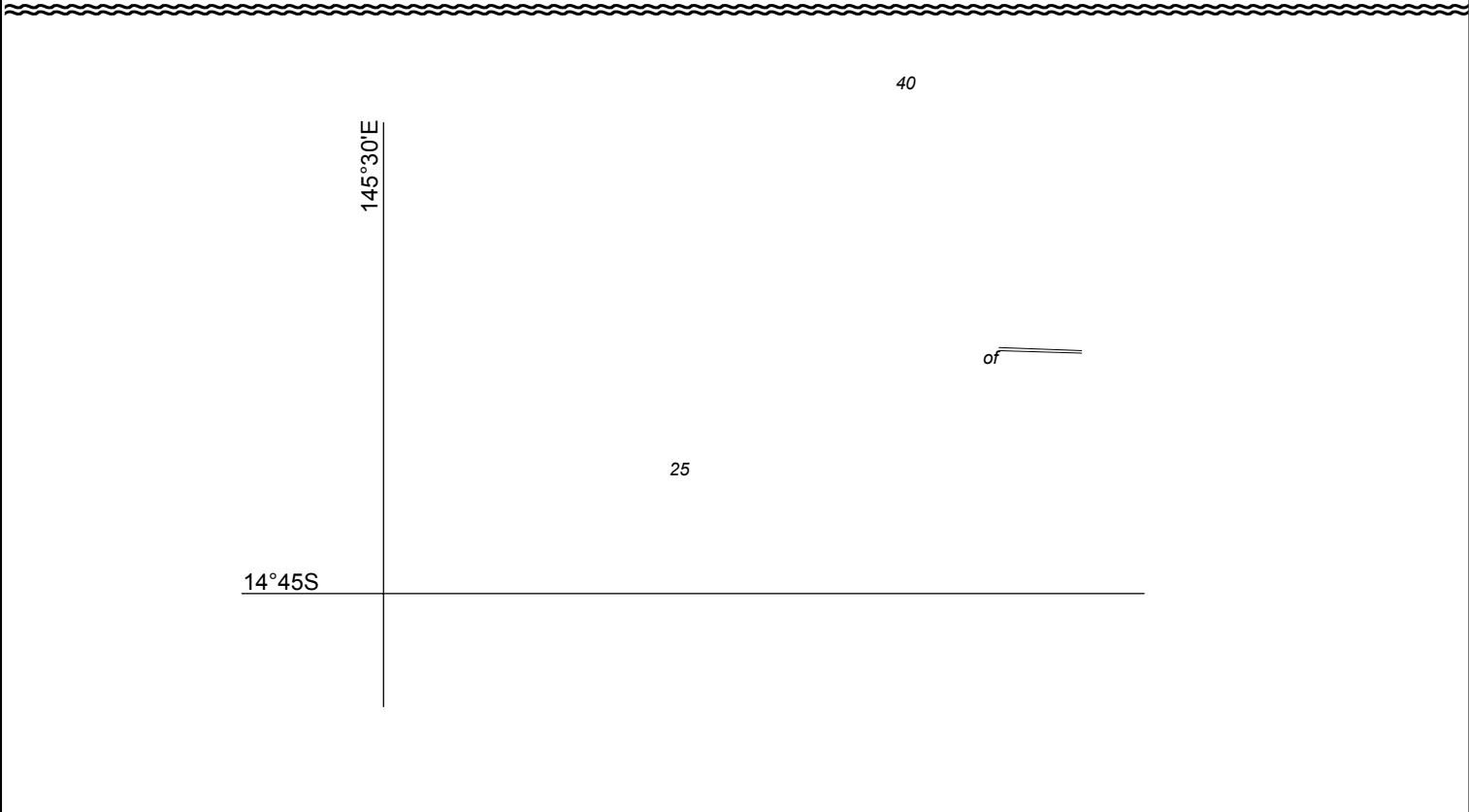

 4_3 



0₈

1₅





141°51'E

116°E

of _____

19°30'S

135


_____ of

69

of _____

Previous Notice 623/2014

NTM 903/2014



Australian Government
Department of Defence

AUS 327

© Commonwealth of Australia 2014

20°S

116°30'E


60

of

51


Previous Notice 527/2014

NTM 903/2014



AUS 741

© Commonwealth of Australia 2014



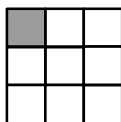
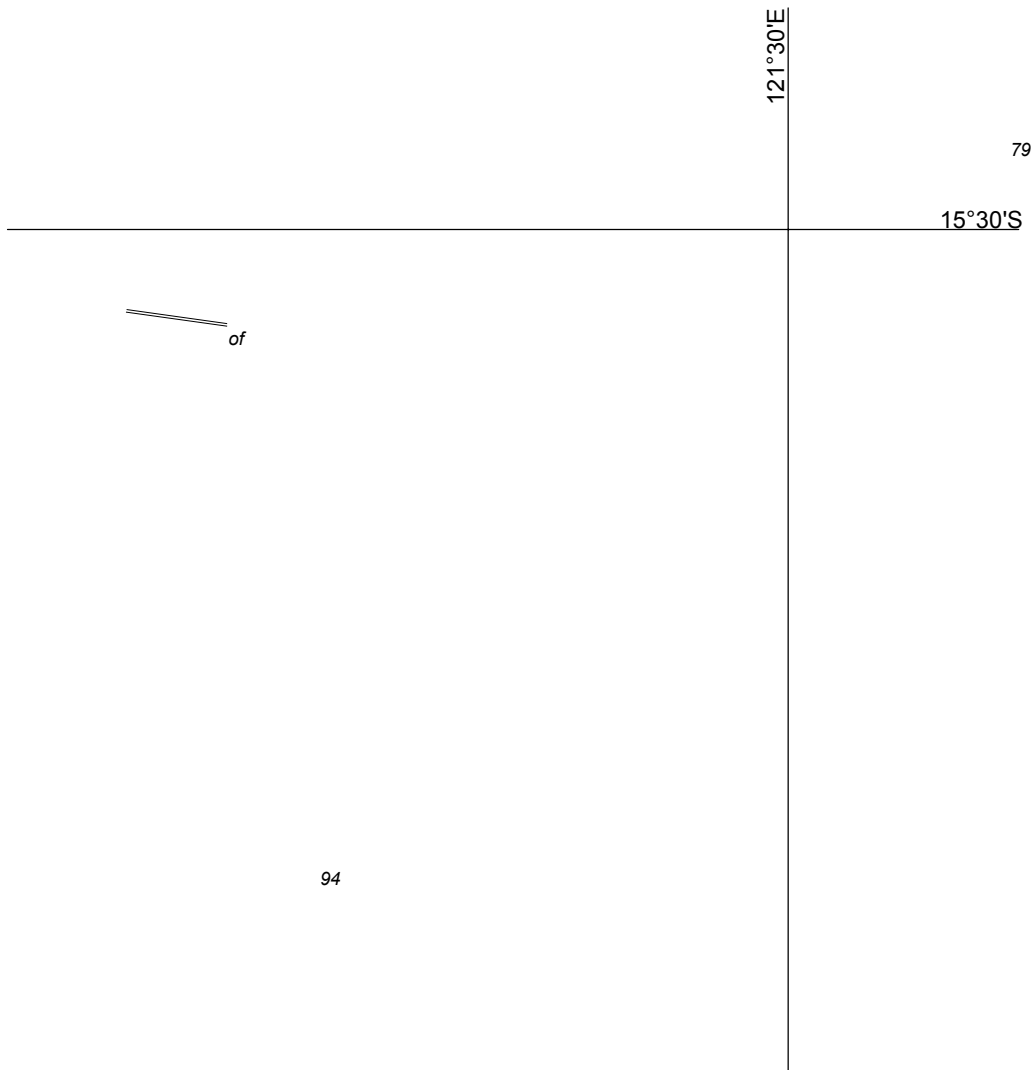
677



116°E

of

20°S

90





114°E

21°45'S

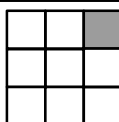
57

148

of _____


Previous Notice 120/2014

NTM 905/2014




AUS 745

© Commonwealth of Australia 2014



Previous Notice 685/2014

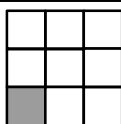
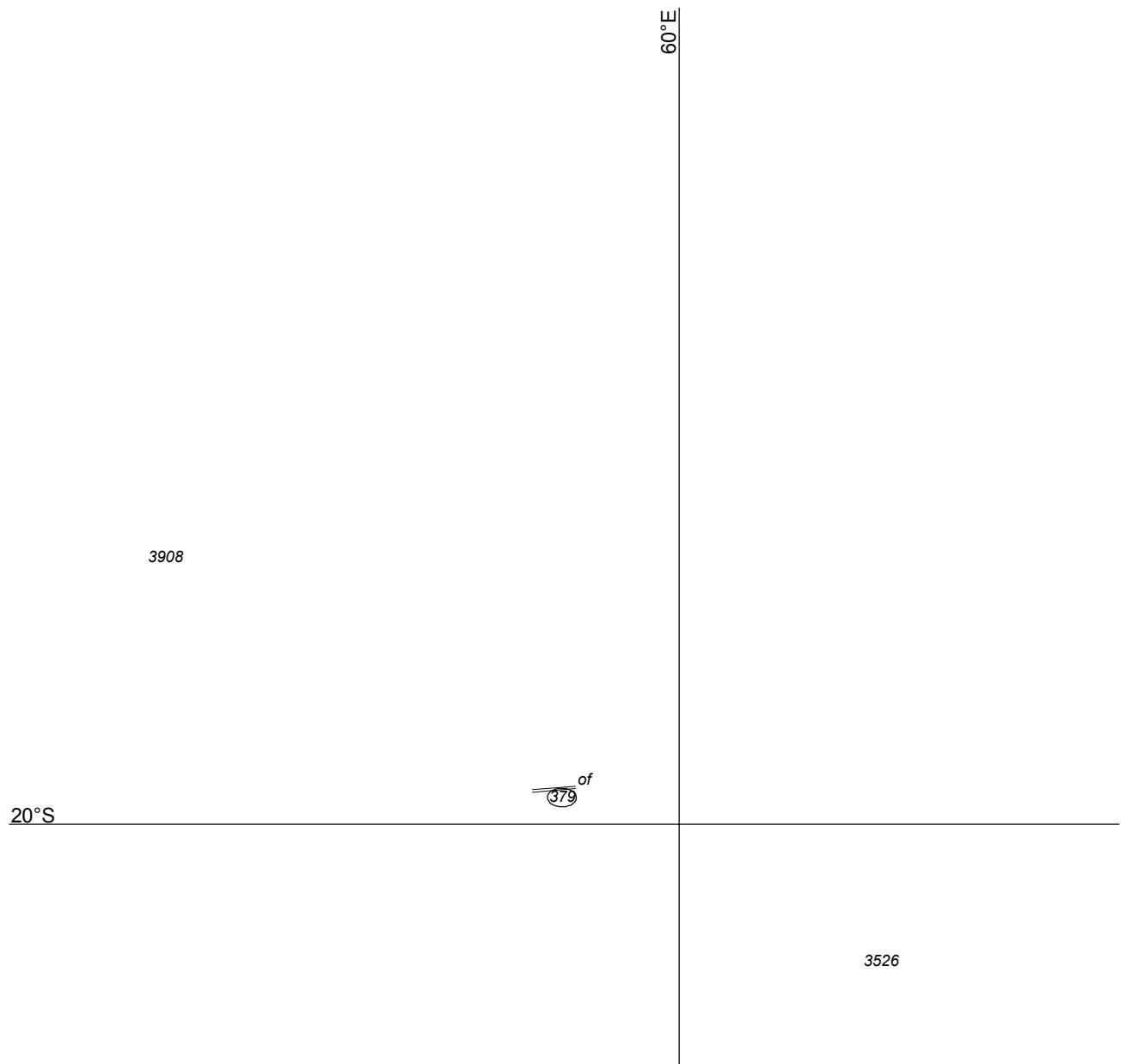
NTM 906/2014



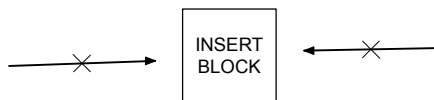
Australian Government
Department of Defence

AUS 4070 (INT 70)

© Commonwealth of Australia 2014



9₇



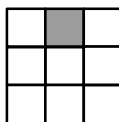
34°47'S

1₃

138°29'E

Previous Notice 854/2013

NTM 907/2014



AUS 137

© Commonwealth of Australia 2014

5₂

137° 46'E

of
10
of


35°01.5'S

10₂

PLAN: PORT GILES

Previous Notice 389/2013

NTM 908/2014



AUS 139

© Commonwealth of Australia 2014