


Sheet 3 of 4

Previous Notice 720/2014

NTM 844/2014

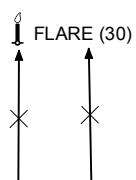


AUS 245

© Commonwealth of Australia 2014

23°47'S

151°13'E

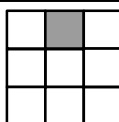


1₃

2₅

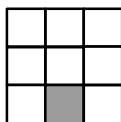
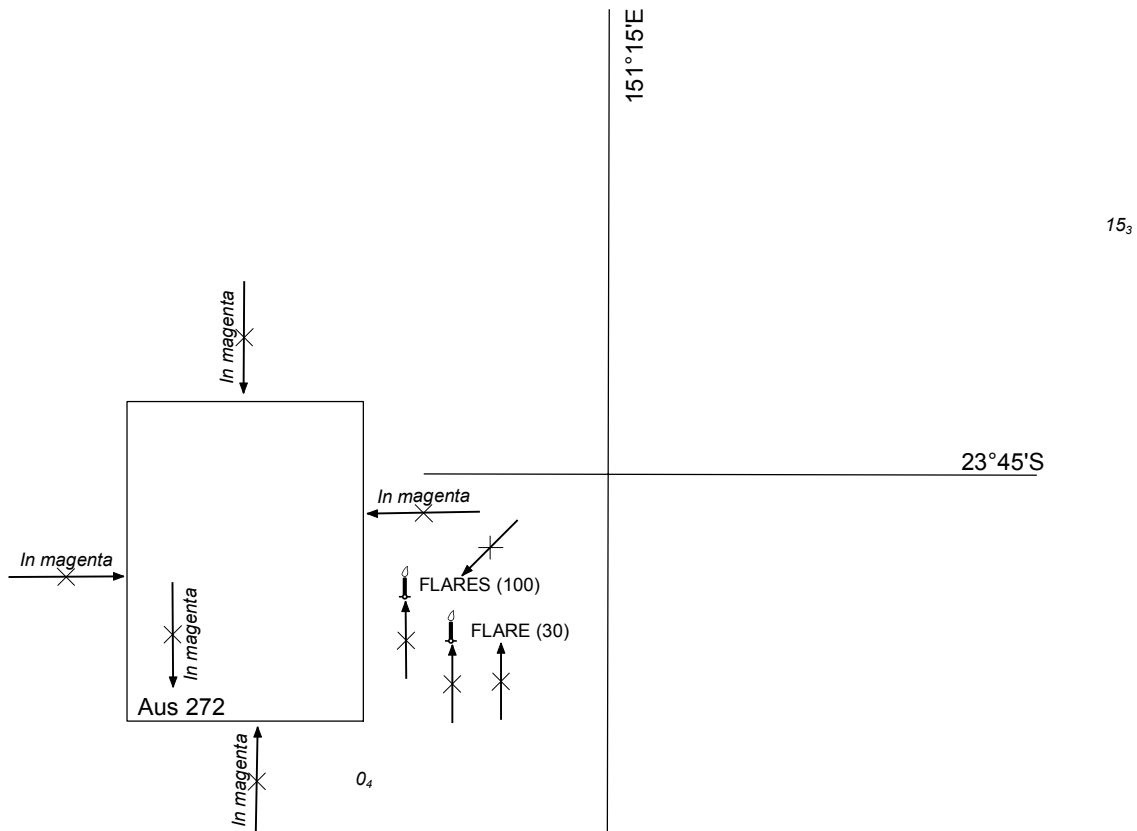
Previous Notice NC 29/8/2014

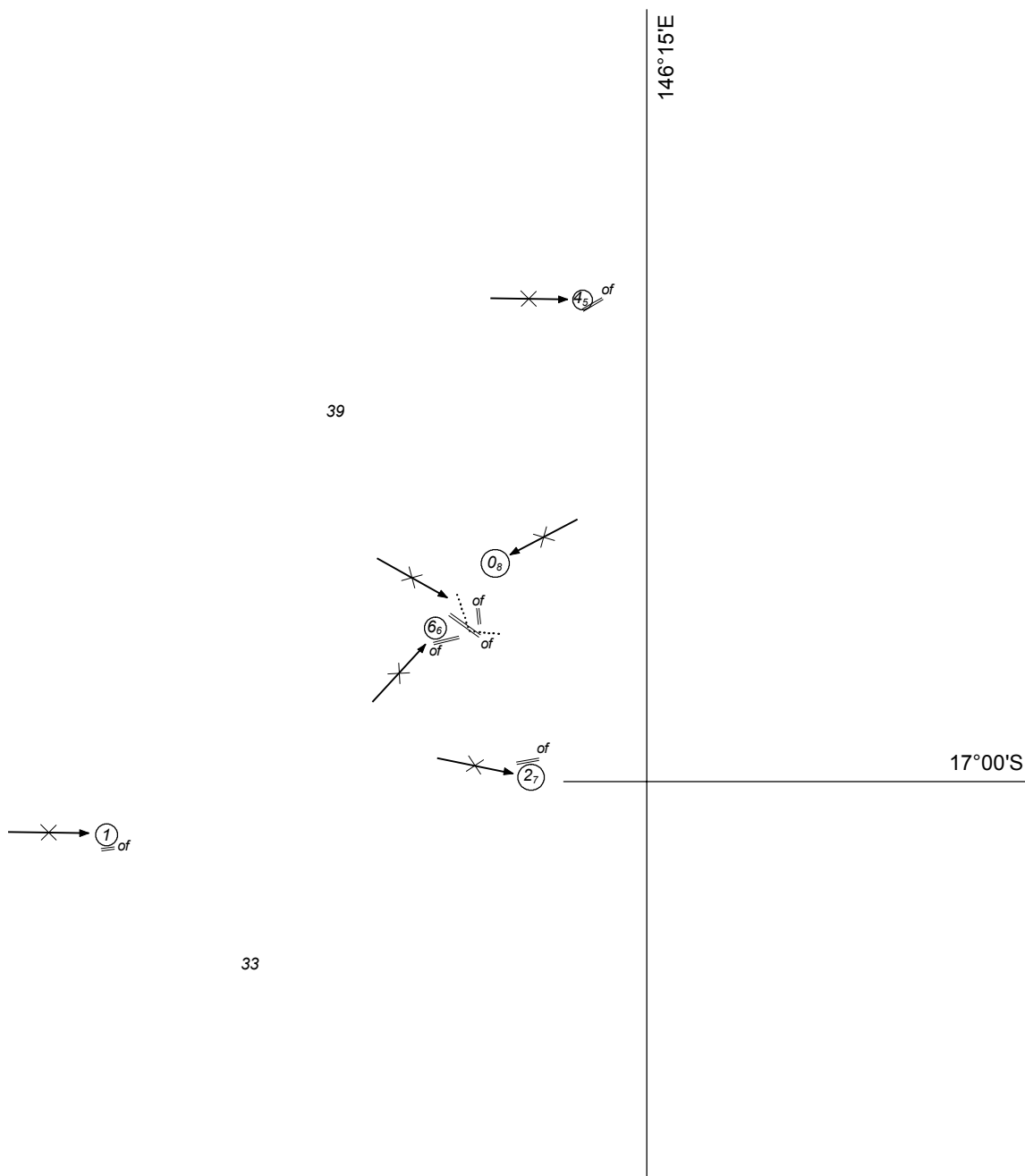
NTM 844/2014



AUS 271


© Commonwealth of Australia 2014





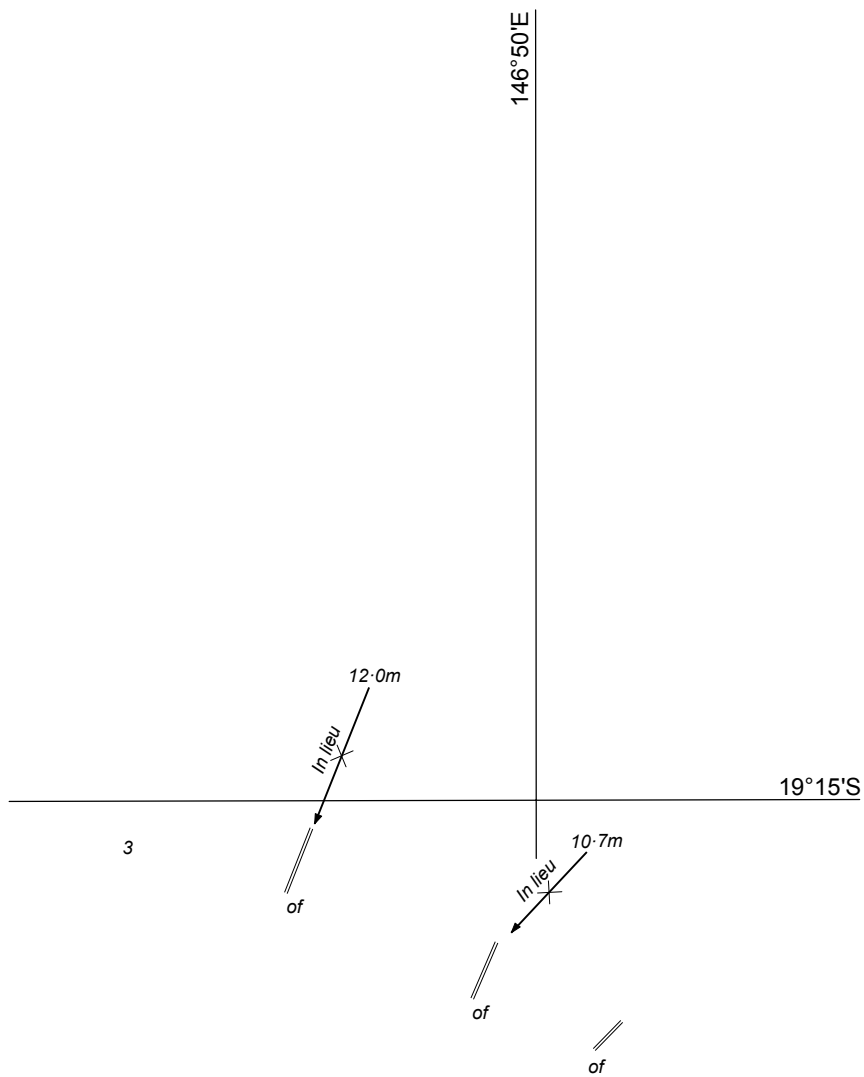
Previous Notice 811/2014

NTM 845/2014




AUS 830

© Commonwealth of Australia 2014



Previous Notice 676/2014

NTM 846/2014

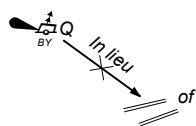


AUS 257

© Commonwealth of Australia 2014

23₄

20°15'S




27₉

149°05'E

Previous Notice 674/2014

NTM 847/2014






Australian Government
Department of Defence

AUS 252

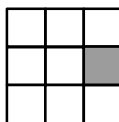
© Commonwealth of Australia 2014


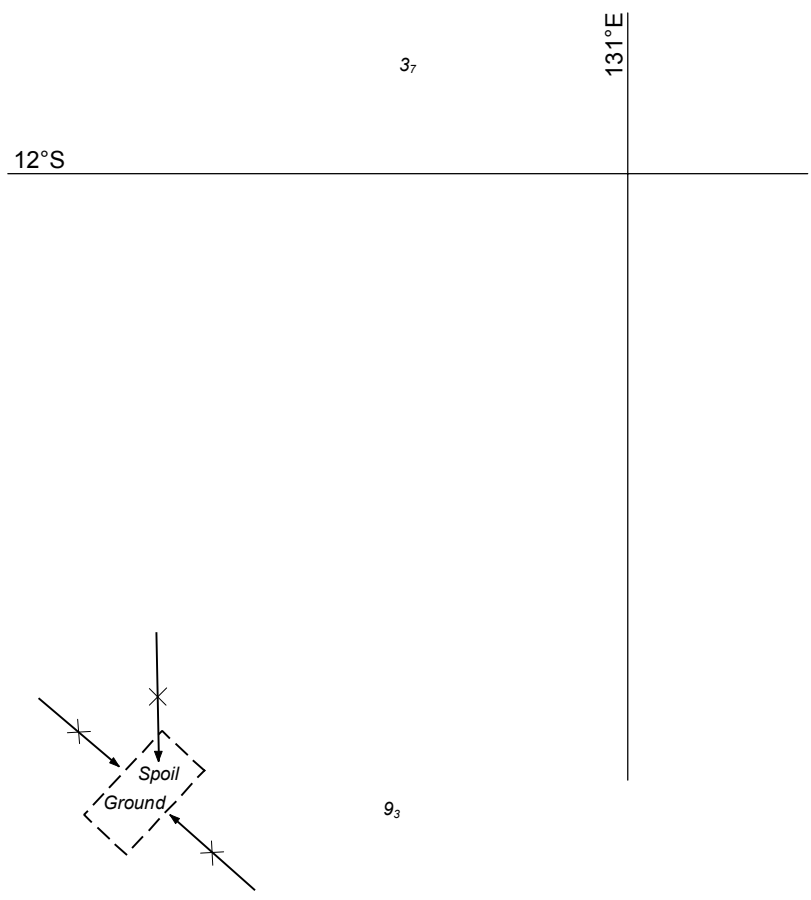
20°16'S


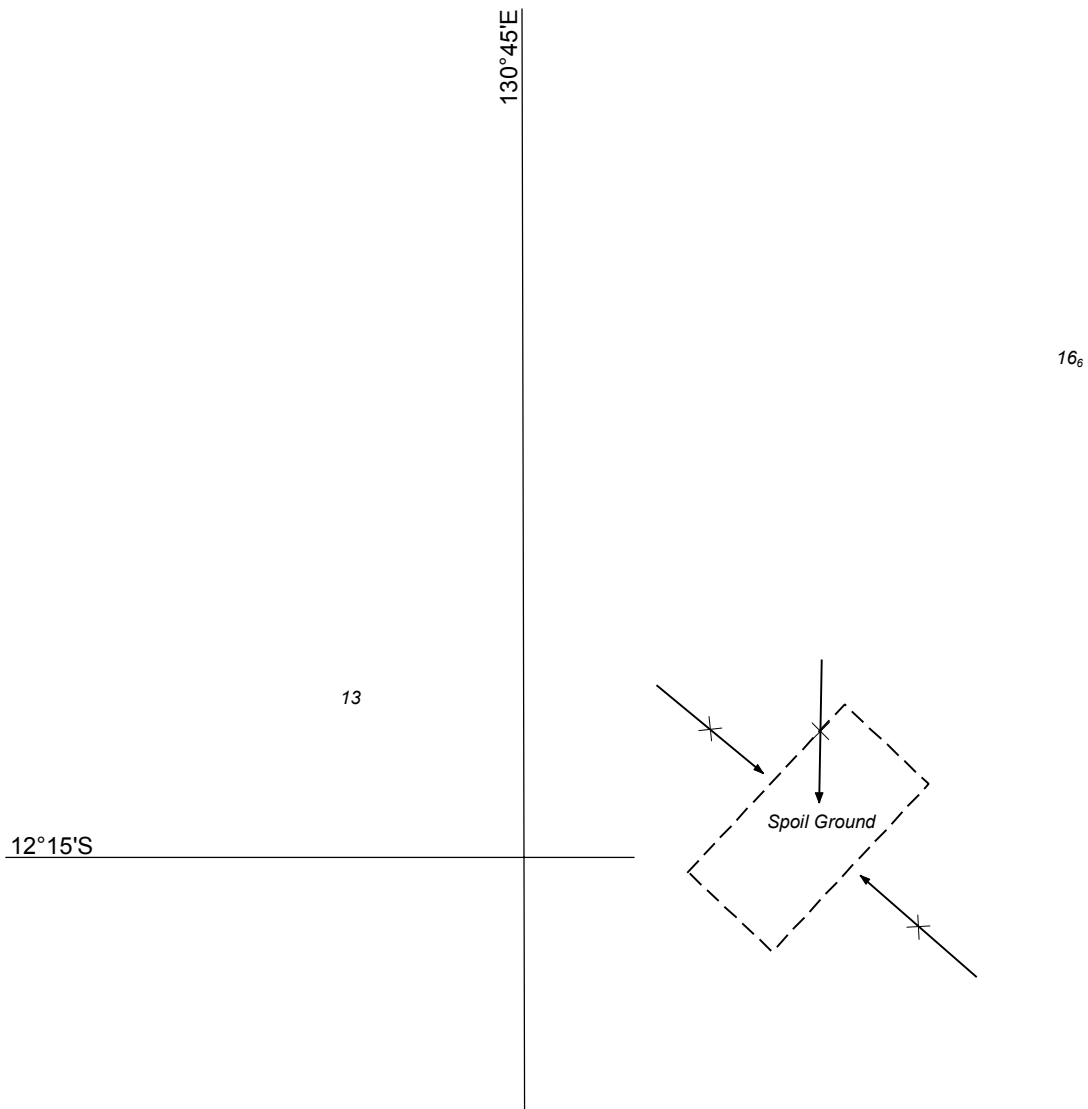
8₉

 ¹Q *In lieu*  *of*
 *of*

149°04'E










18,

20°32'S

AIOc(3)GBuBu.6s *In lieu* ~~X~~  of

AIOc(3)WBU.6s *In lieu* ~~X~~  of

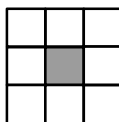
of *In lieu* ~~X~~  AIOc(3)GBuBu.6s

12

116°44'E

Previous Notice NE 1/8/2014

NTM 849/2014



Australian Government
Department of Defence

AUS 58

© Commonwealth of Australia 2014

13₉

116°42.55'E

of

In lieu

AlOc(3)GBuBu.6s 13m 7M

20°33'S

of

In lieu

AlOc(3)WBU.6s 24m 7M

11₆

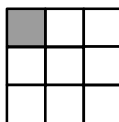
In lieu

AlOc(3)GBuBu.6s 13m 7M

of

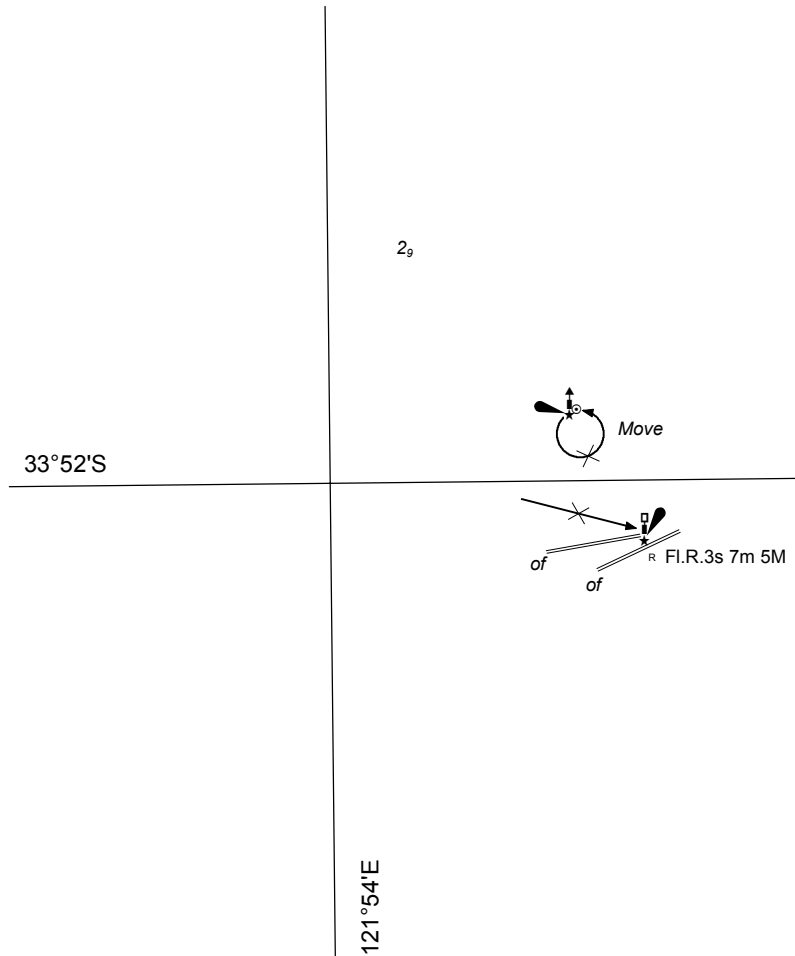
Previous Notice NE 1/8/2014

NTM 849/2014



AUS 59


© Commonwealth of Australia 2014



PLAN: ESPERANCE

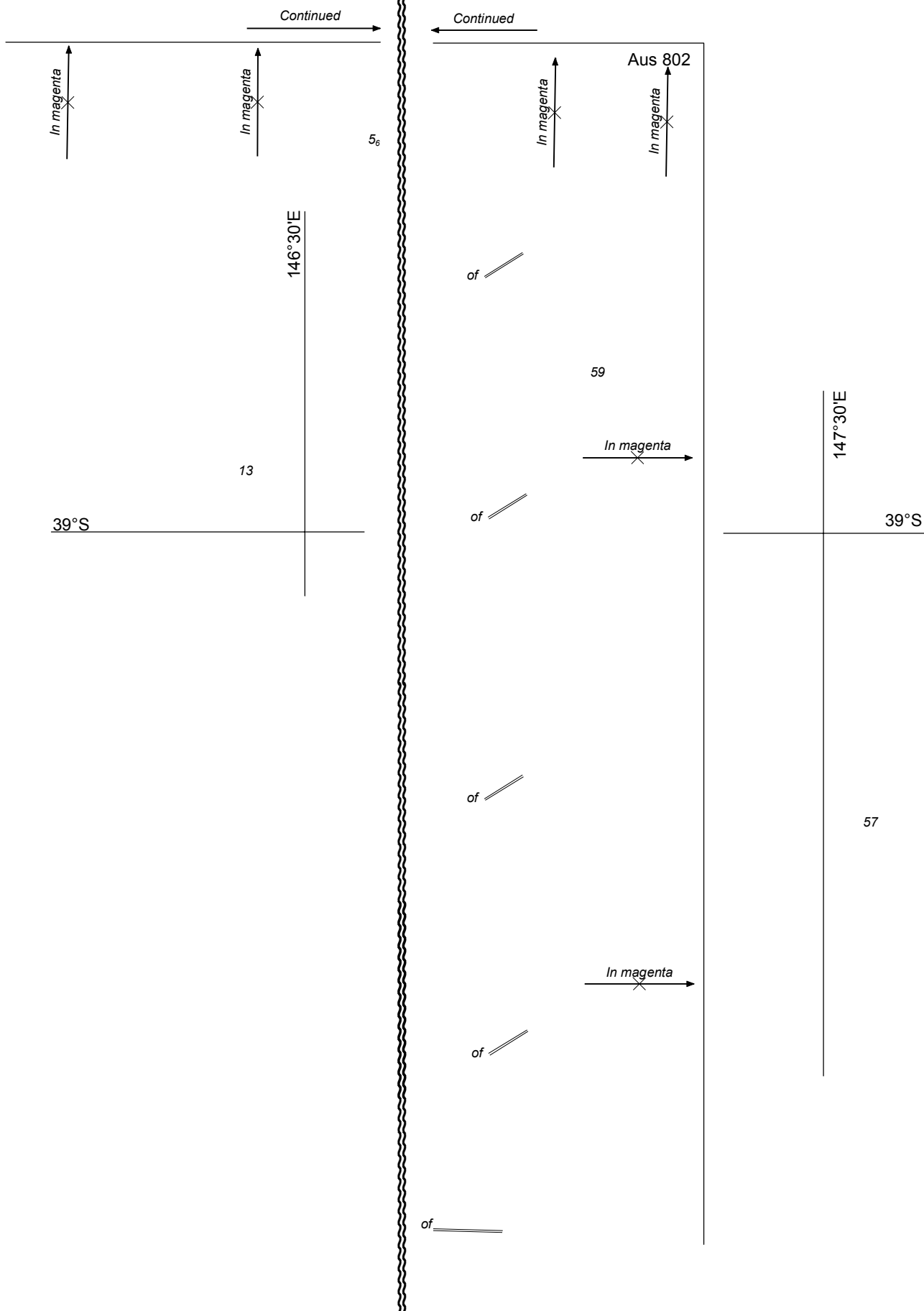
Previous Notice 528/2014

NTM 850/2014



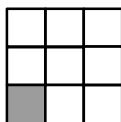
AUS 119

© Commonwealth of Australia 2014



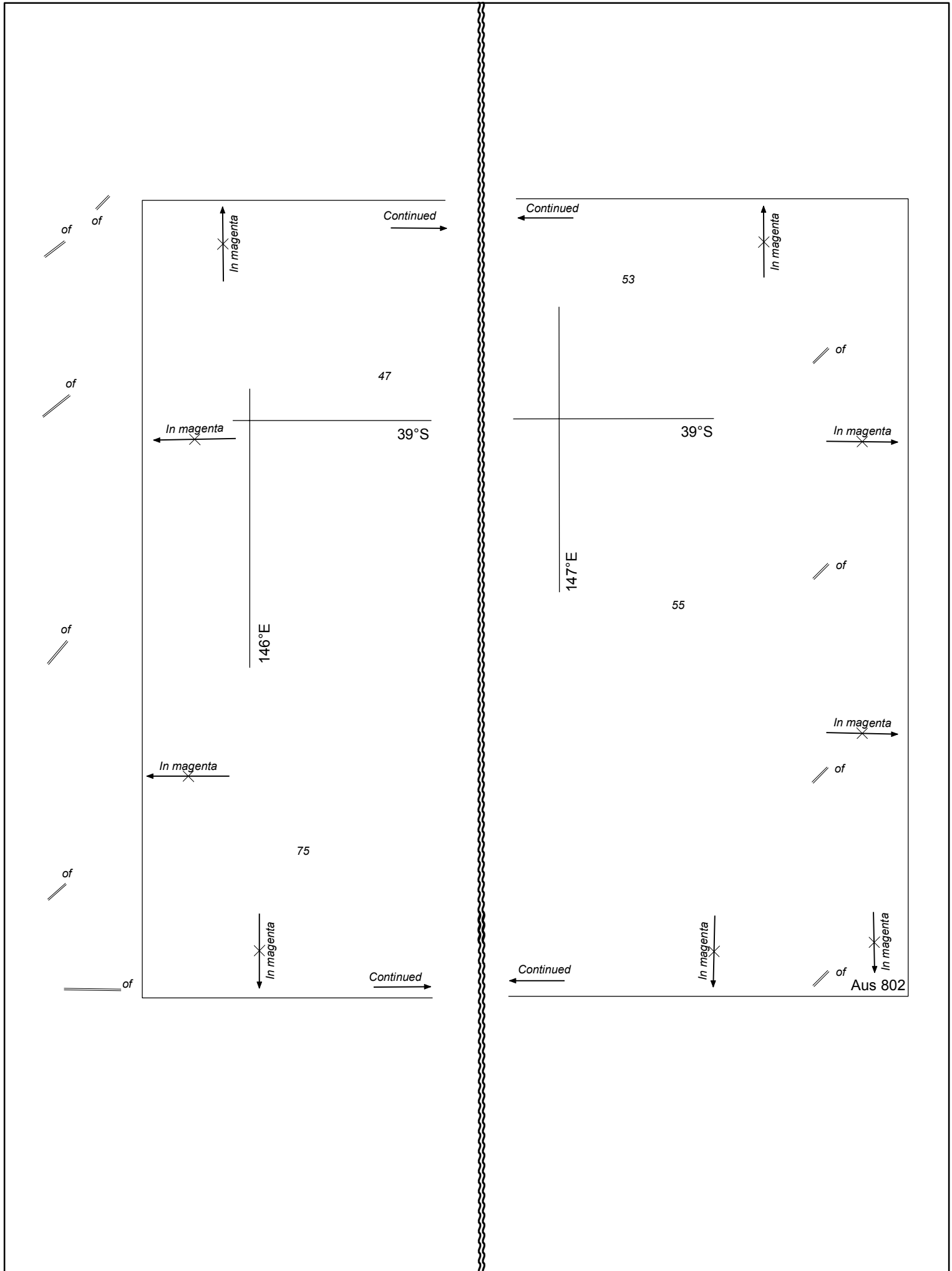
Previous Notice 1260/2013

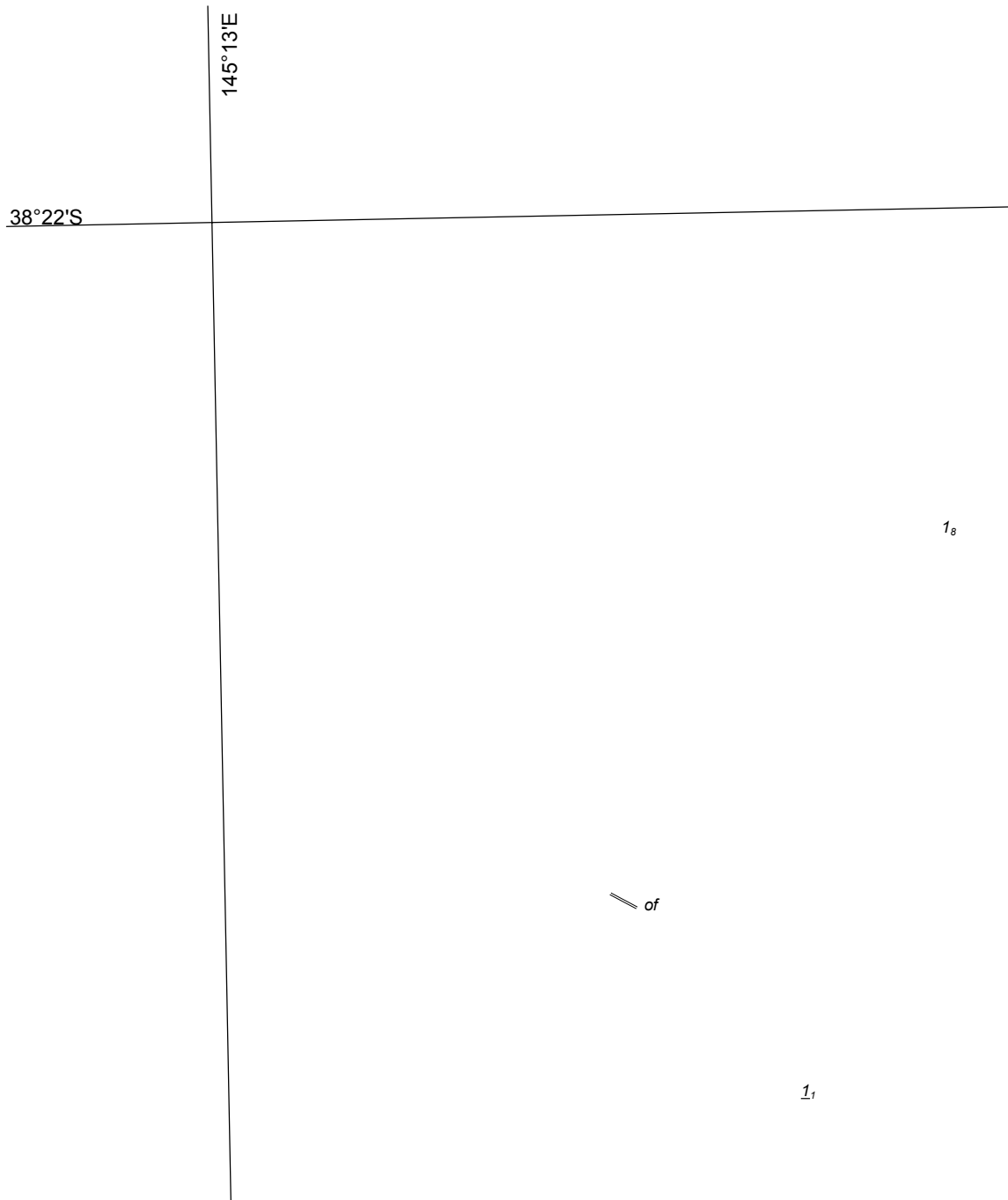
NTM 851/2014



AUS 357

© Commonwealth of Australia 2014

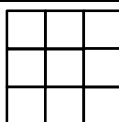




PLAN: HANNS INLET



Previous Notice 495/2014

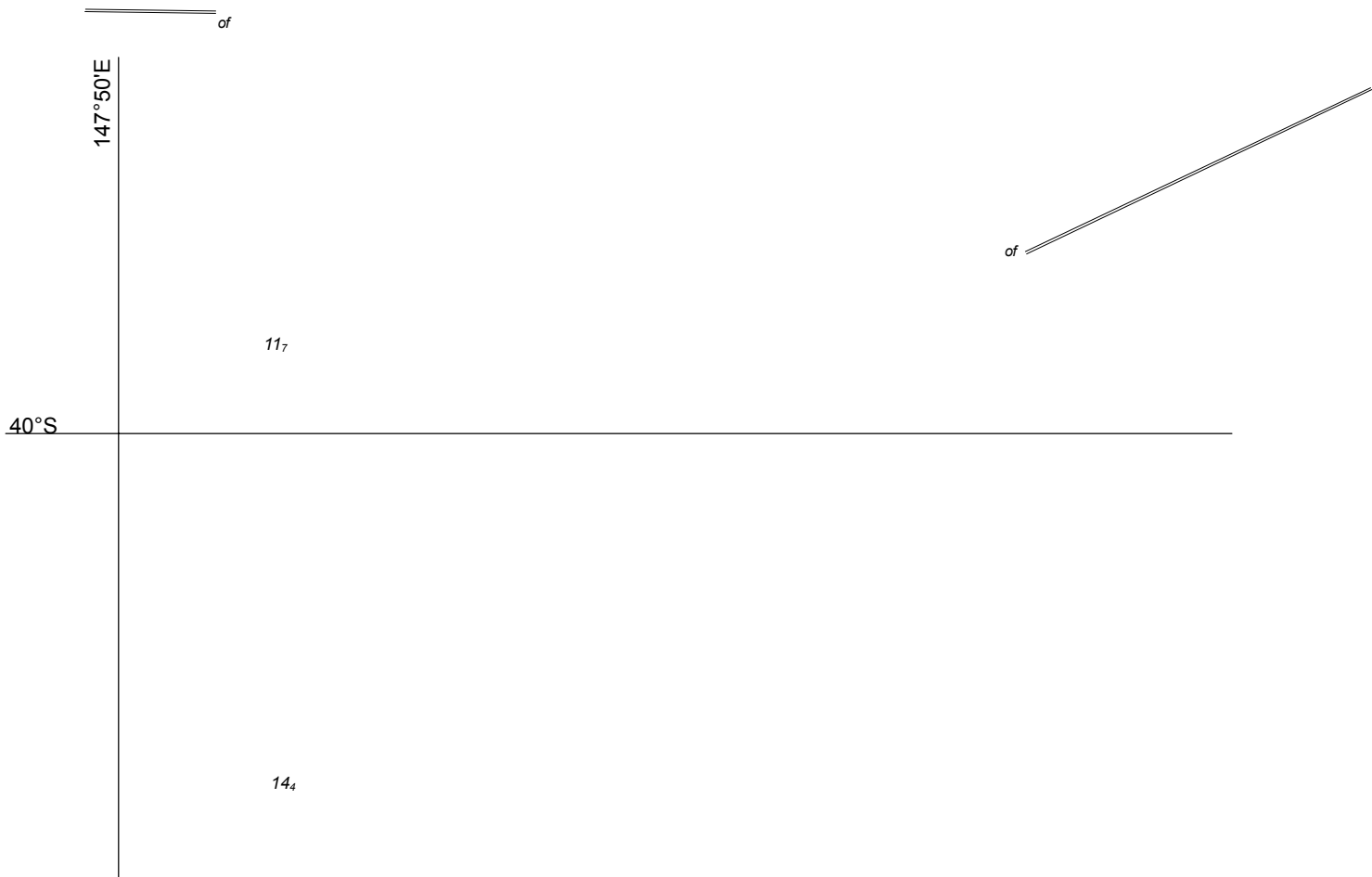
NTM 852/2014



AUS 152

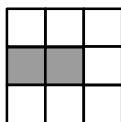
© Commonwealth of Australia 2014






Previous Notice 165/2014


NTM 854/2014



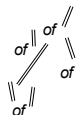
AUS 800

© Commonwealth of Australia 2014





3₅



148°12'E

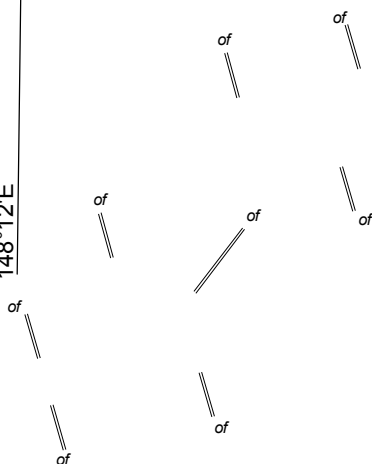
0₄

40°18'S

PLAN: FRANKLIN SOUND

40°14'S

148°12'E




2₅

40°13'S

0₁

2₂

148°14'E



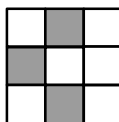
8₉

PLAN: APPROACHES TO LADY BARRON

PLAN: APPROACHES TO LADY BARRON

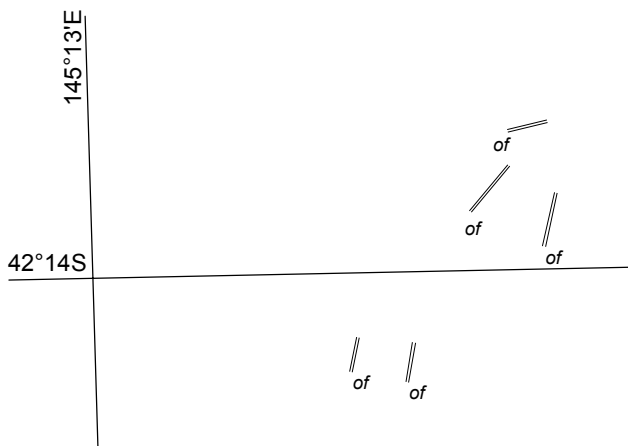
Previous Notice 165/2014

NTM 857/2014



AUS 179

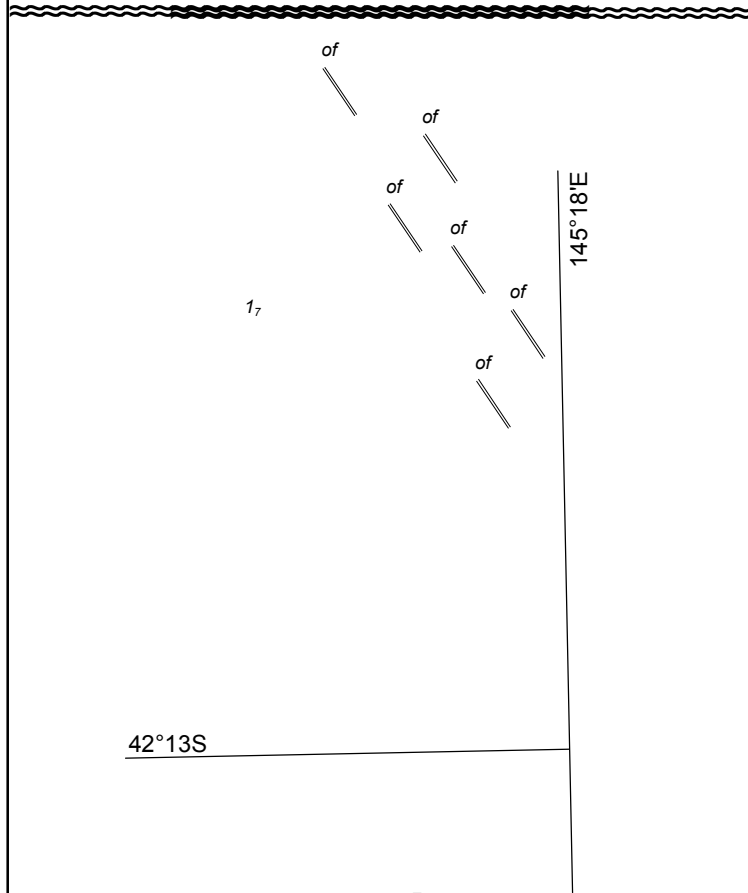
© Commonwealth of Australia 2014



3₉

2₆

PLAN: HELLS GATES



1₇

7₂

PLAN: HELLS GATES

145°18.1'E

0₅

42°10S


12₁ of of of

PLAN:STRAHAN

Sheet 2 of 2

Previous Notice 370/2014

NTM 858/2014



AUS 177

© Commonwealth of Australia 2014

// of

// of

145°18'E

// of

// of

// of

//

// of

// of

// of

0₄

37

→ ×

INSERT
BLOCK

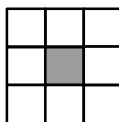
← ×

42°20'S

Sheet 1 of 2

Previous Notice 370/2014

NTM 858/2014



AUS 177

© Commonwealth of Australia 2014

