

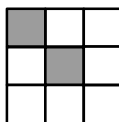
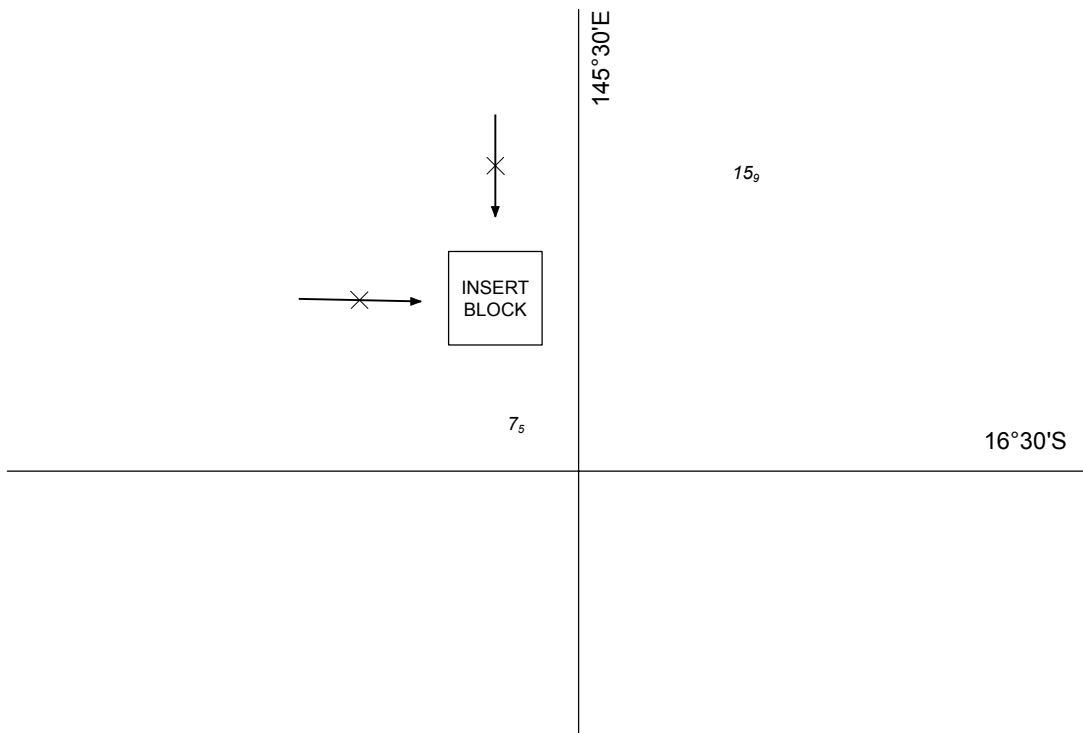
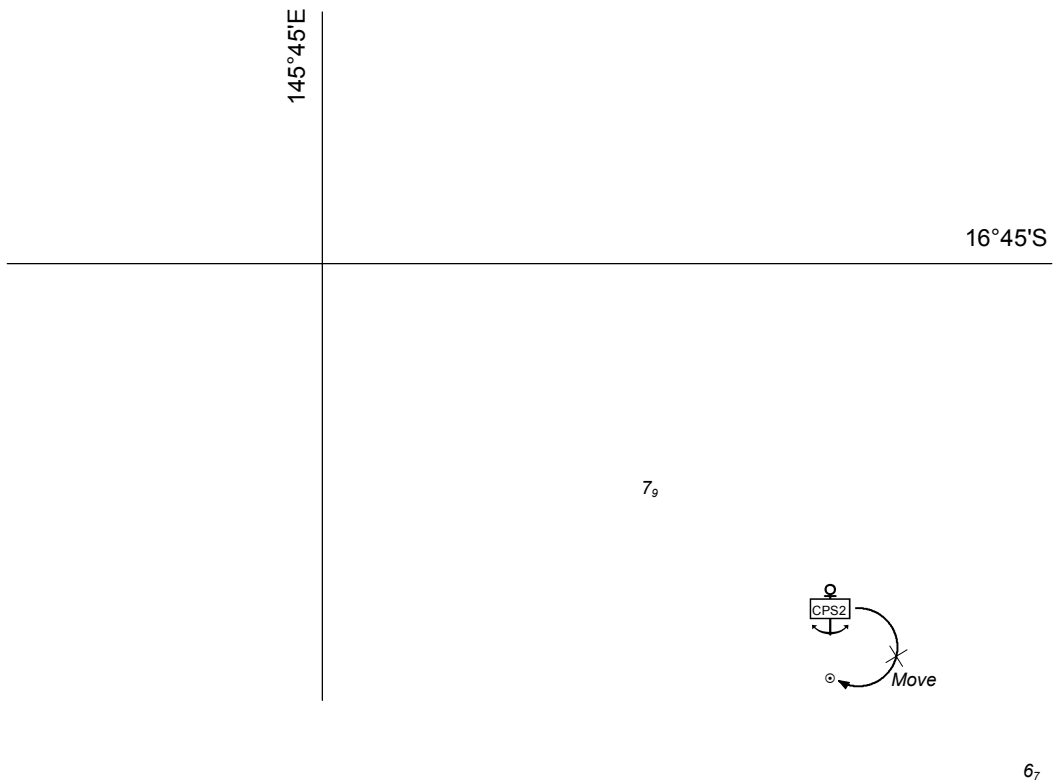
Previous Notice NE 15/08/2014


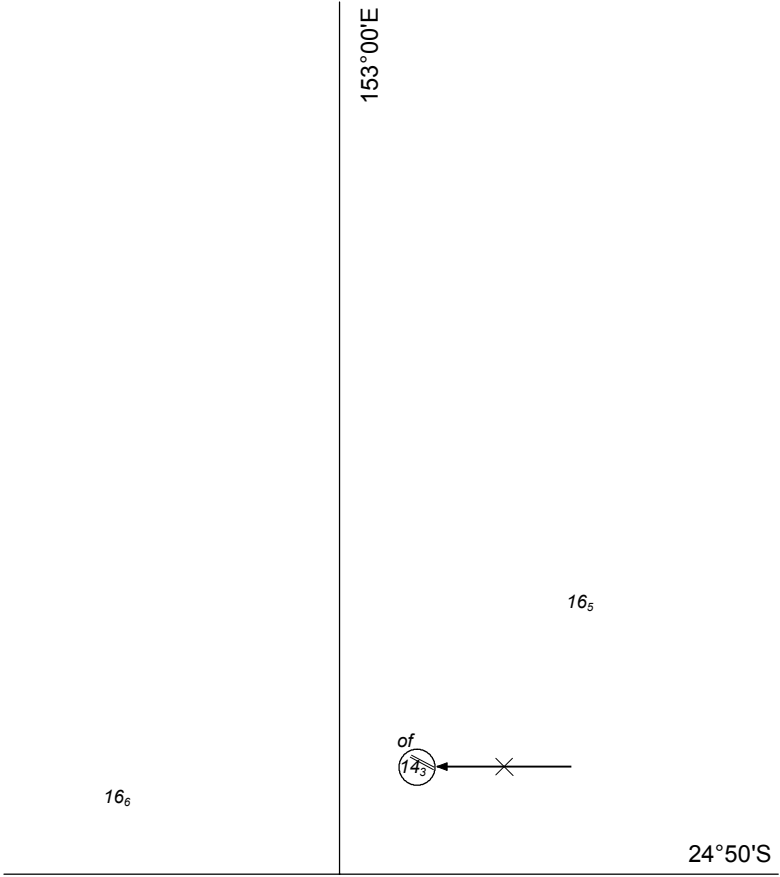
NTM 807/2014






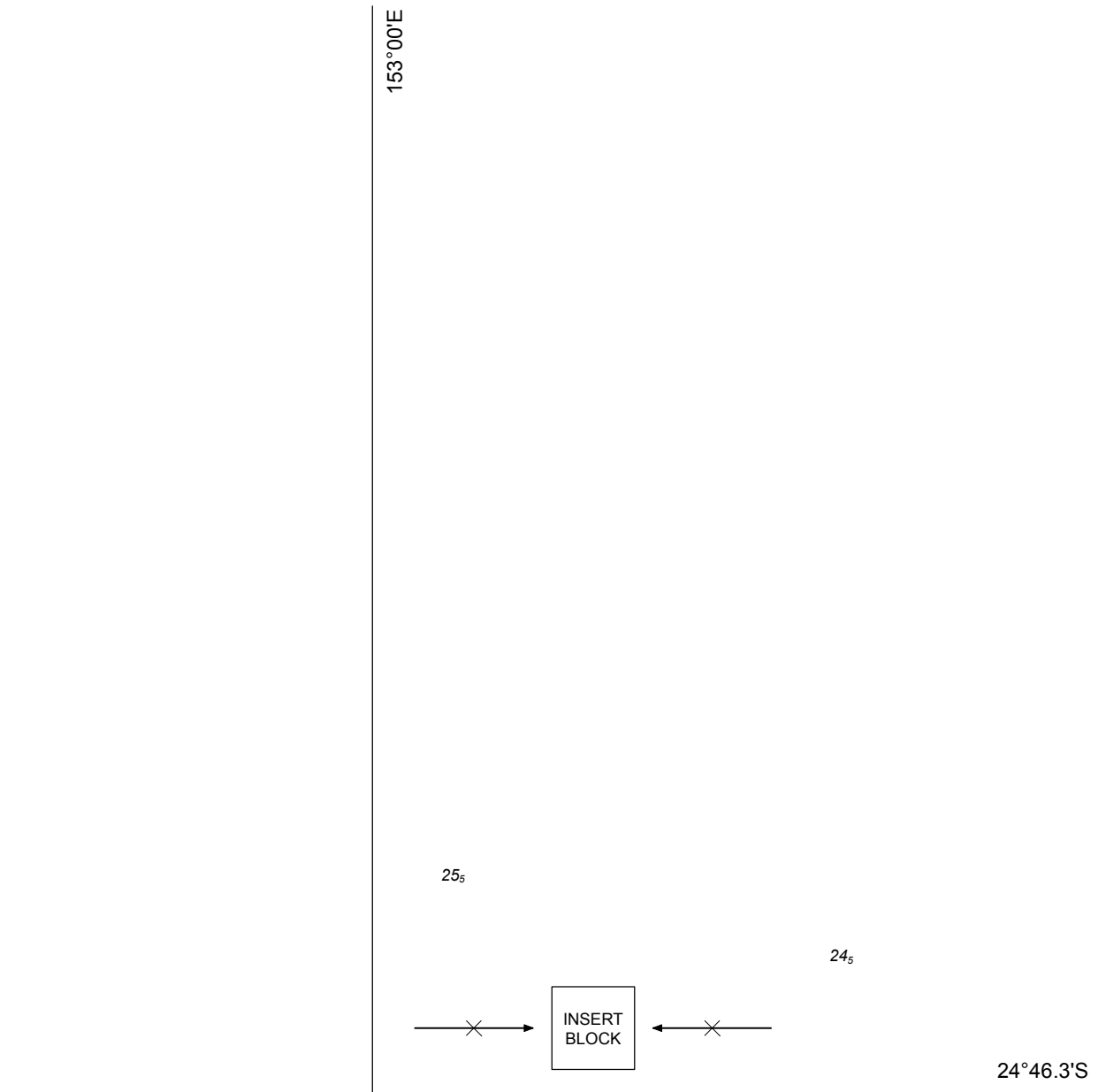
AUS 262

© Commonwealth of Australia 2014



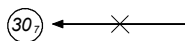
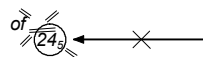






19°21'S

13

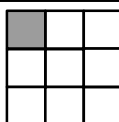


62

148°30'E

Previous Notice NE 4/7/2014

NTM 809/2014



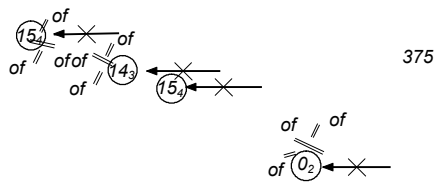
Australian Government
Department of Defence

AUS 825

© Commonwealth of Australia 2014

148°00'E


18°00'S



35

Previous Notice 622/2014

NTM 809/2014



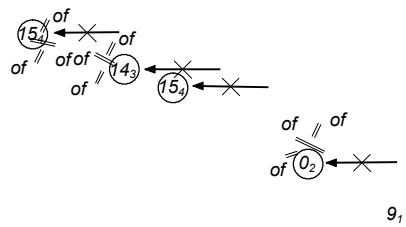
Australian Government
Department of Defence

AUS 4620 (INT 620)

© Commonwealth of Australia 2014

148°00'E

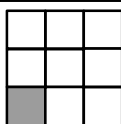
644



20°00'S

Previous Notice 1134/2013

NTM 809/2014



Australian Government
Department of Defence

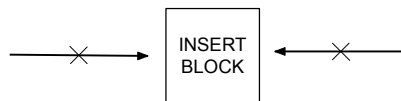
AUS 4621 (INT 621)

© Commonwealth of Australia 2014

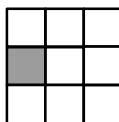
153°03.074'E

27°15'S

6₁



0₁



145°29'E

10₃



INSERT
BLOCK



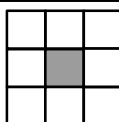
9₇

16°29'S

PLAN: PORT DOUGLAS

Previous Notice NE 15/8/2014

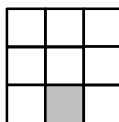
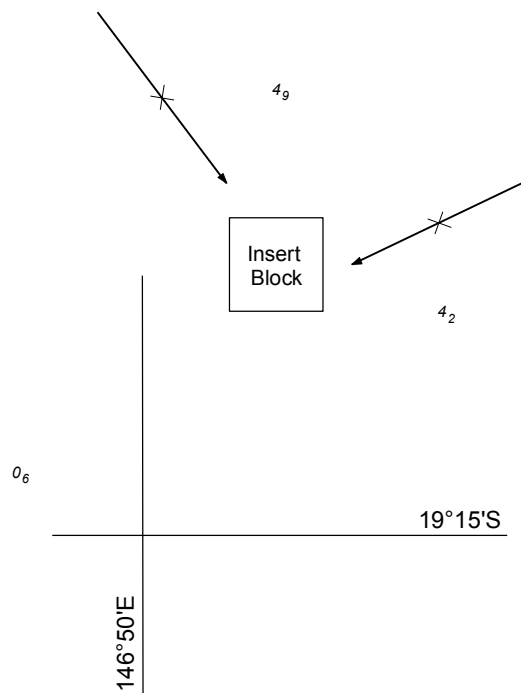
NTM 811/2014



Australian Government
Department of Defence

AUS 270

© Commonwealth of Australia 2014




130°52'E


12°29'S

11₉

of
of

11₅





17°00'S

122°23'E

3₇

0₉

of
of

of

122°00'E

17°30'S

0₆

18₂

of
of

of

122°00'E

10₄


of
of

8

18°30'S

Previous Notice 684/2014

NTM 815/2014



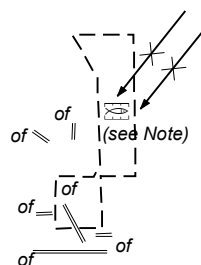
AUS 324

© Commonwealth of Australia 2014


126°00'E

14°00'S

3



5₃

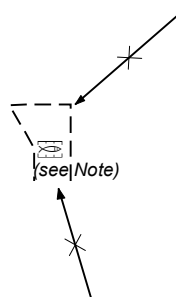


126°00'E

14°00'S


11₈

4₈



Previous Notice 679/2014

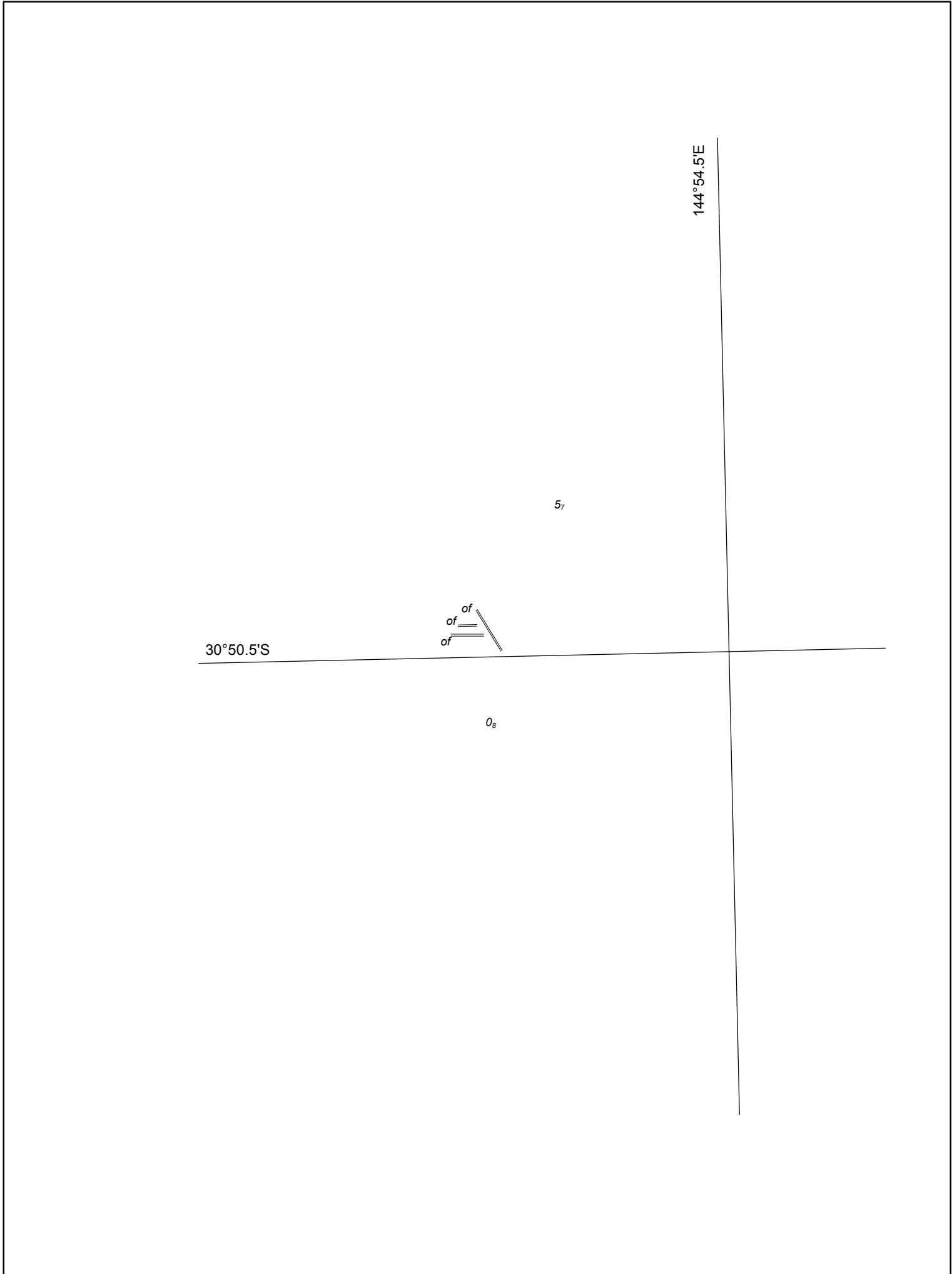
NTM 816/2014

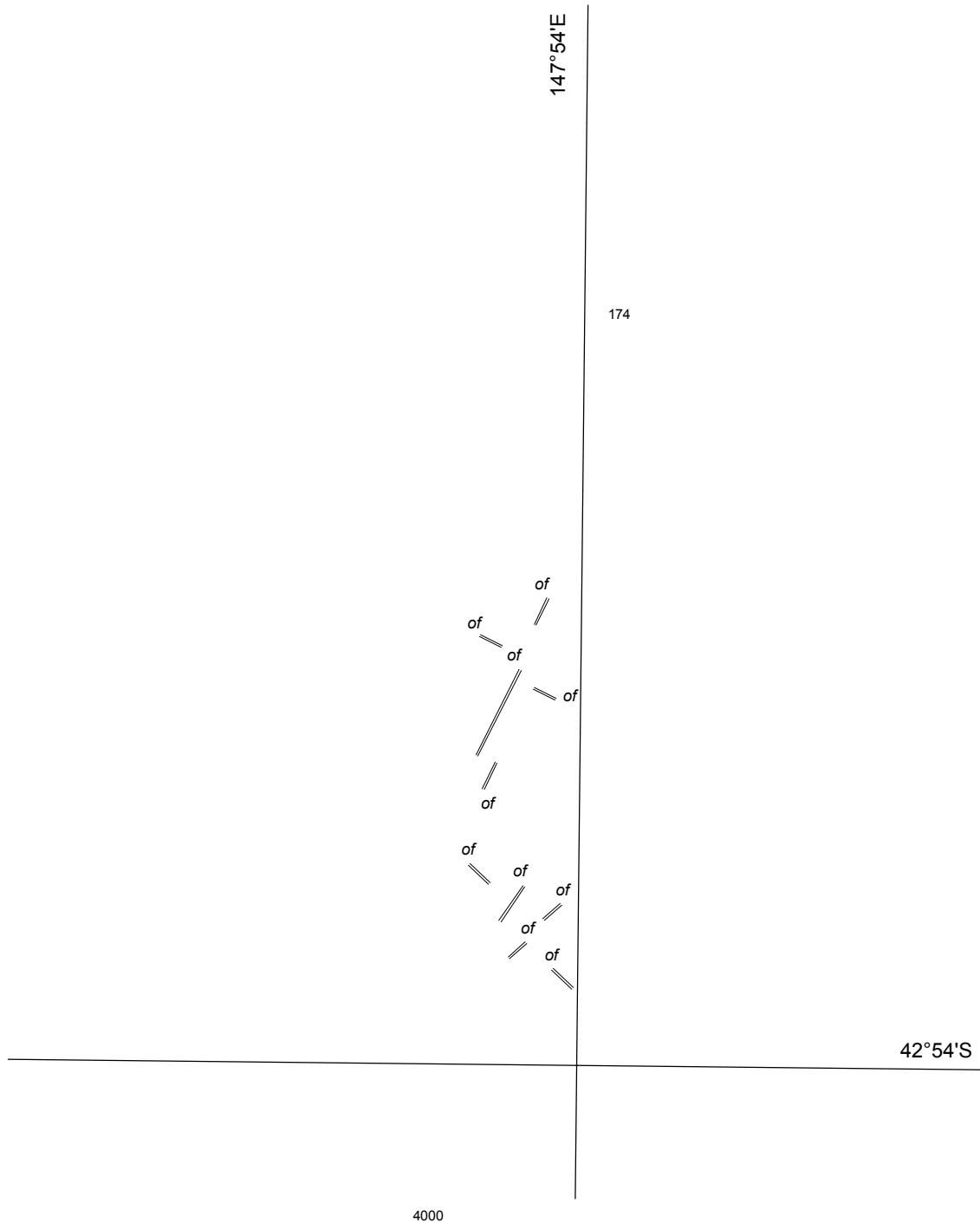


Australian Government
Department of Defence

AUS 319

© Commonwealth of Australia 2014

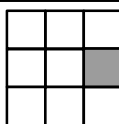




PLAN: BLACKMAN BAY

Previous Notice 369/2014

NTM 818/2014



AUS 169

© Commonwealth of Australia 2014

