

30°45'S

153°15'E

94


57

of  
72 Wk



Previous Notice 106/2014



NTM 613/2014



Australian Government  
Department of Defence

AUS 811

© Commonwealth of Australia 2014



145°48'E

13<sub>2</sub>


INSERT  
BLOCK

11<sub>4</sub>

16°48'S

Previous Notice 948/2013

NTM 614/2014



AUS 262

© Commonwealth of Australia 2014

145°45'E

15<sub>7</sub>

16°45'S

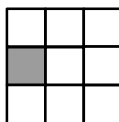
INSERT  
BLOCK



7<sub>8</sub>

Previous Notice 208/2014

NTM 614/2014



Australian Government  
Department of Defence

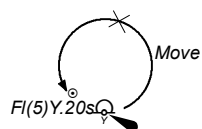
AUS 830

© Commonwealth of Australia 2014

26°50'S

153°20'E


25



33

Previous Notice 480/2014

NTM 615/2014



Australian Government  
Department of Defence

AUS 235

© Commonwealth of Australia 2014

153°15'E

26°45'S

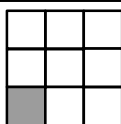
11<sub>8</sub>



5<sub>4</sub>

Previous Notice 479/2014

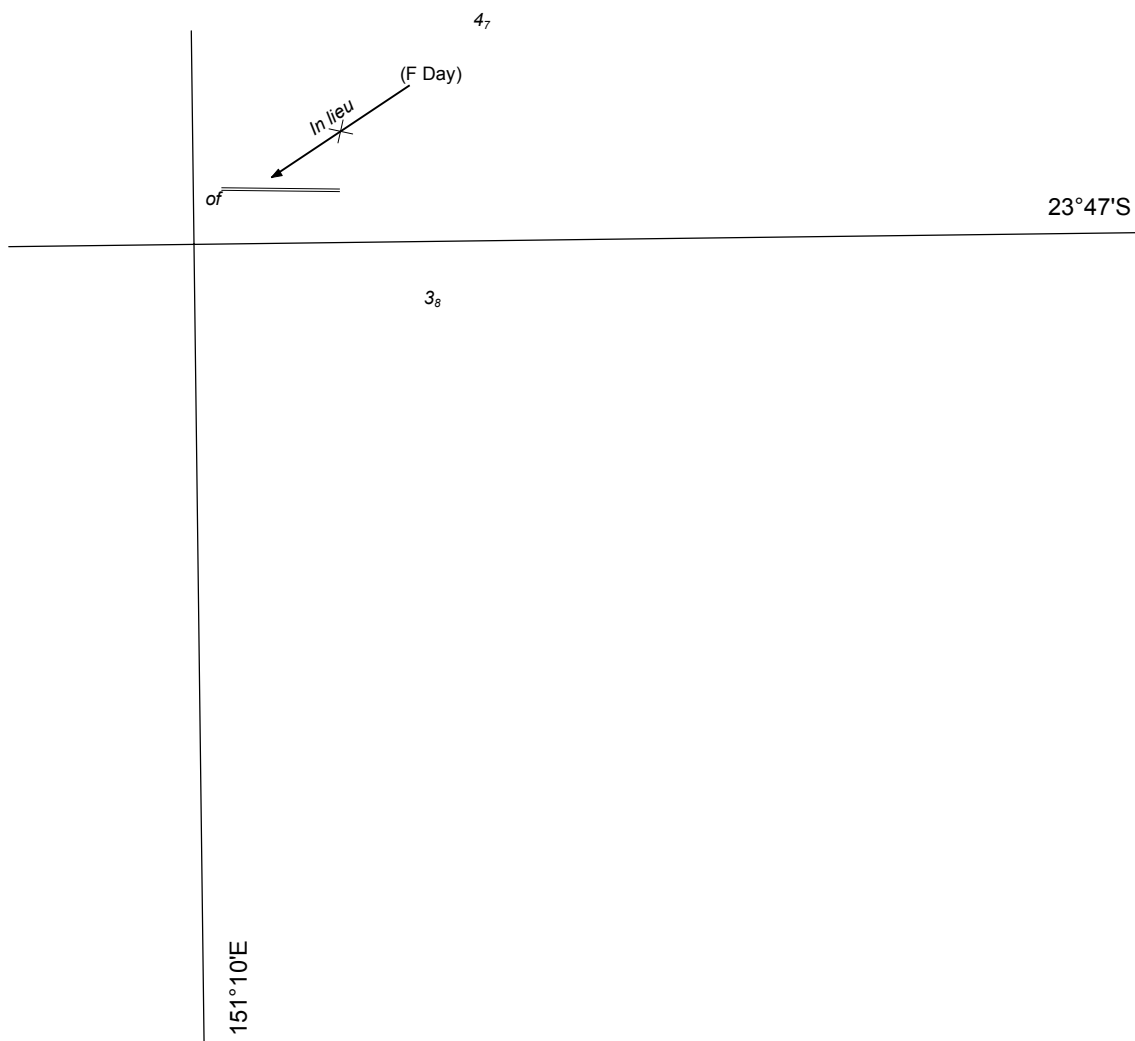
NTM 615/2014



Australian Government  
Department of Defence

AUS 815


© Commonwealth of Australia 2014



**PLAN: FISHERMANS LANDING WHARVES**


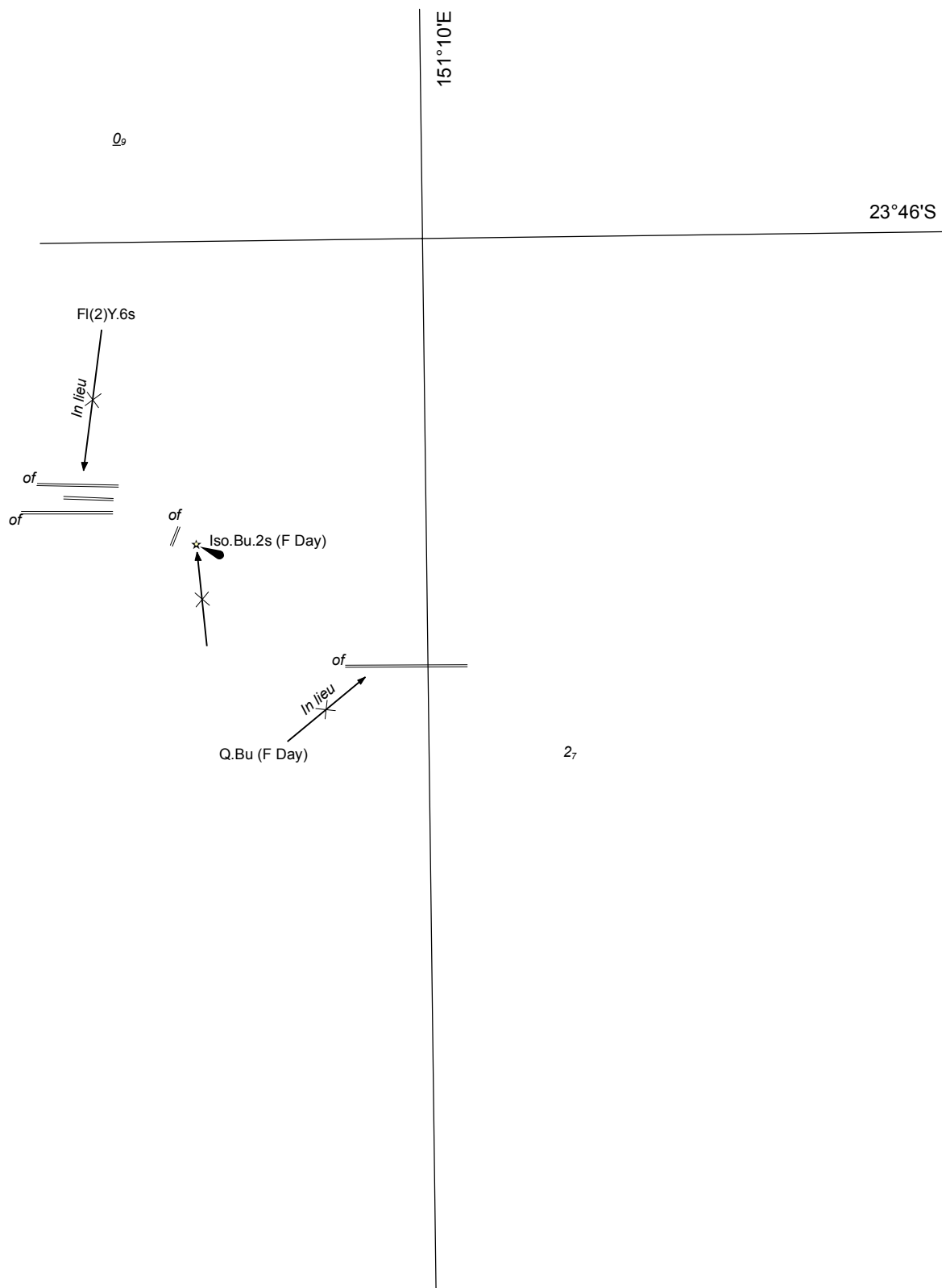
*Previous Notice 109/2014*

NTM 616/2014


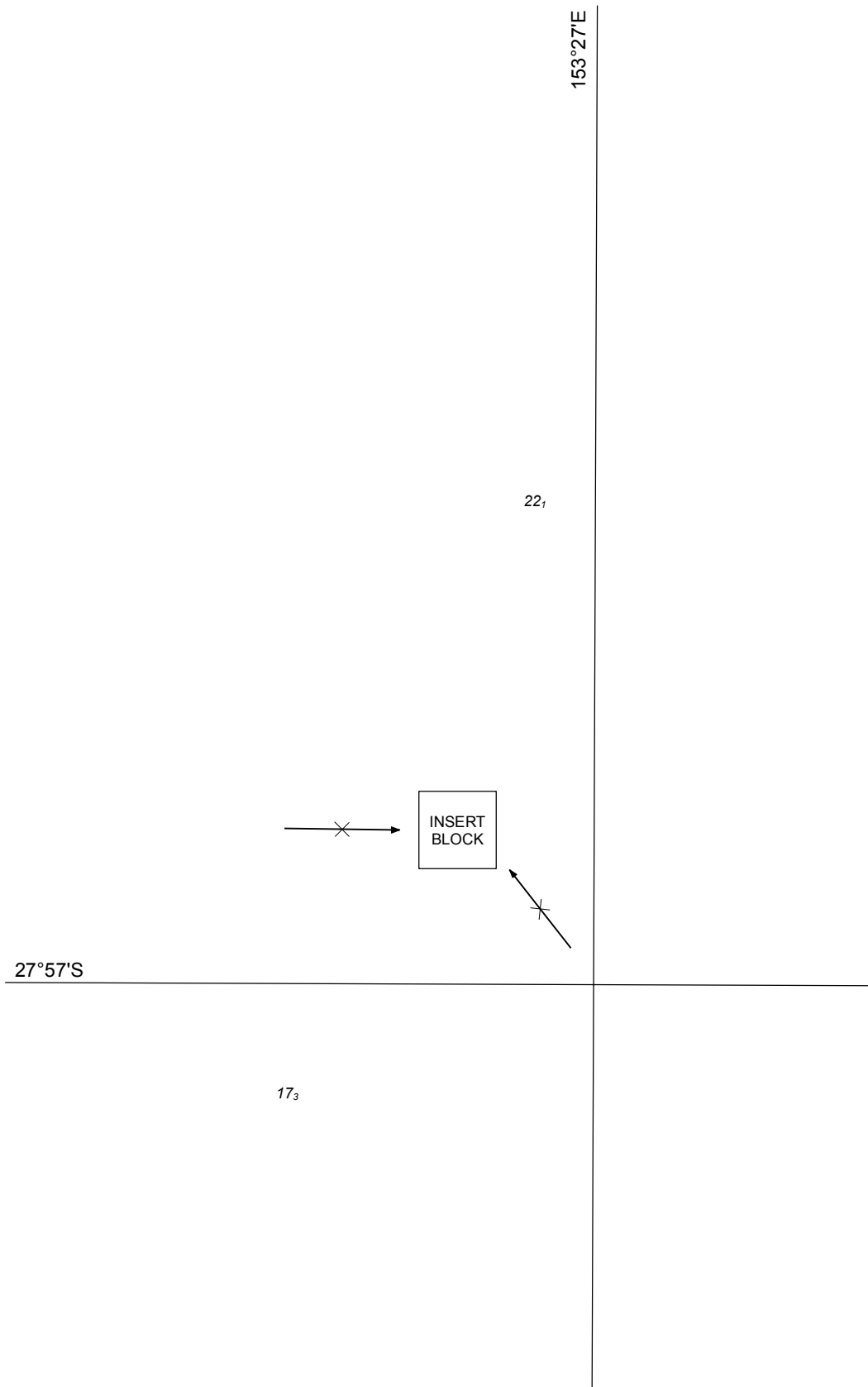




AUS 244

© Commonwealth of Australia 2014



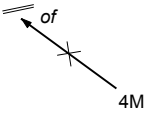






6°31'S

316




567

147°45'E

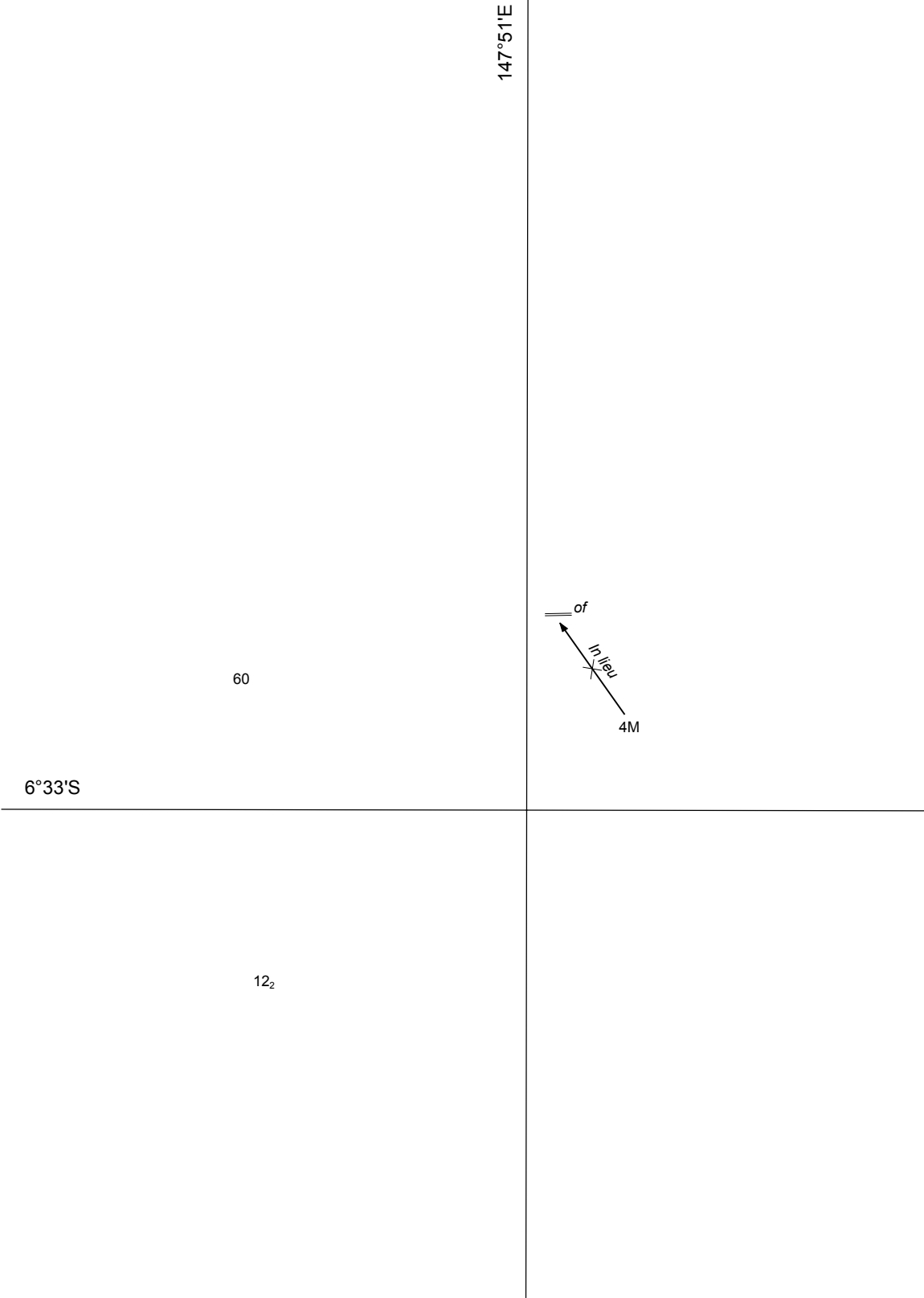
Previous Notice 564/2014

NTM 619/2014



AUS 523


© Commonwealth of Australia 2014



PLAN: LANGEMAK BAY AND FINSCHHAFEN


Previous Notice 294/2011


NTM 619/2014



AUS 653

© Commonwealth of Australia 2014





148°05'E

475

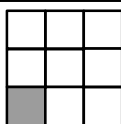
of  
In lieu  
3M

410

6°00'S

Previous Notice 140/2011


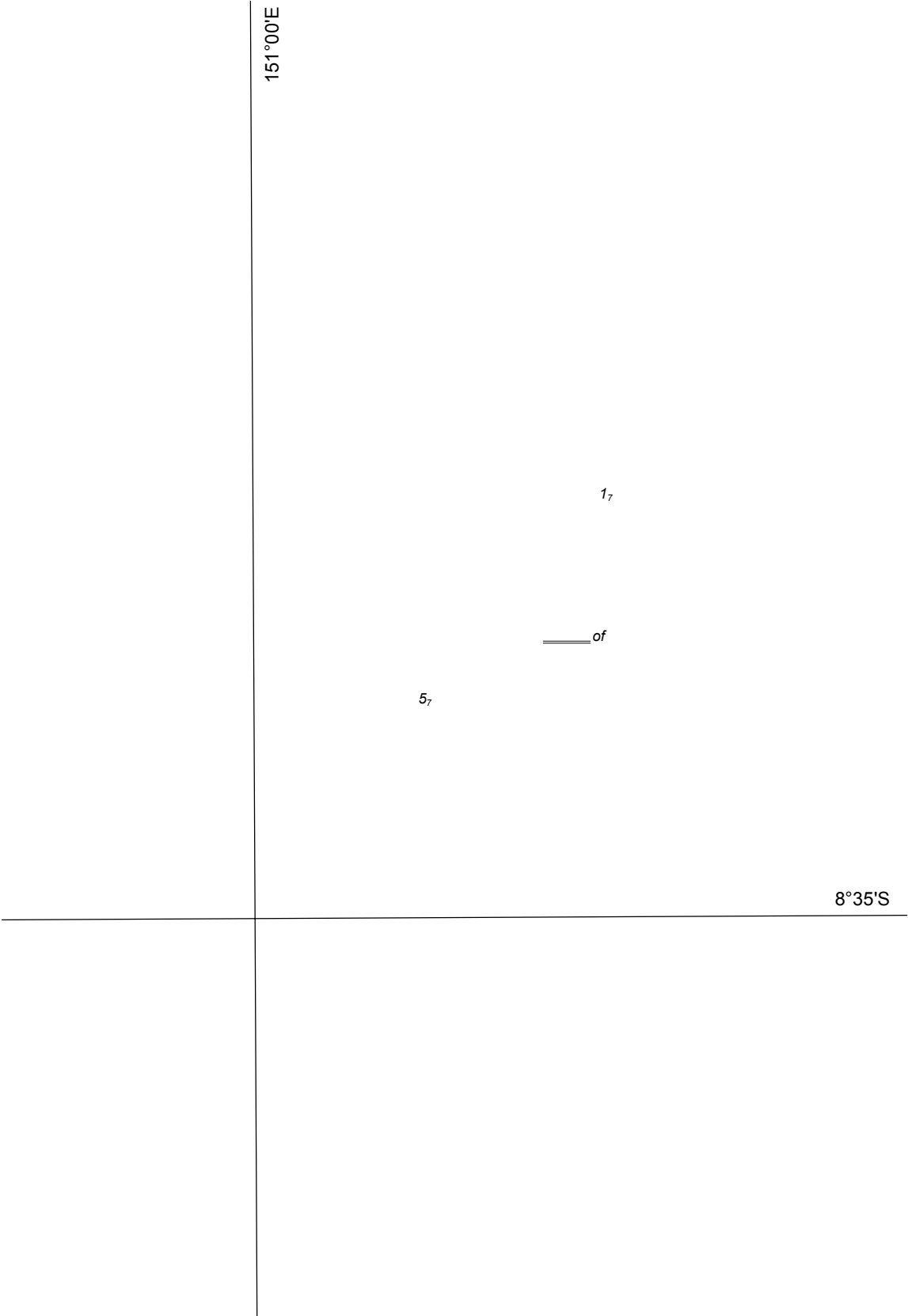
NTM 620/2014



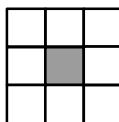
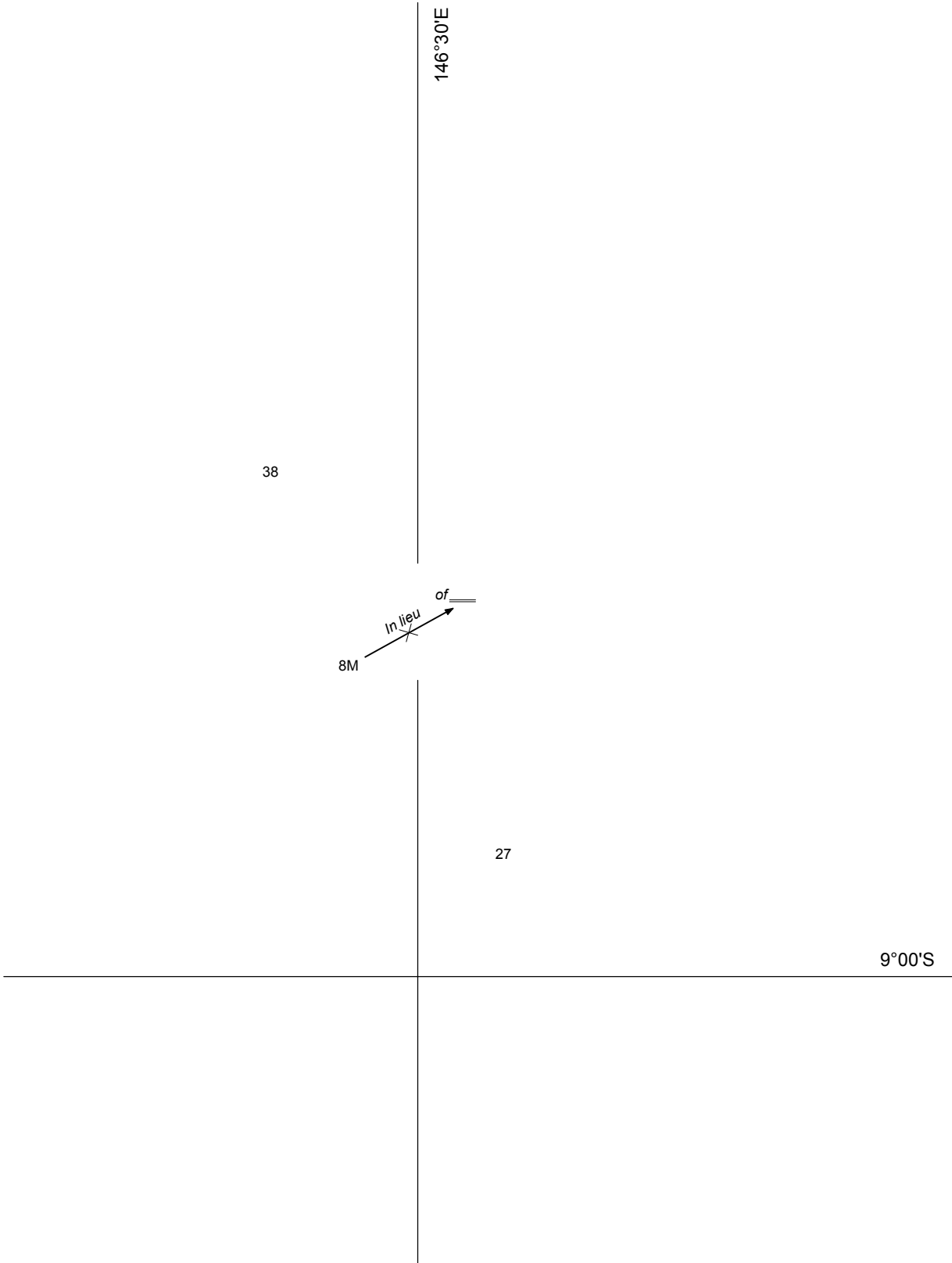
Australian Government  
Department of Defence

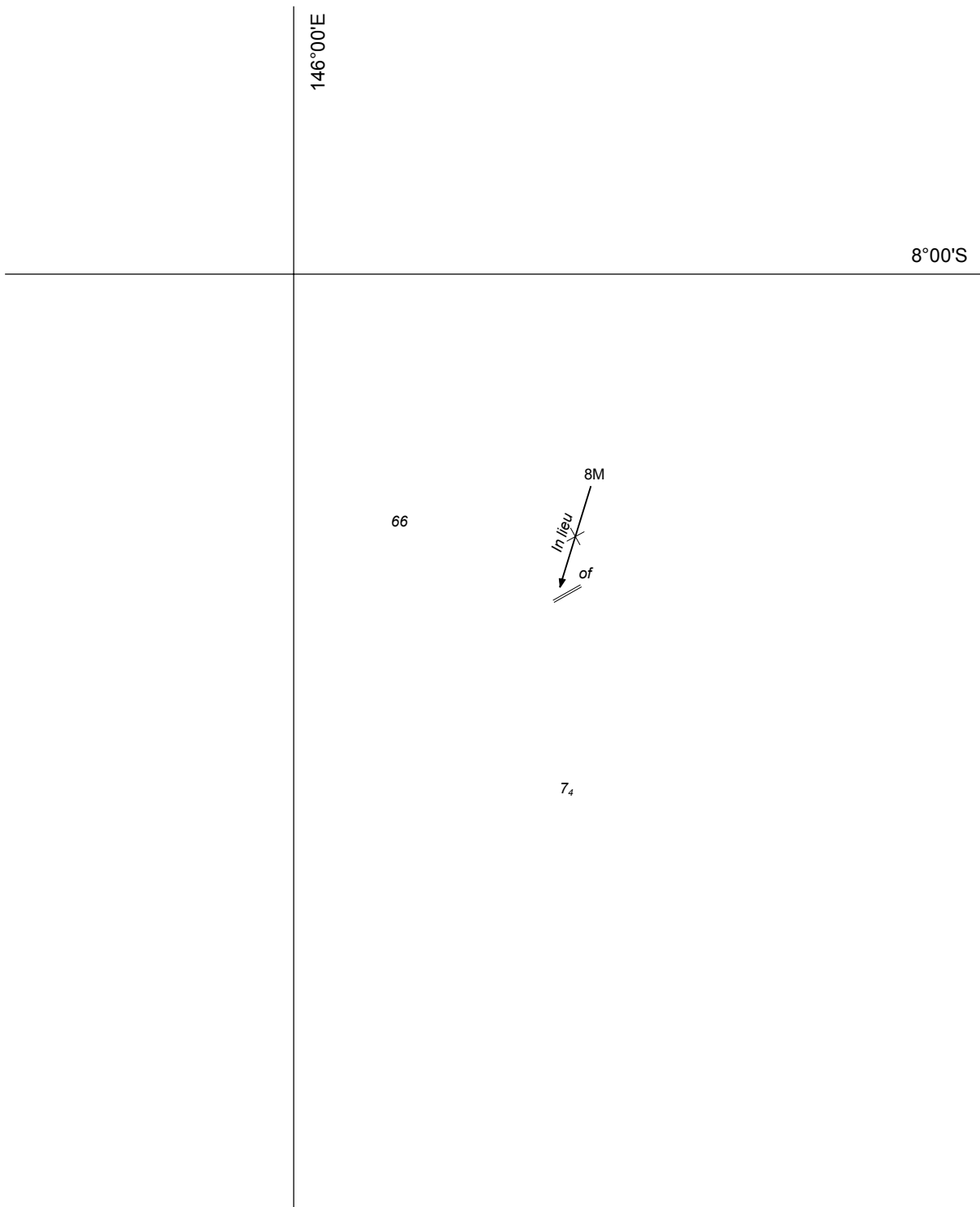
AUS 673

© Commonwealth of Australia 2014



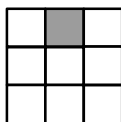






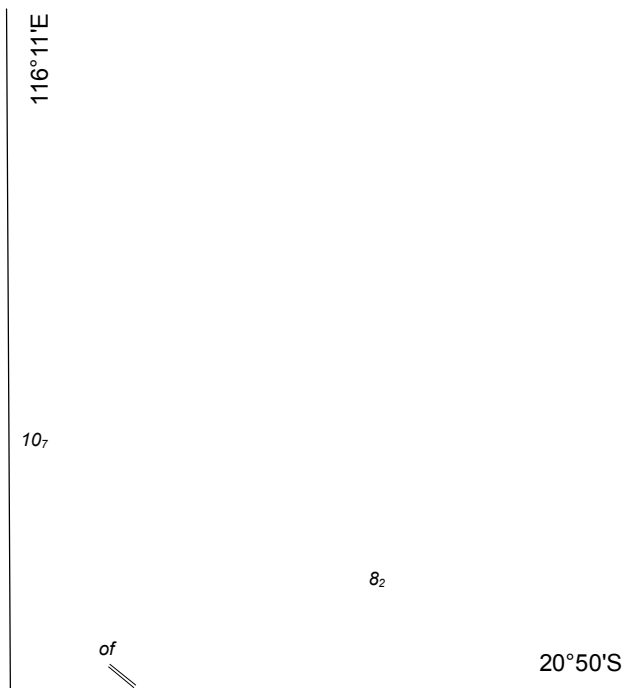
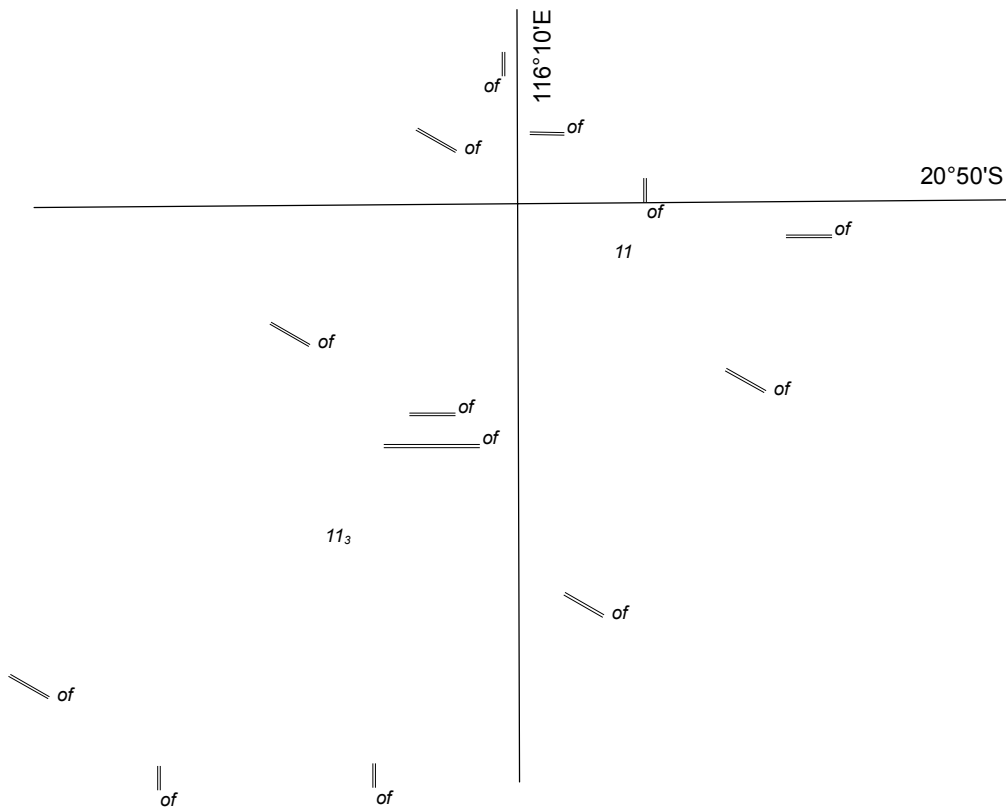
Previous Notice 561/2014

NTM 622/2014



AUS 4620 (INT 620)


© Commonwealth of Australia 2014



PLAN: CAPE PRESTON

Previous Notice 1258/2013

NTM 623/2014



Australian Government  
Department of Defence

AUS 68

© Commonwealth of Australia 2014

116°00'E

6<sub>8</sub>


of = of<sub>||</sub> of  
of = of  
of = of  
of  
of

0<sub>6</sub>

21°00'S

Previous Notice 569/2014

NTM 623/2014



AUS 327

© Commonwealth of Australia 2014

20°45'S





AUS 742

© Commonwealth of Australia 2014

20°47.92'S

10<sub>2</sub>      of of  
of of  
of  
of of of  
of  
1<sub>5</sub>

116°13.98'E



114°34'E

28°46'S

3<sub>7</sub>

||  
of

== of

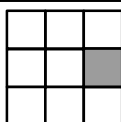
8

== of == of  
== of

== of == of

Previous Notice NE 9/5/2014

NTM 624/2014



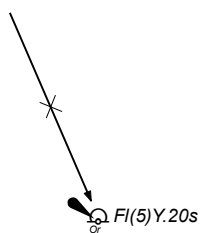
Australian Government  
Department of Defence

AUS 81

© Commonwealth of Australia 2014

115°30'E

33




24<sub>6</sub>

32°30'S

Previous Notice 567/2014

NTM 625/2014



Australian Government  
Department of Defence

AUS 755

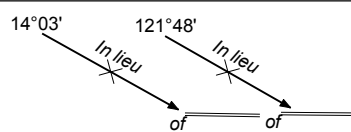
© Commonwealth of Australia 2014



121°40'E

1892


13°40'S



1469


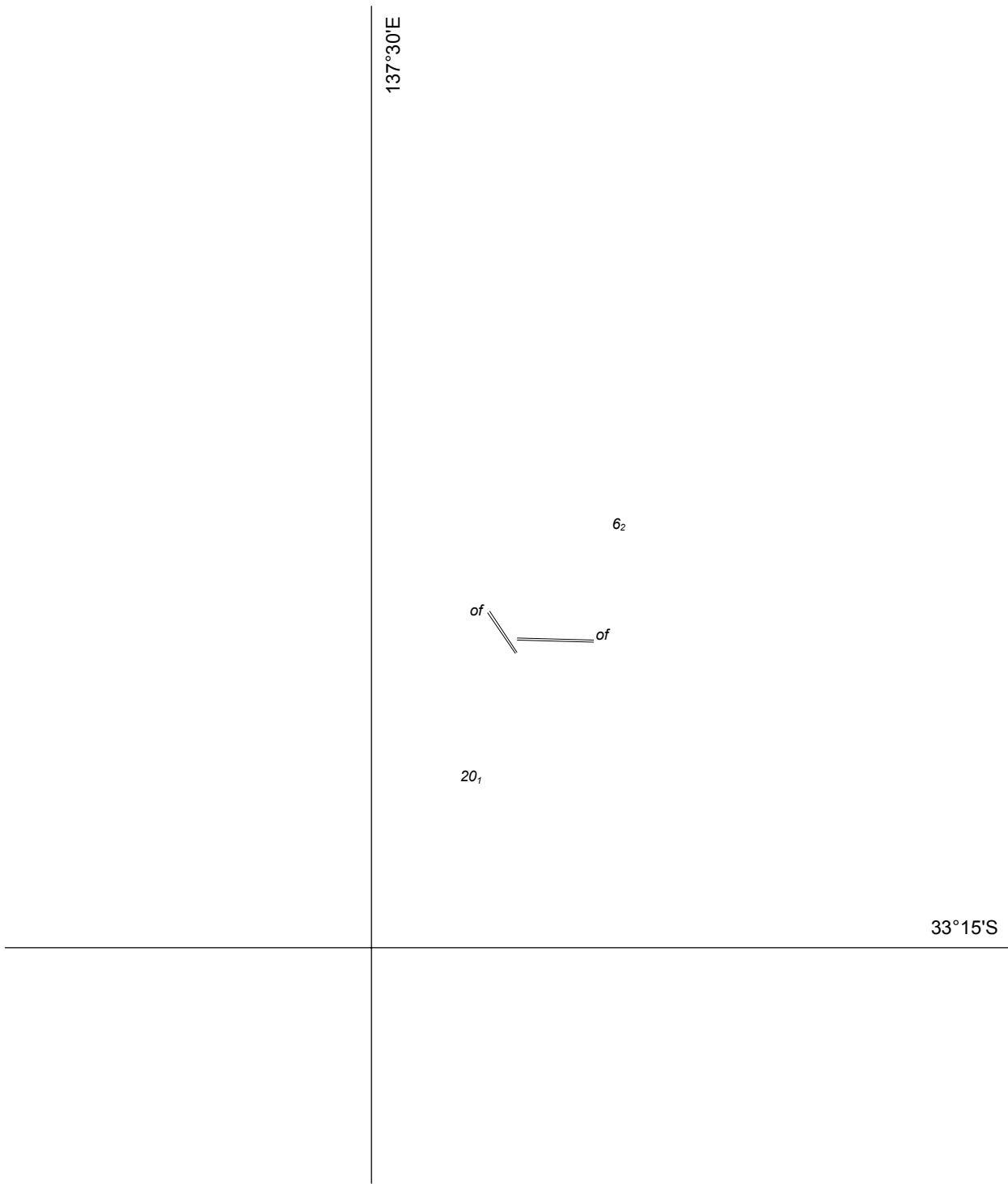
Previous Notice 1244/2011

NTM 626/2014



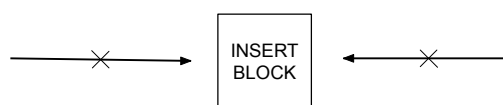
AUS 43

© Commonwealth of Australia 2014




144°46'E

15<sub>2</sub>



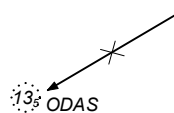
18<sub>5</sub>

38°04'S



145°20'E

4

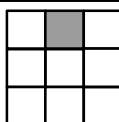


6<sub>3</sub>

38°20'S

Previous Notice 573/2014

NTM 629/2014



Australian Government  
Department of Defence

AUS 150

© Commonwealth of Australia 2014

