

34

10M
In lieu
of

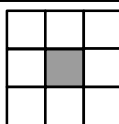
79

153°30'E

30°00'S

Previous Notice 945/2013

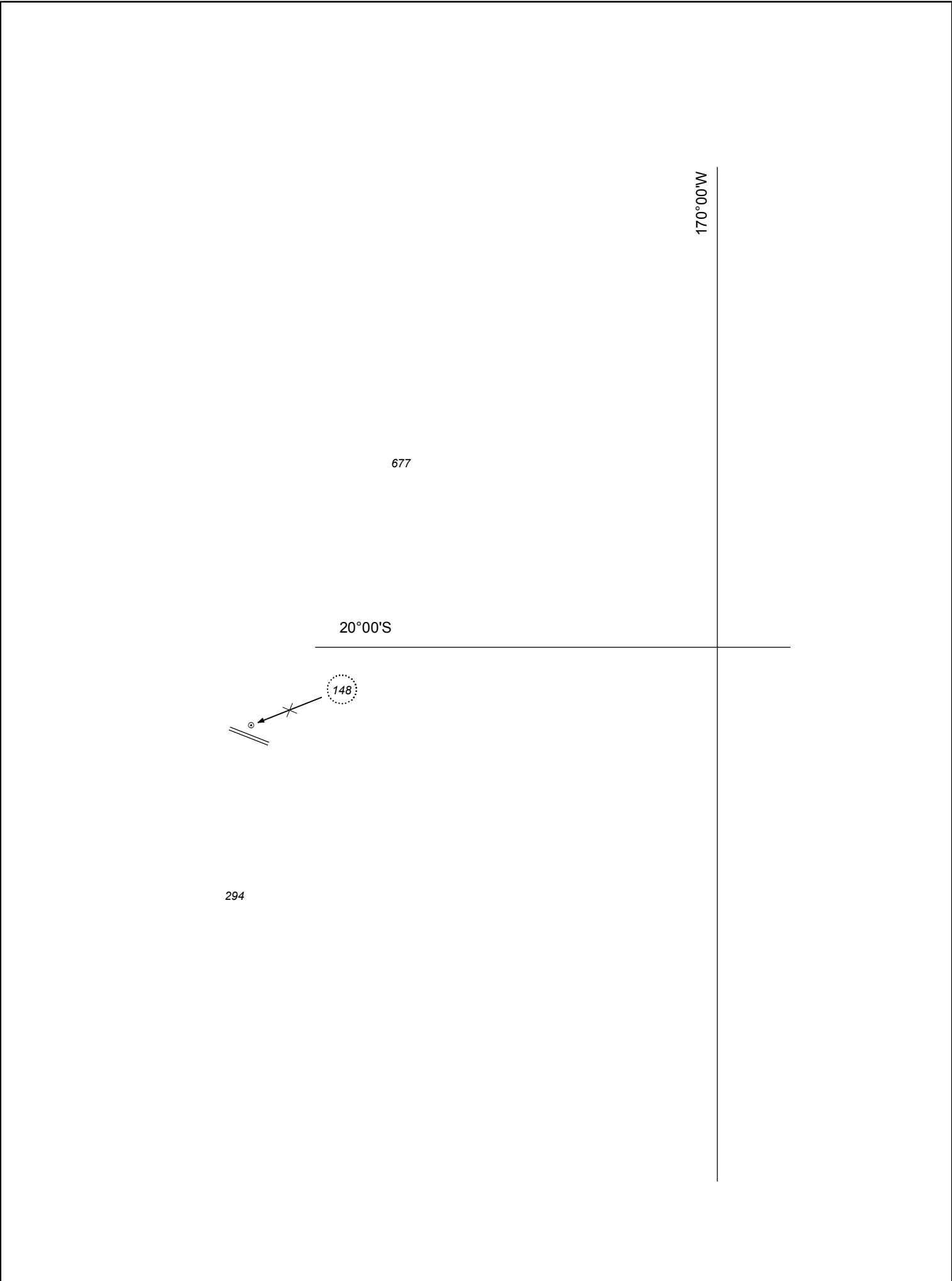
NTM 1245/2013

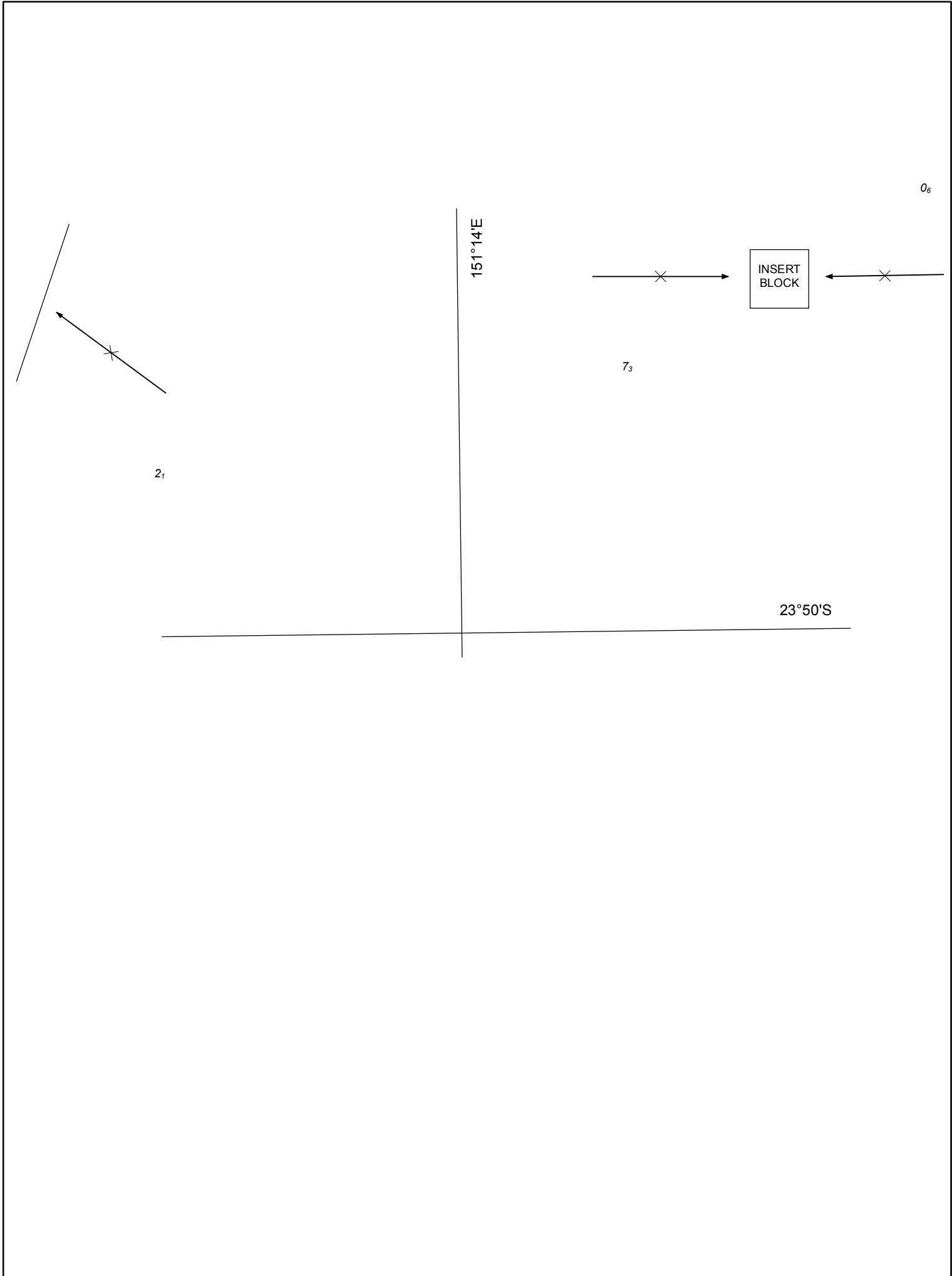



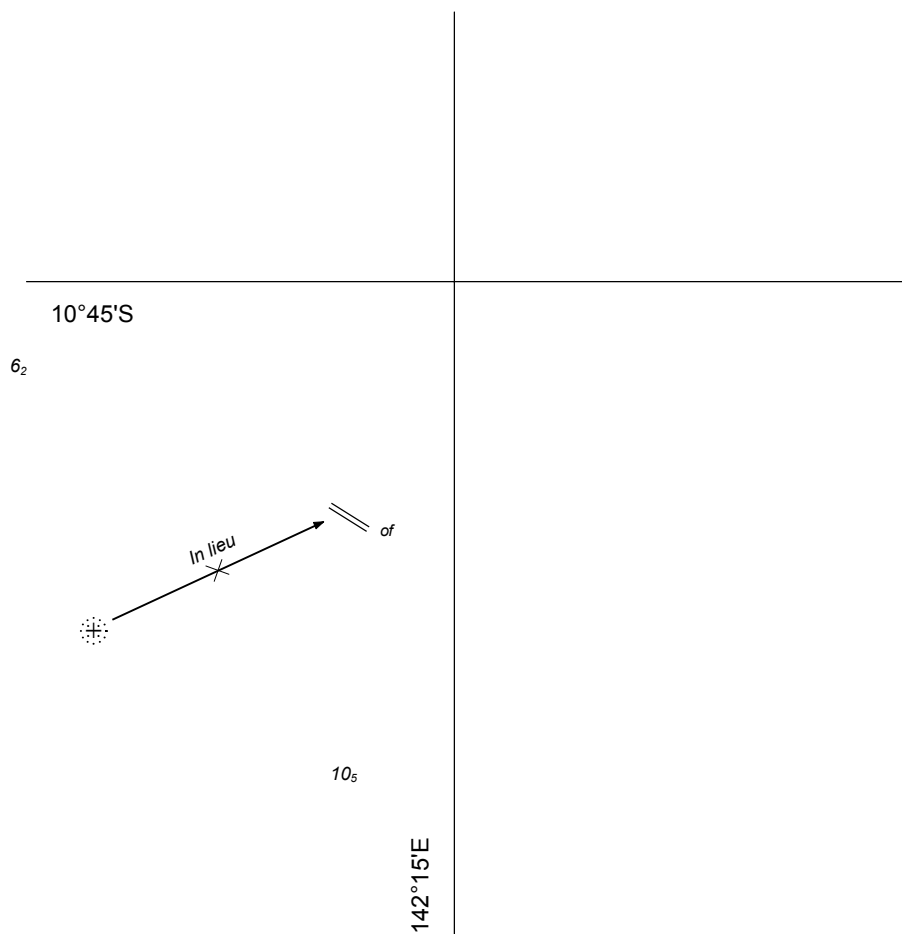
Australian Government
Department of Defence

AUS 812

© Commonwealth of Australia 2013

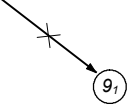
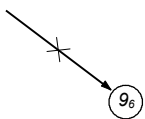
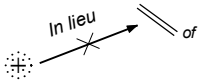






10°33.92'S

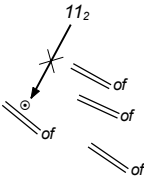
142°00'E



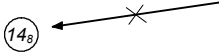
10°33.92'S

of

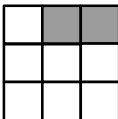
12₄



15₈



142°00'E



142°00'E

10₃

In lieu

9₆

9₁

8₉

10°57.62'S

of

15₈

11₂


13₇

142°00'E

10°57.62'S

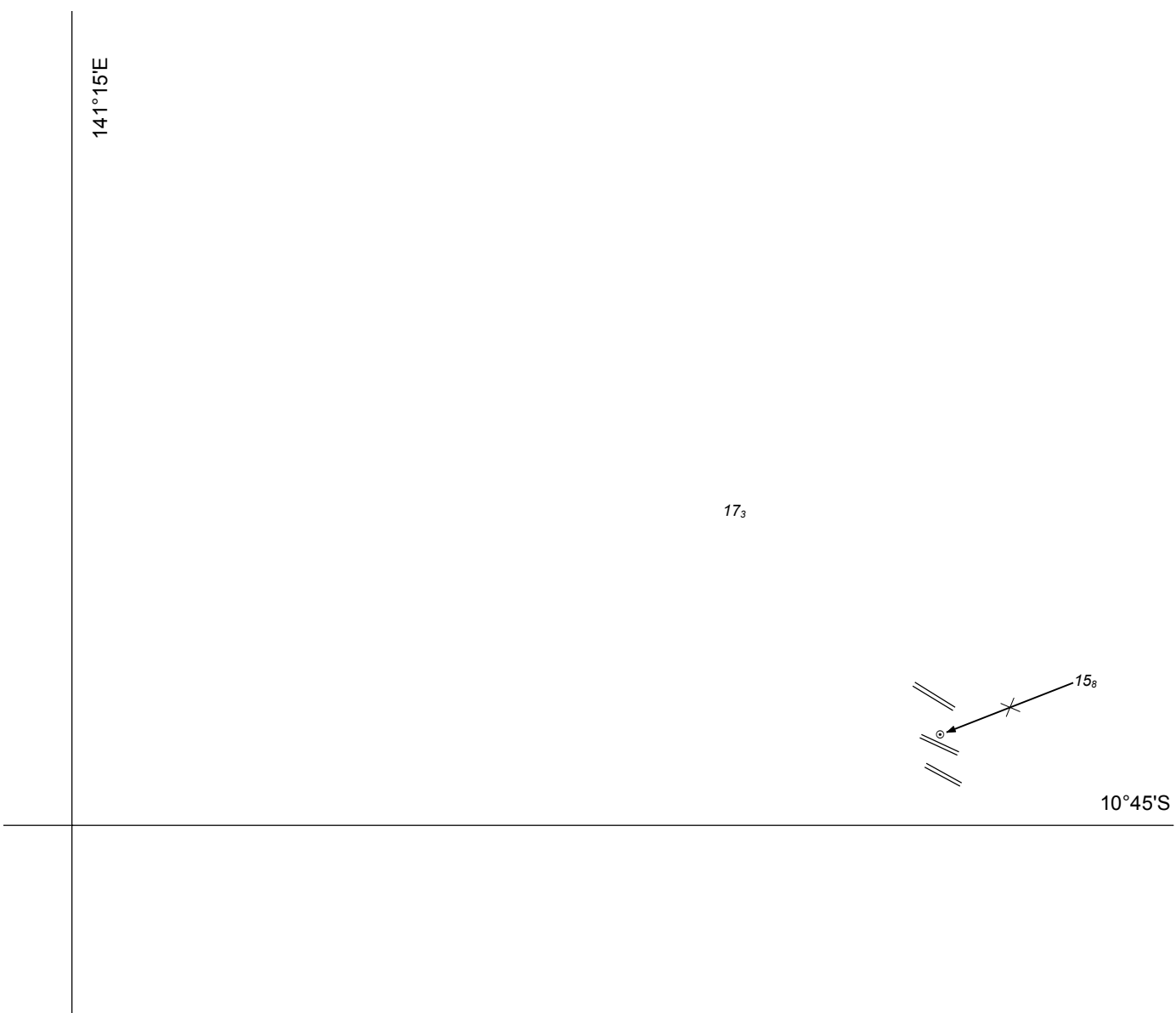
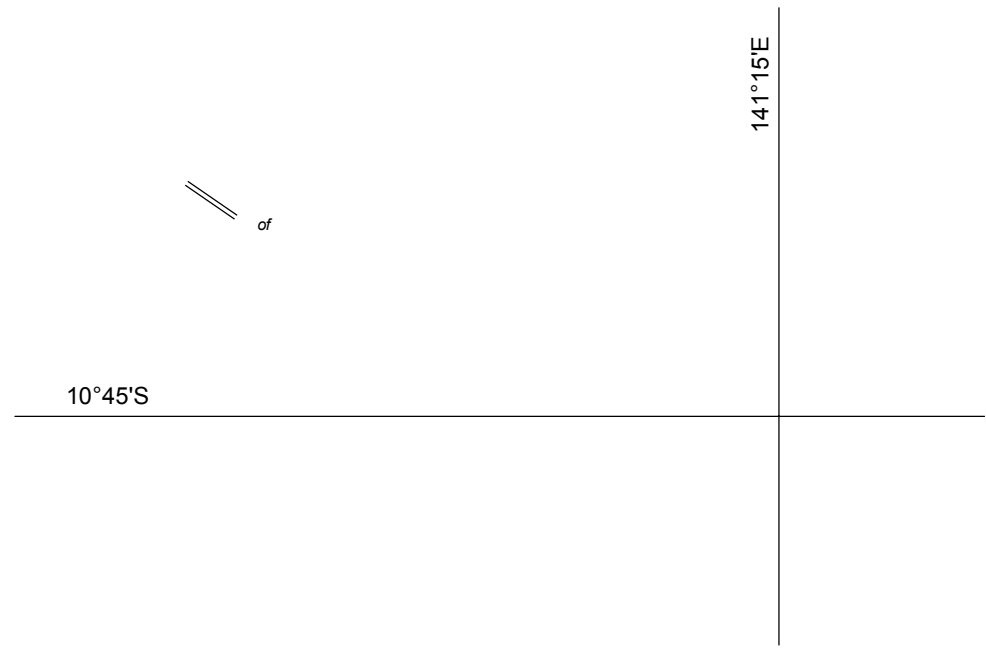
Previous Notice 685/2013

NTM 1248/2013



AUS 376


© Commonwealth of Australia 2013



15₂

Previous Notice NE 1/11/2013

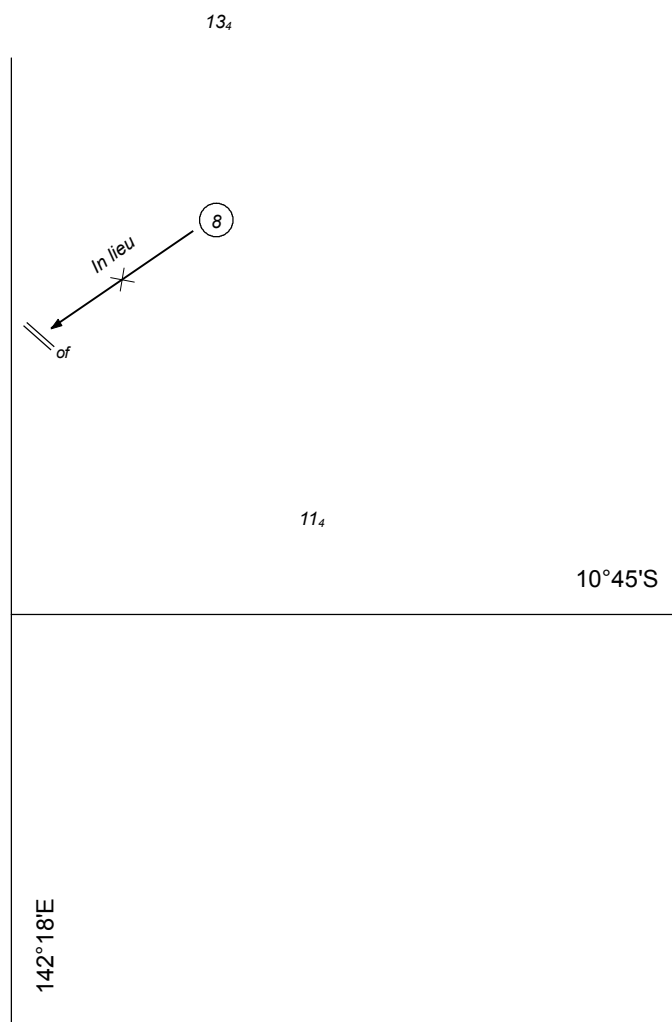
NTM 1248/2013



Australian Government
Department of Defence

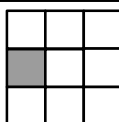
AUS 700

© Commonwealth of Australia 2013





Previous Notice 1081/2013

NTM 1248/2013



AUS 839

© Commonwealth of Australia 2013



147°05'E

1135

of = of


15°30'S

602

PLAN: BOUGAINVILLE REEF

Previous Notice 292/2011

NTM 1250/2013



Australian Government
Department of Defence

AUS 616


© Commonwealth of Australia 2013



PLAN: CATO REEF

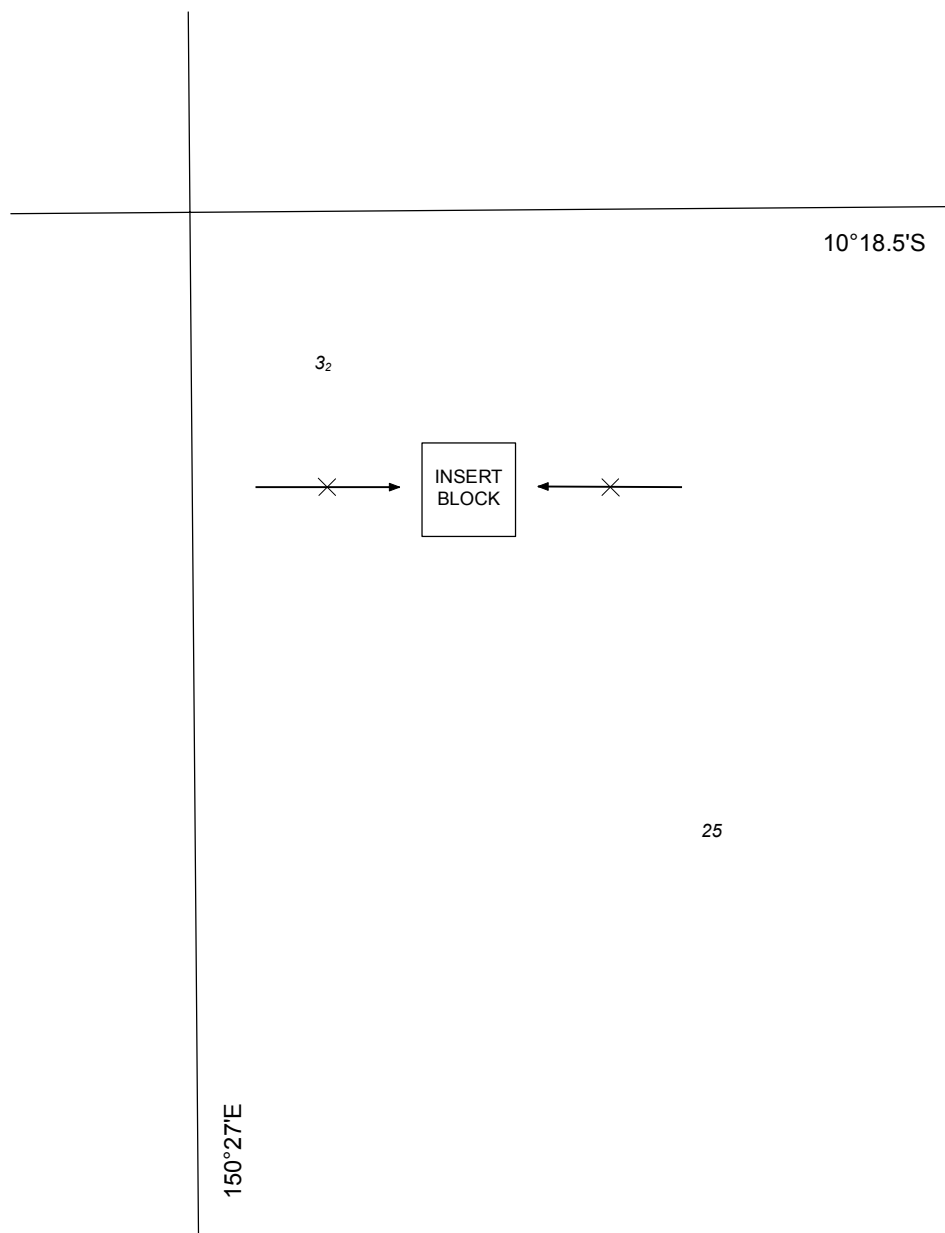
Previous Notice 781/2010

NTM 1251/2013



AUS 611


© Commonwealth of Australia 2013



PLAN: ALOTAU



Previous Notice 130/2013


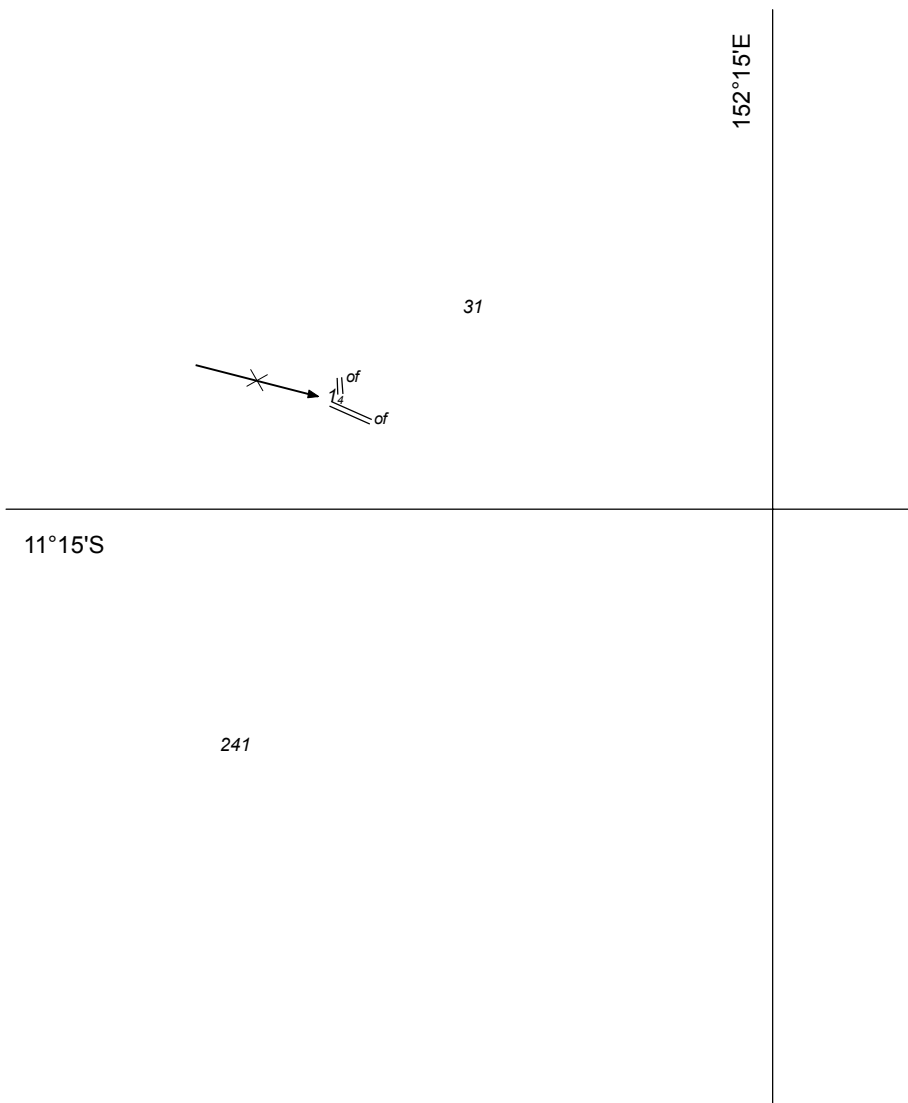
NTM 1252/2013


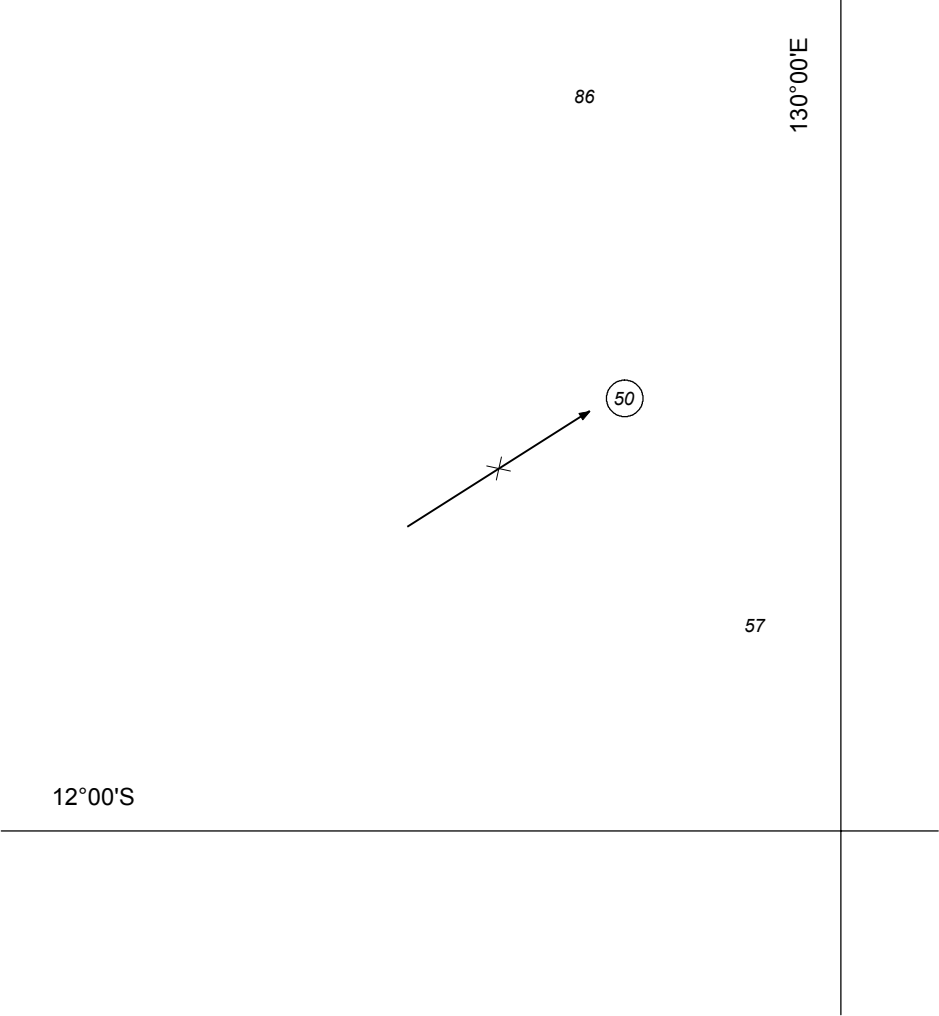


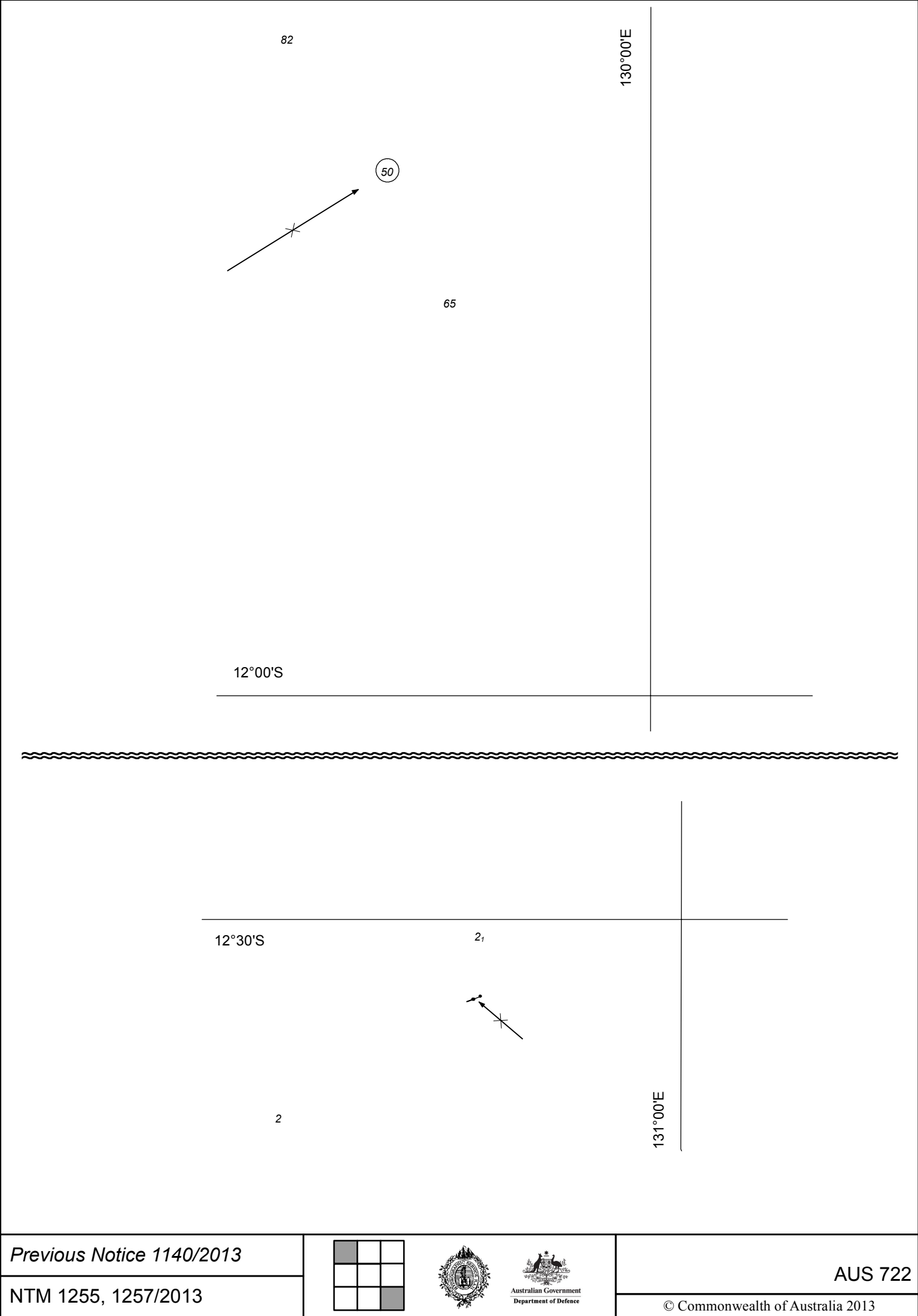
AUS 624

© Commonwealth of Australia 2013










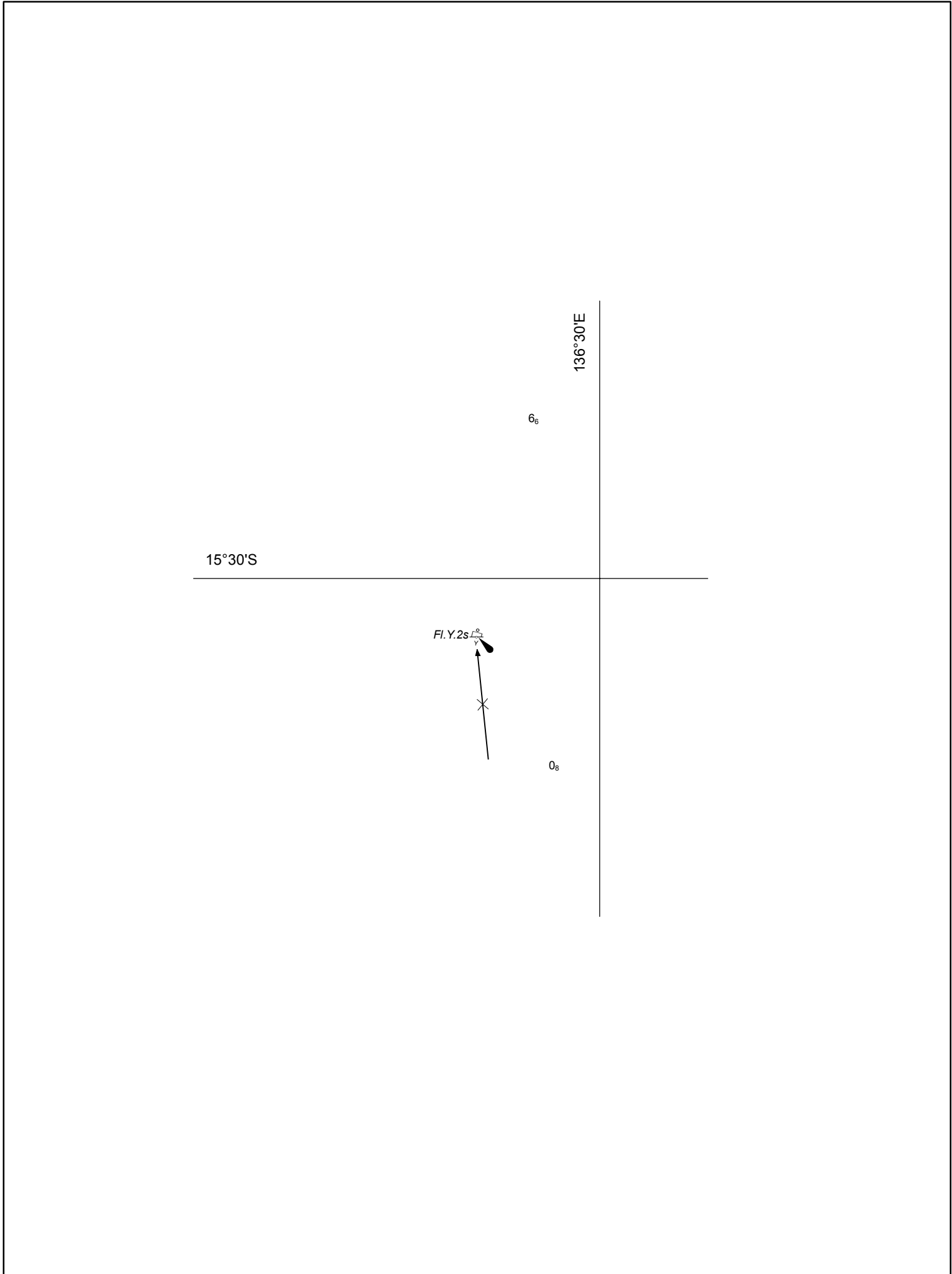
Previous Notice 1140/2013

NTM 1255, 1257/2013



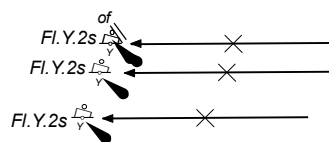
AUS 722

© Commonwealth of Australia 2013



8₃

15°30'S




3₆

136°30'E

Previous Notice 892/2013


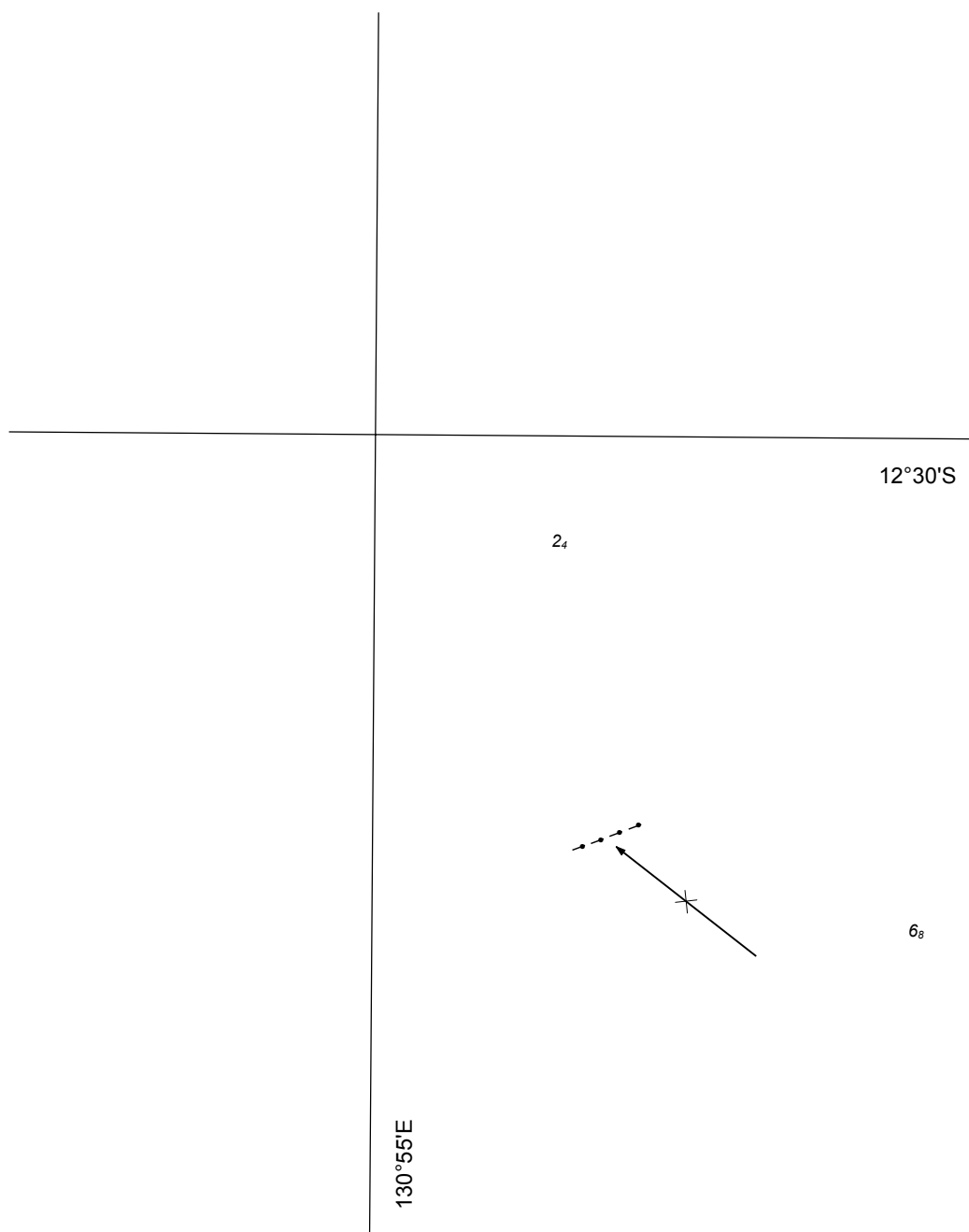
NTM 1256/2013

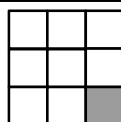
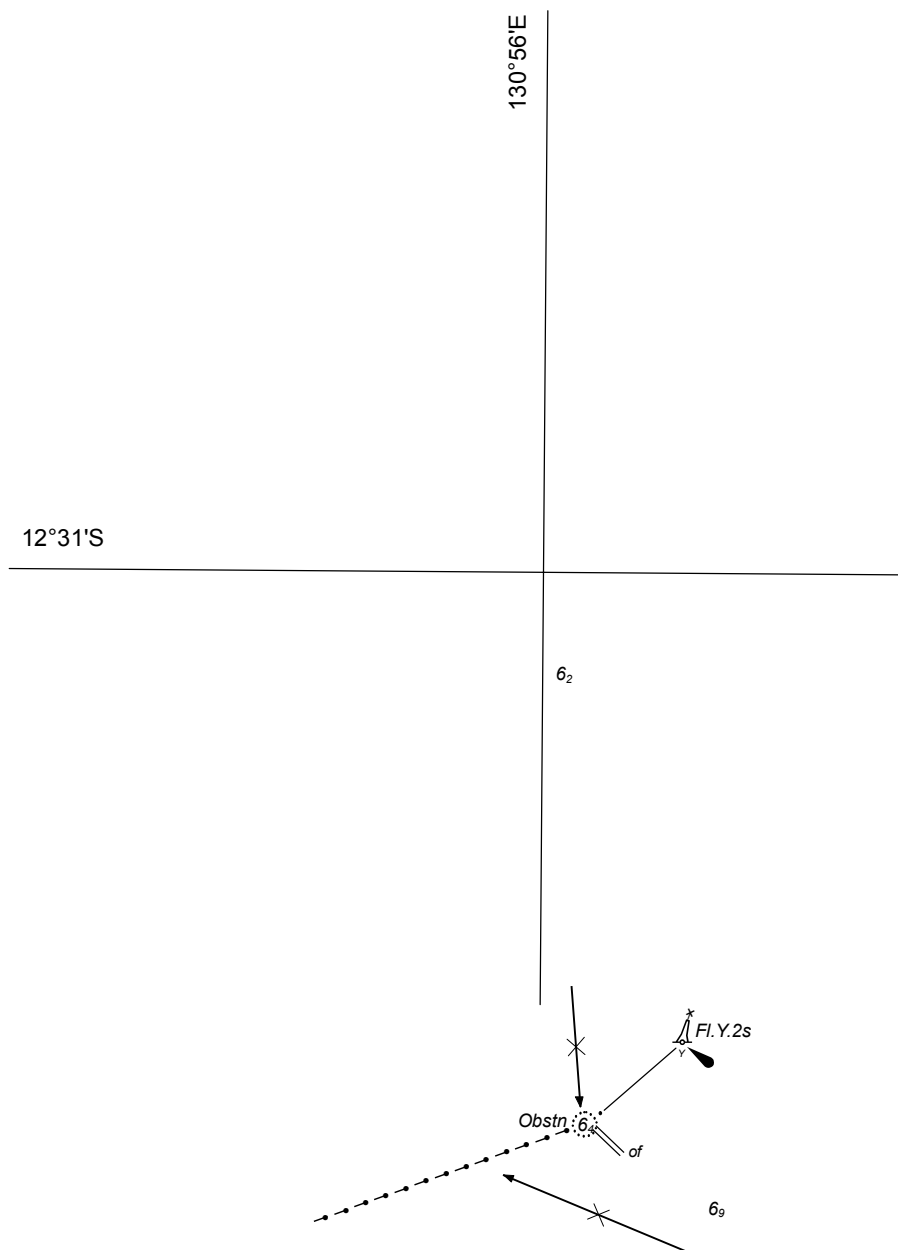


Australian Government
Department of Defence

AUS 710

© Commonwealth of Australia 2013

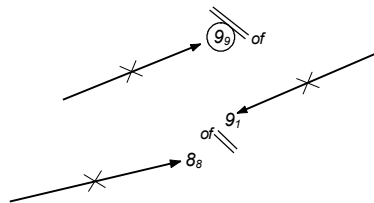




23₂

116°10'E

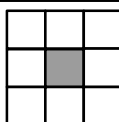
20°45'S



14

Previous Notice 582/2013

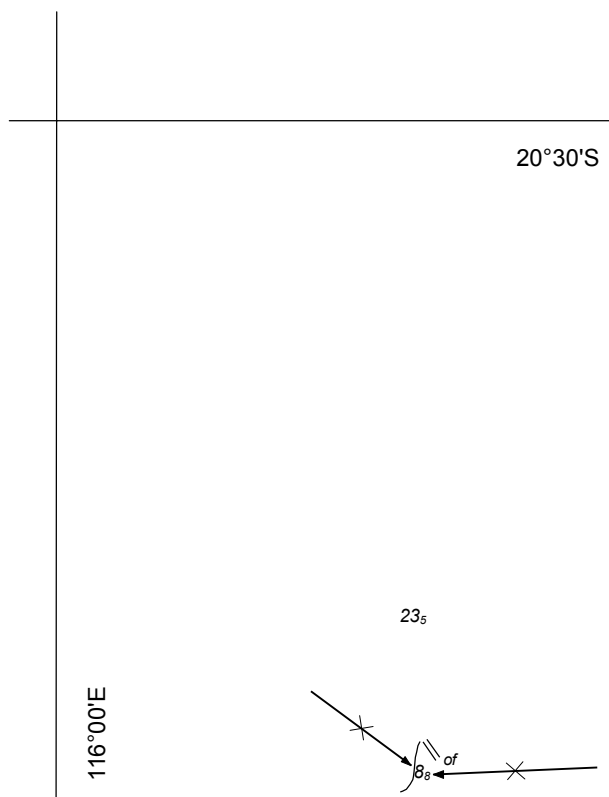
NTM 1258/2013



Australian Government
Department of Defence


AUS 68

© Commonwealth of Australia 2013



Previous Notice 1088/2013

NTM 1258/2013



AUS 327

© Commonwealth of Australia 2013

116°00'E

20°45'S

16₄


of \parallel In lieu \times 9₉

(8₅)

6₁

Previous Notice 752/2013

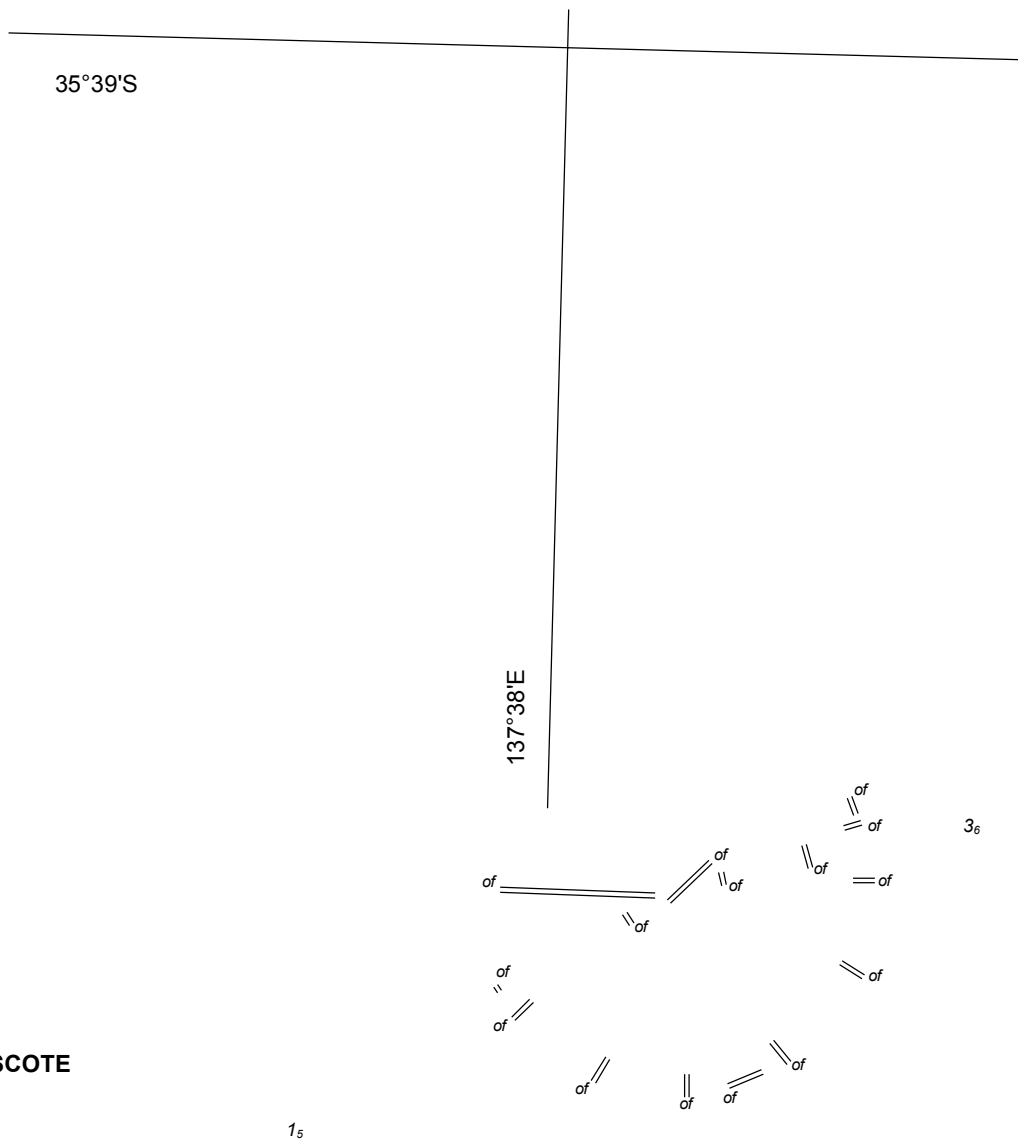

NTM 1258/2013



Australian Government
Department of Defence

AUS 742

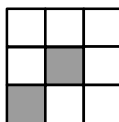
© Commonwealth of Australia 2013



PLAN: KINGSCOTE

Previous Notice 389/2013

NTM 1259/2013




AUS 129

© Commonwealth of Australia 2013


25₂

138°00'E

of  of

11₅

36°00'S



24

137°30'E


35°45'S

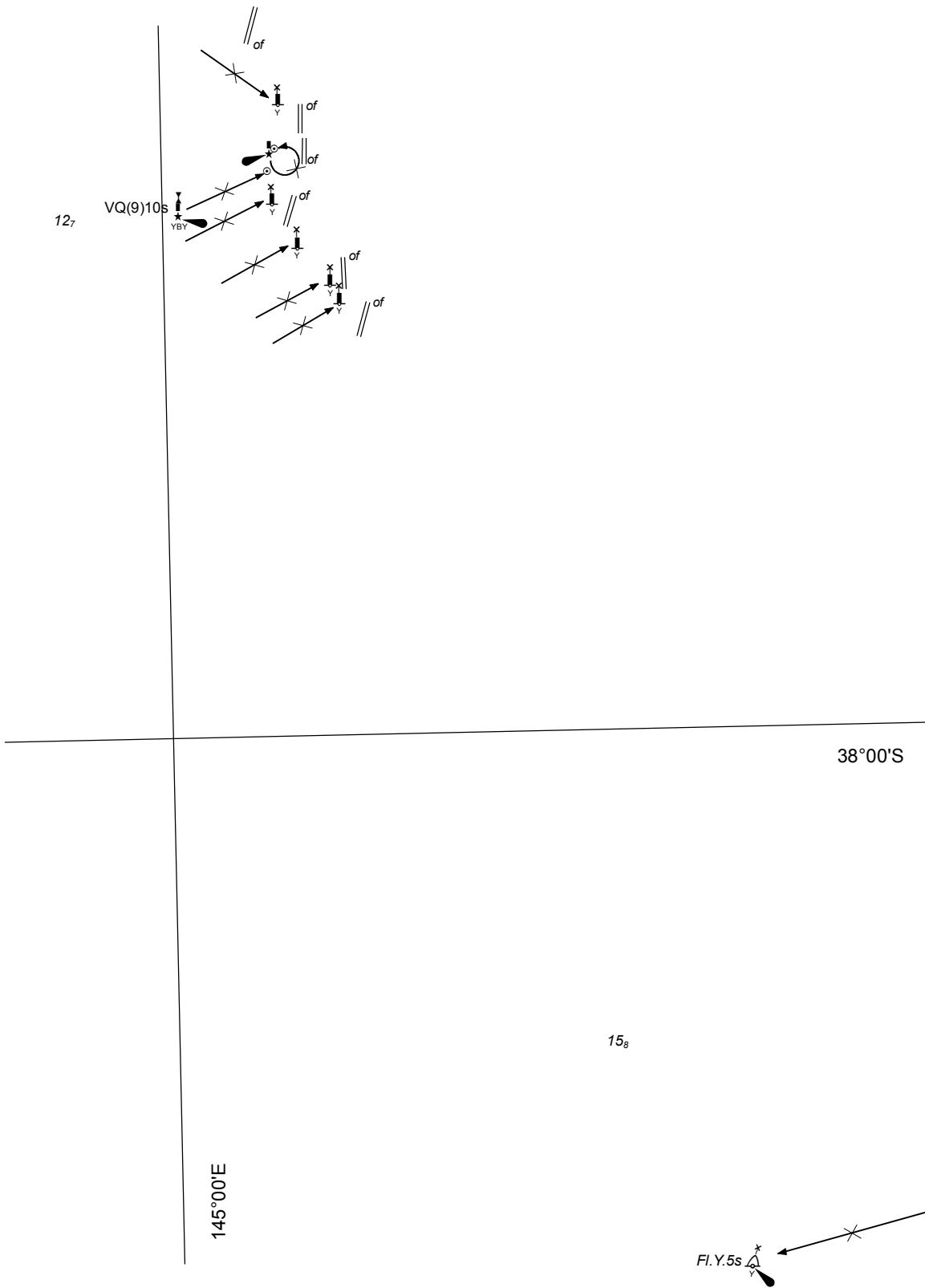
73

A collection of various double and triple bond symbols, including 'of', 'of', and 'of' with different line styles and orientations.

35°45'S








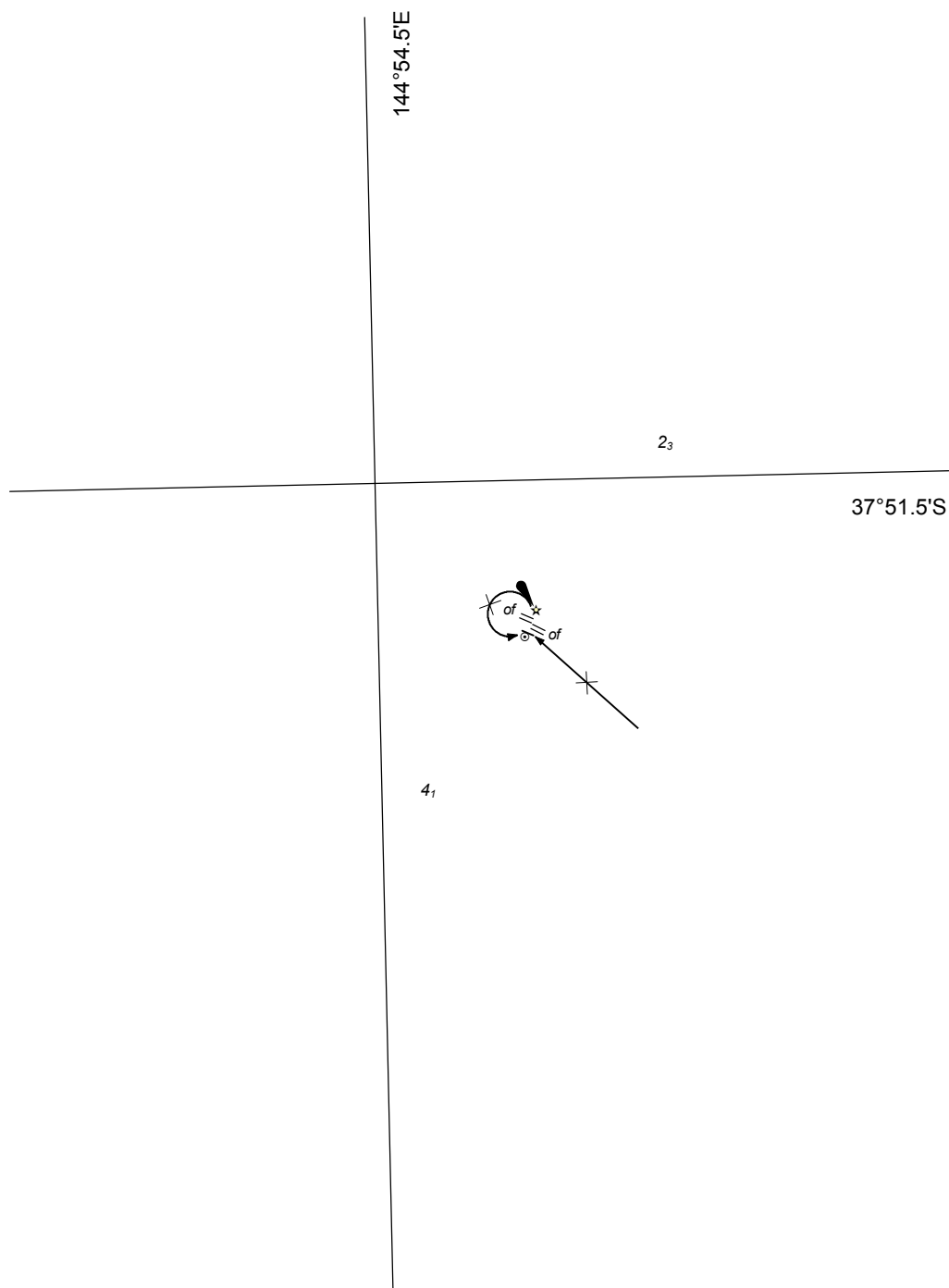
Previous Notice 1210/2013

NTM 1261/2013



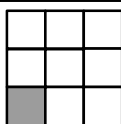
AUS 155

© Commonwealth of Australia 2013



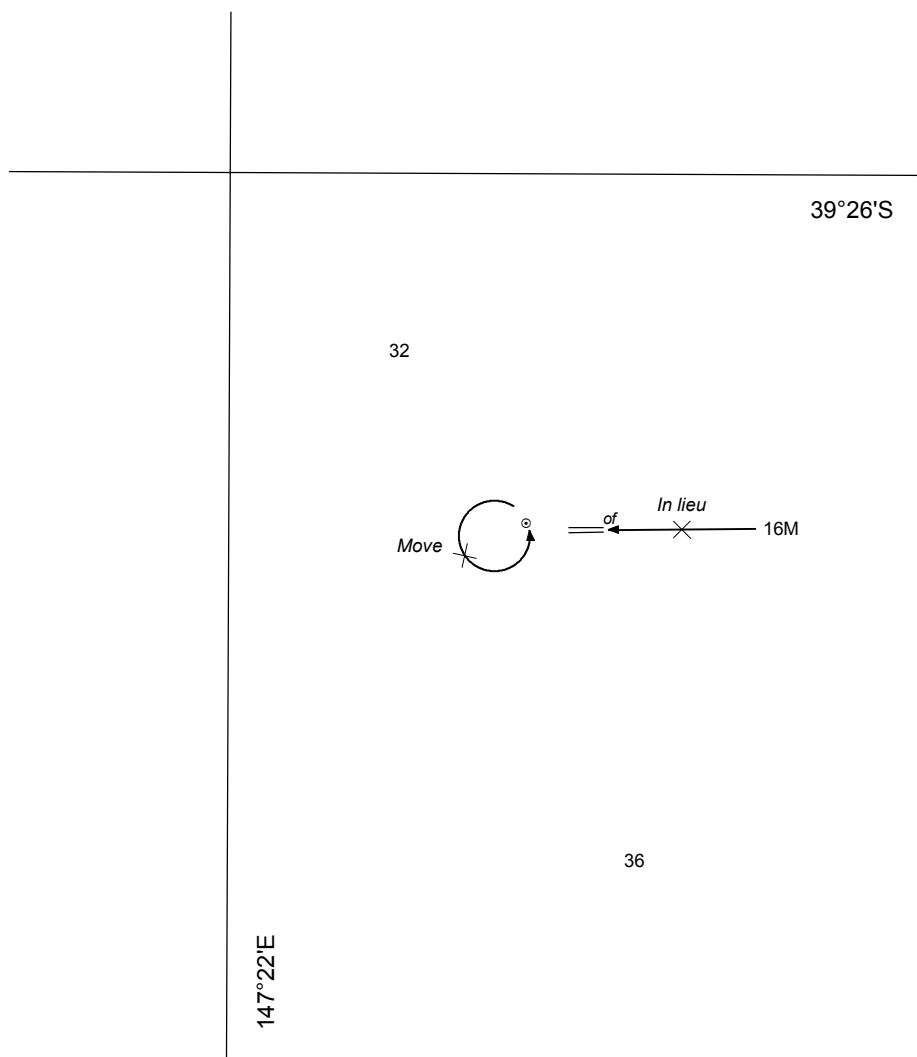
Previous Notice 1091/2013

NTM 1262/2013



AUS 154


© Commonwealth of Australia 2013



PLAN: KENT GROUP

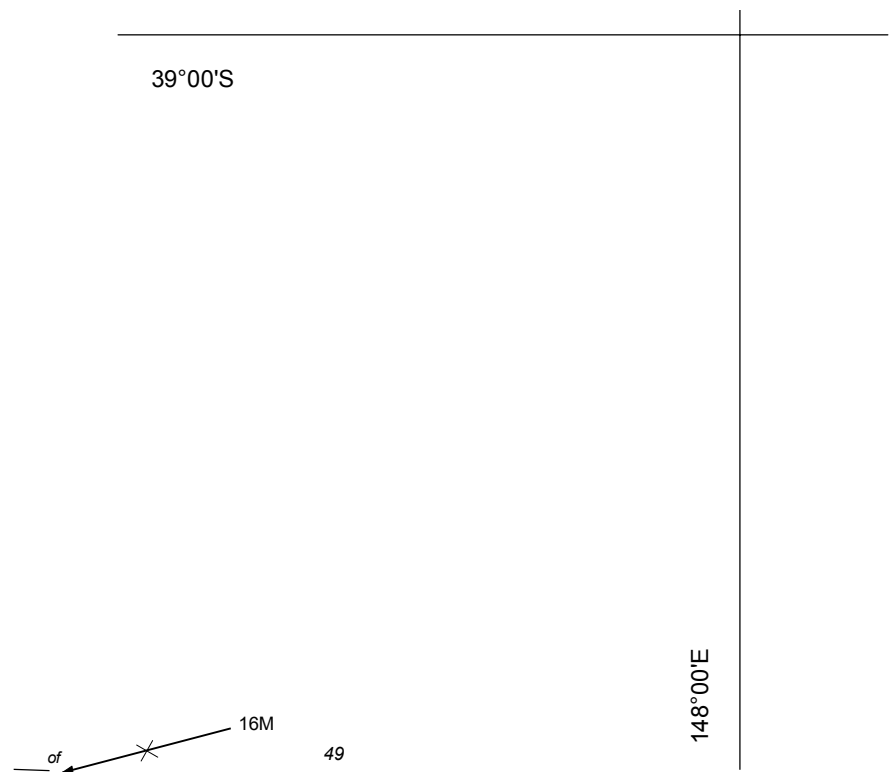
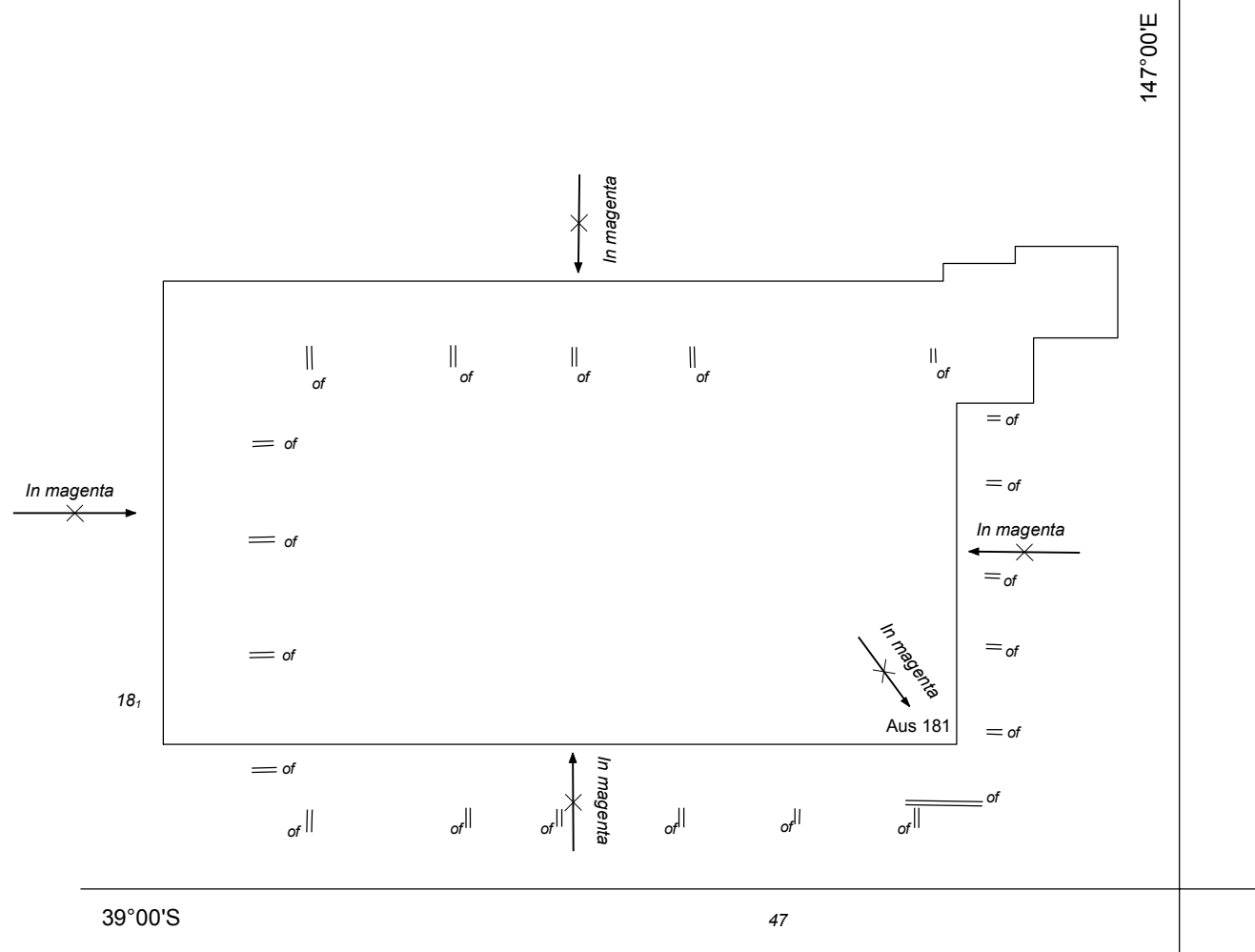
Previous Notice 734/2013

NTM 1263/2013



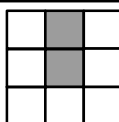
AUS 148

© Commonwealth of Australia 2013



Previous Notice 1092/2013

NTM 1260, 1263/2013



Australian Government
Department of Defence

AUS 487

© Commonwealth of Australia 2013

