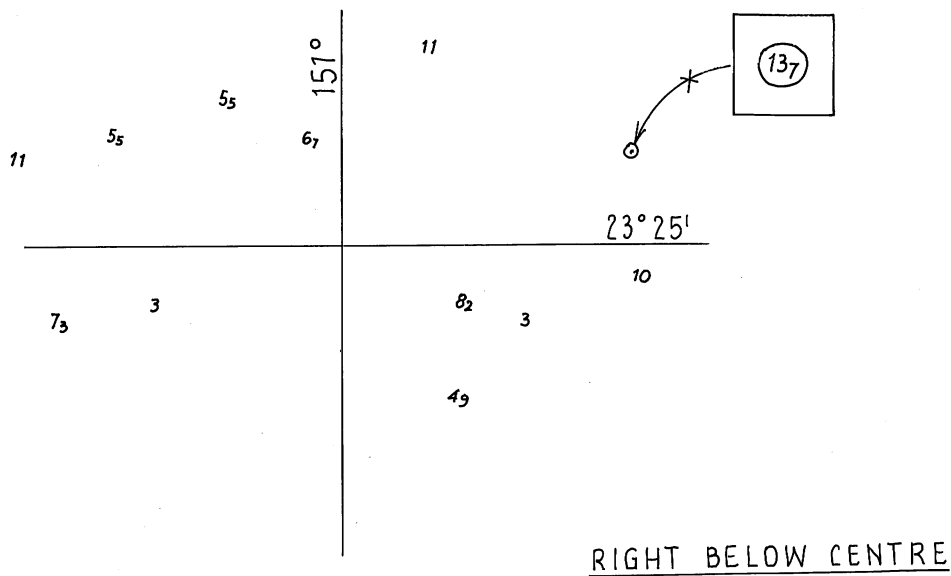


644/2010

779/2010

© Commonwealth of Australia 2010

AUS 198

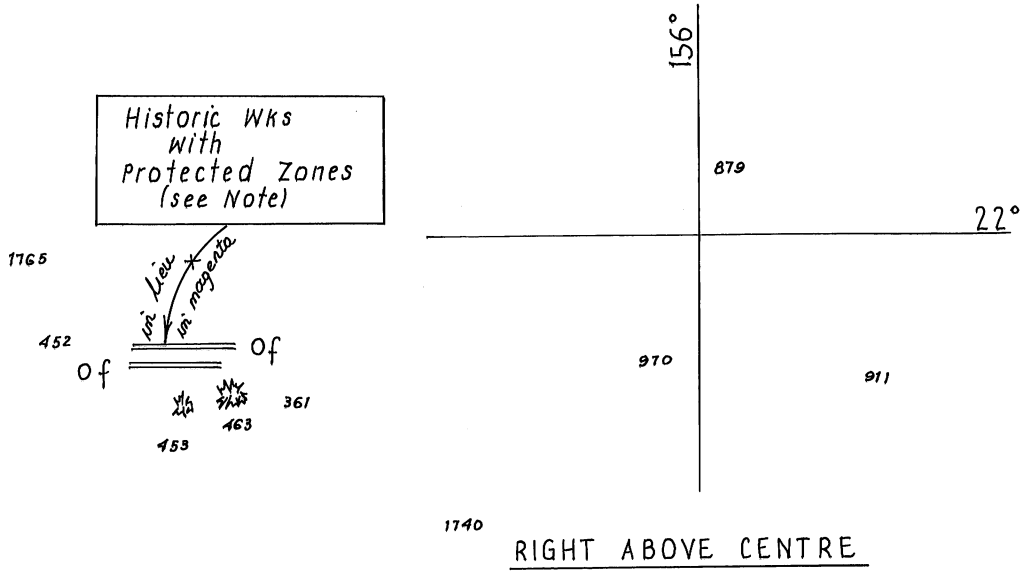


355/2010

780/2010

© Commonwealth of Australia 2010

AUS 247

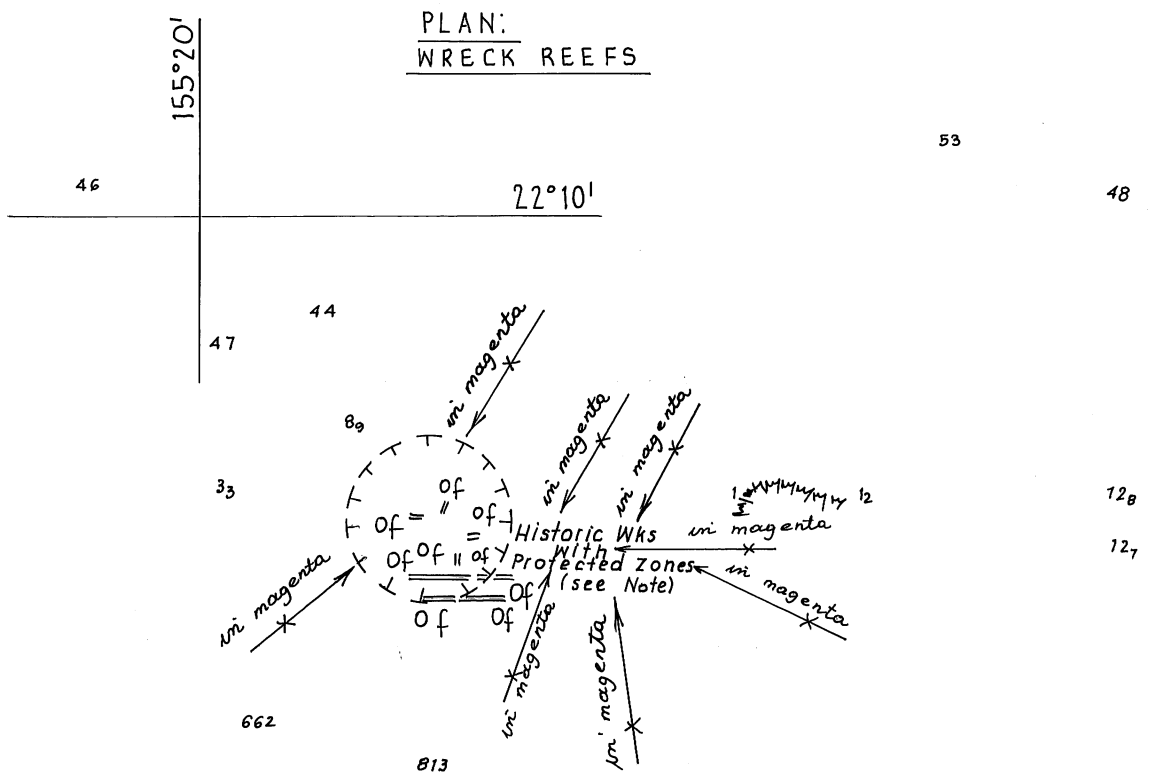


411/2010

781/2010

© Commonwealth of Australia 2010

AUS 426

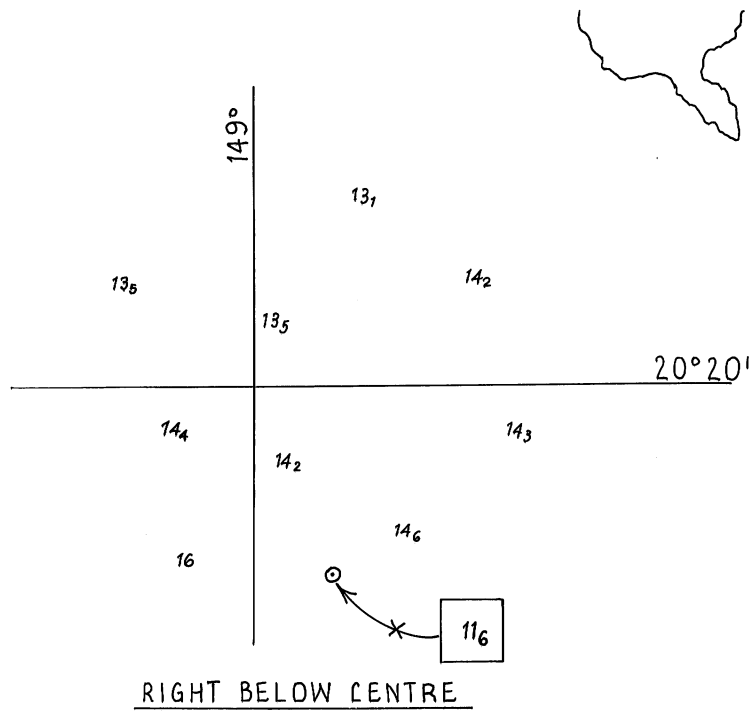


180/2007

781/2010

© Commonwealth of Australia 2010

AUS 611



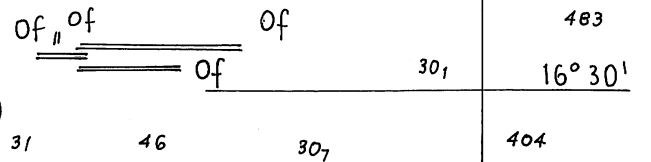
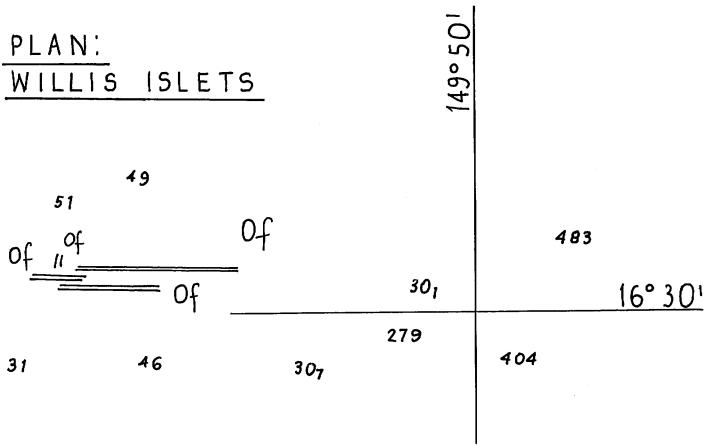
153/2010

782/2010

© Commonwealth of Australia 2010

AUS 253

PLAN:  
WILLIS ISLETS



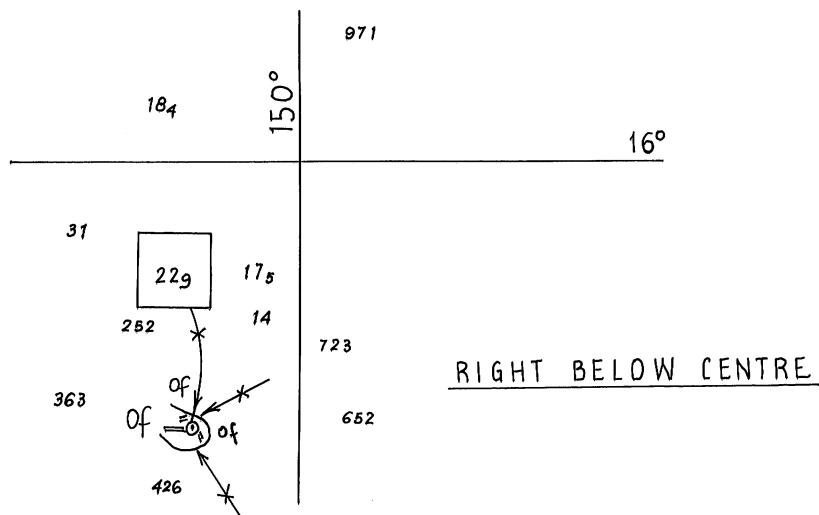
PLAN:  
SOUTH WEST ISLET  
TO  
MAGDELAINE CAYS

407/2009

783/2010

© Commonwealth of Australia 2010

AUS 617

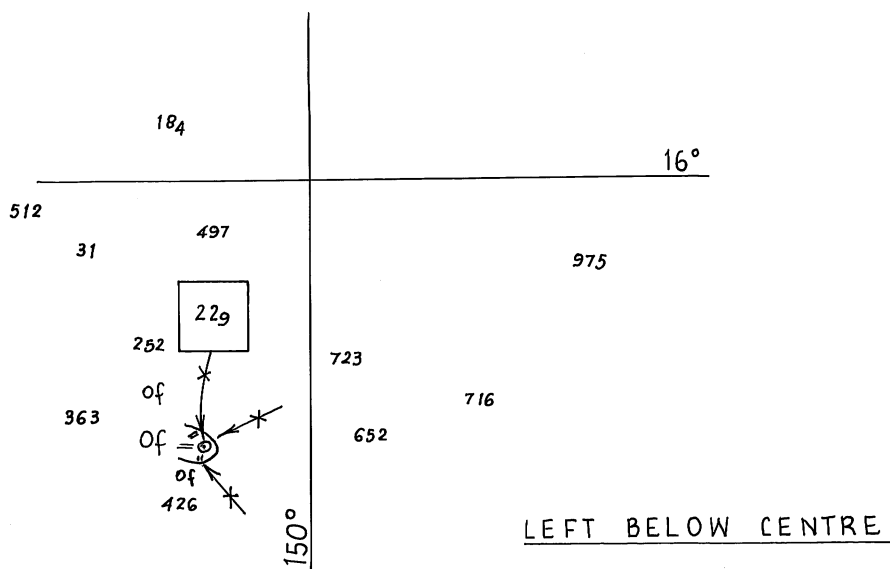


411/2010

783/2010

© Commonwealth of Australia 2010

INT 620  
AUS4620

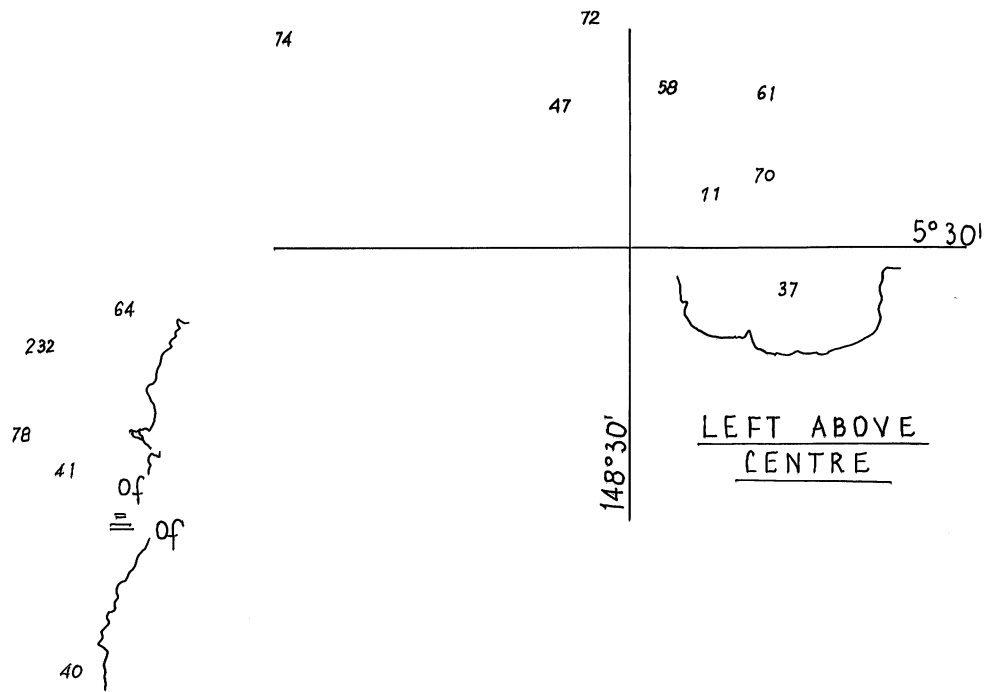


754/2010

783/2010

© Commonwealth of Australia 2010

INT 621  
AUS4621

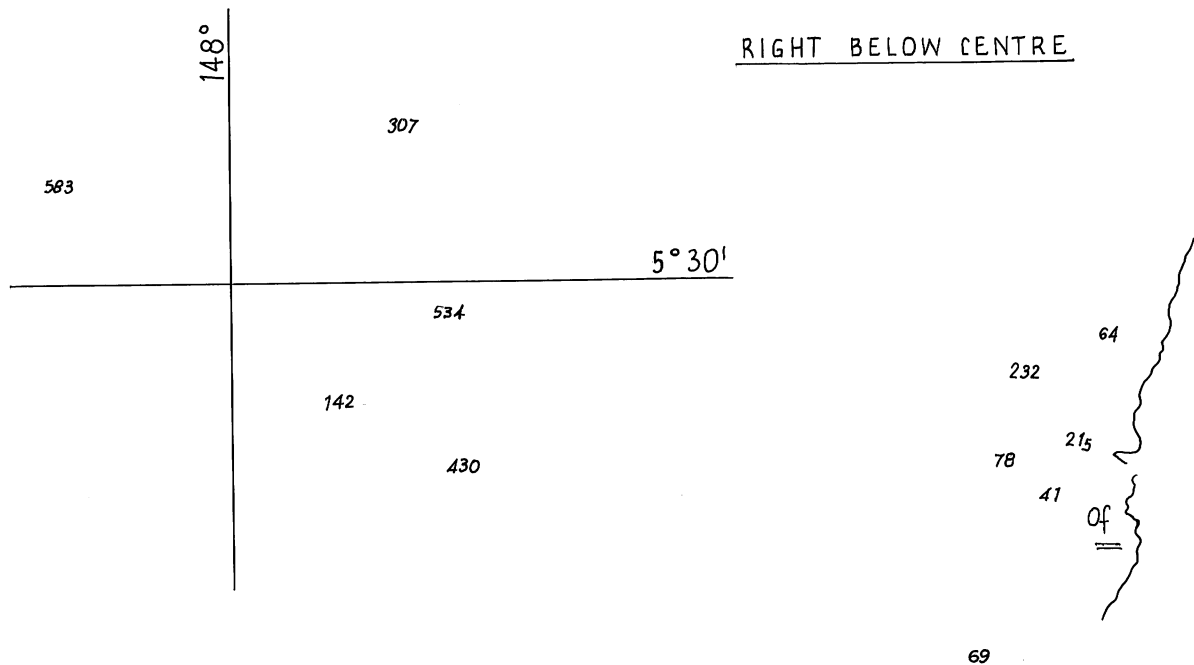


1359/2009

784/2010

© Commonwealth of Australia 2010

AUS 386

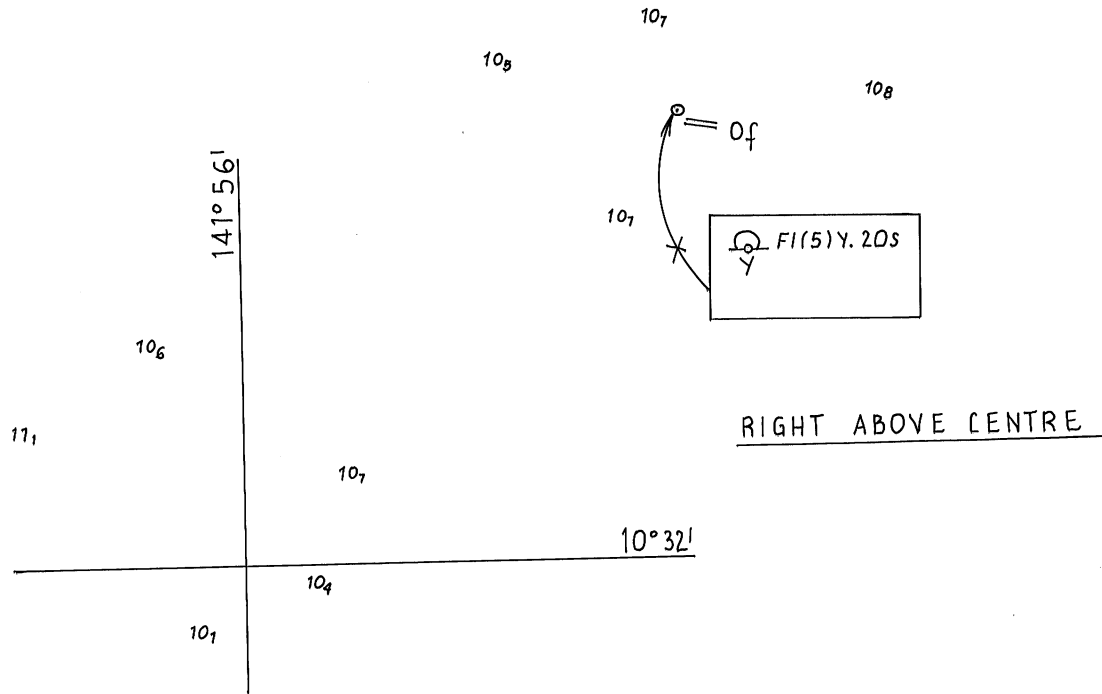


589/2010

784/2010

© Commonwealth of Australia 2010

AUS 387

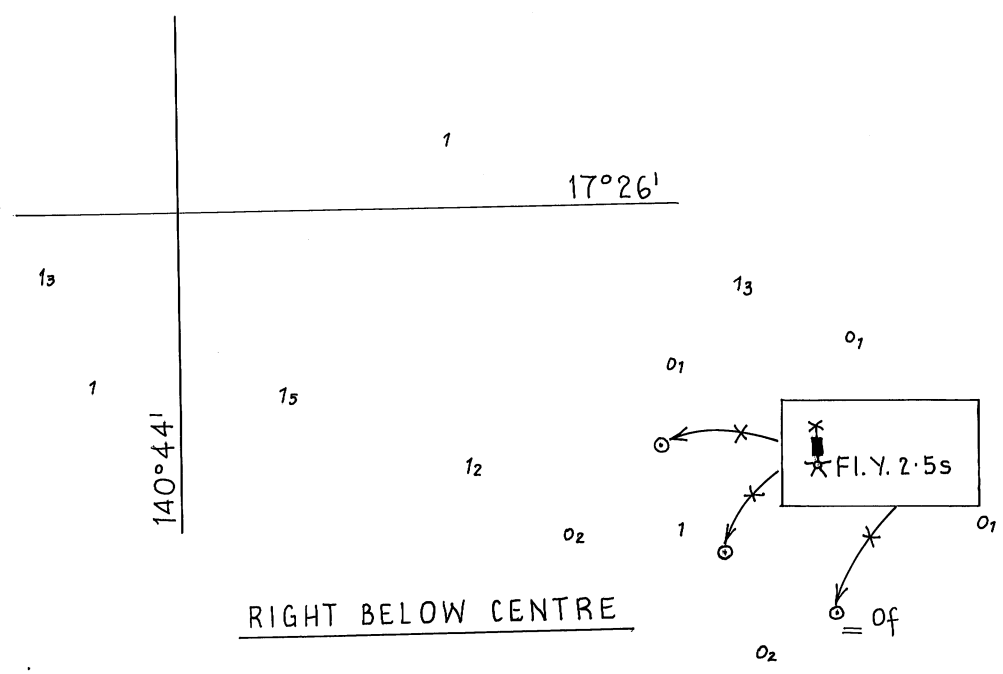


1360/2009

785/2010

© Commonwealth of Australia 2010

AUS 289

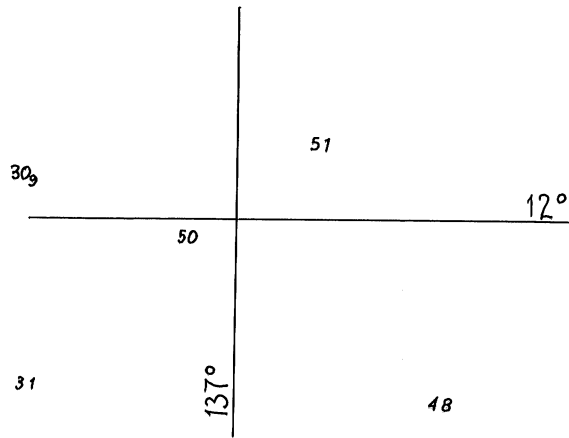


204/2010

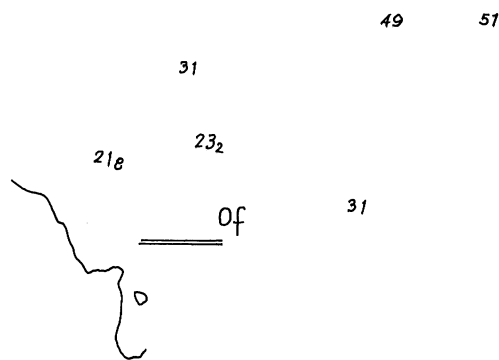
786/2010

© Commonwealth of Australia 2010

AUS 6



RIGHT BELOW CENTRE



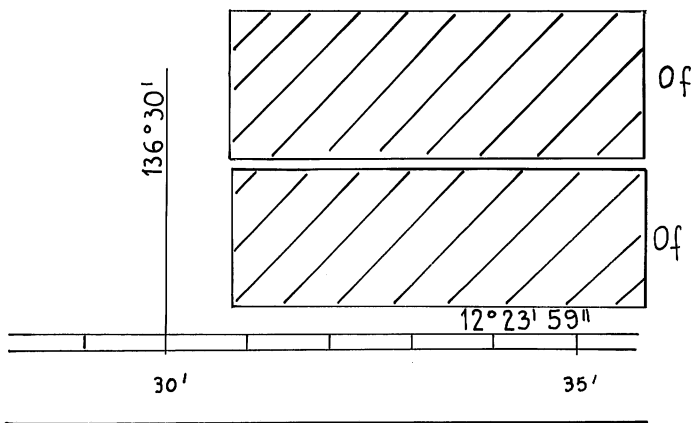
1157/2009

787/2010

© Commonwealth of Australia 2010

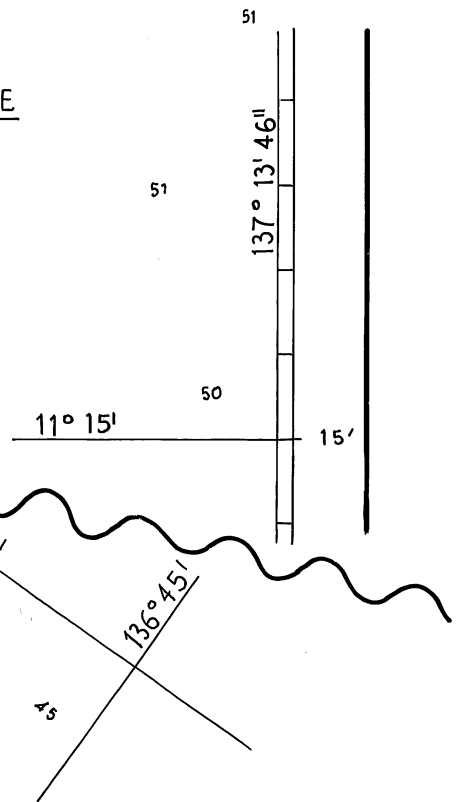
AUS 306

LEFT BELOW CENTRE



\_\_\_\_\_ of

RIGHT ABOVE CENTRE



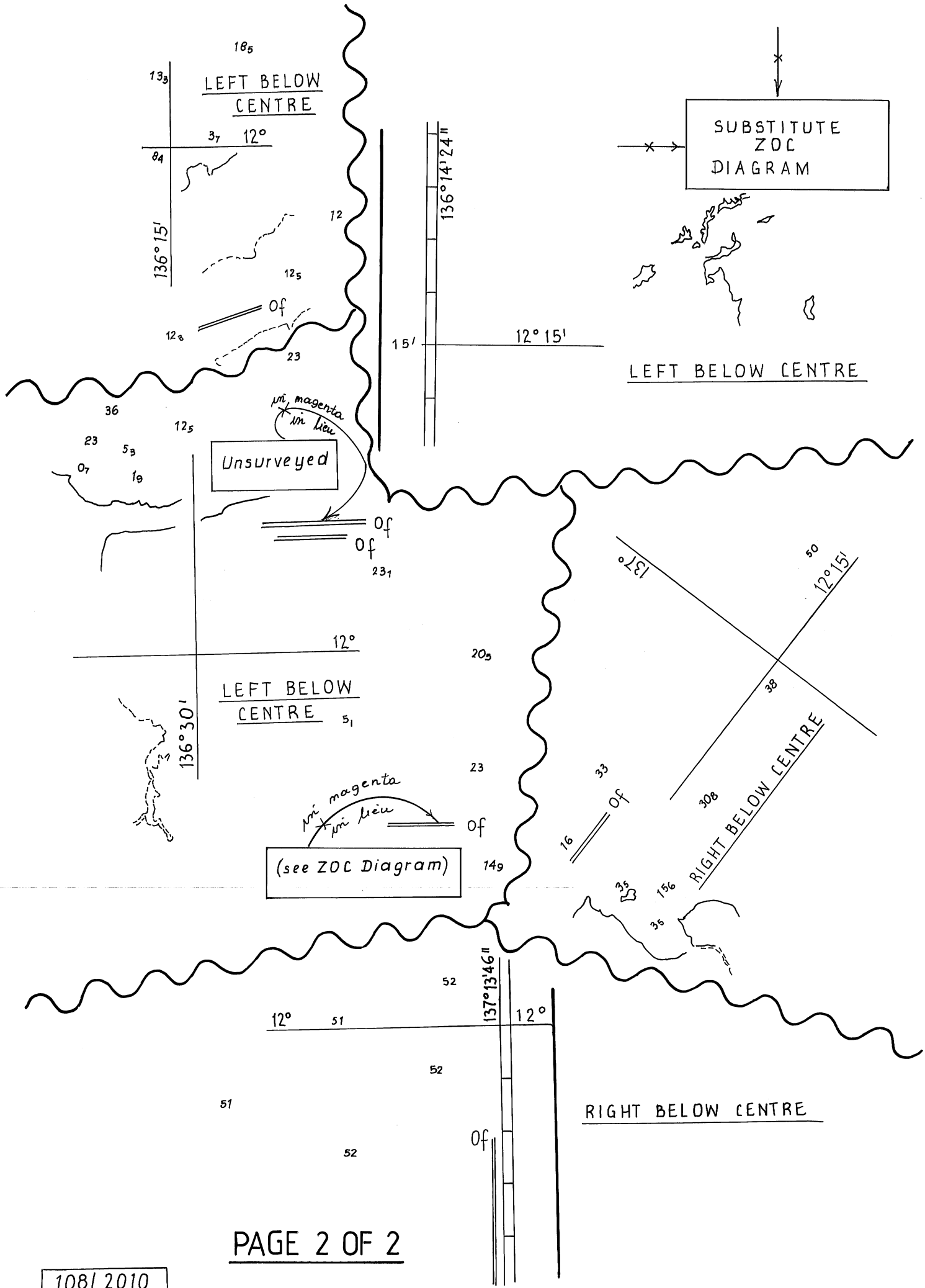
108/2010

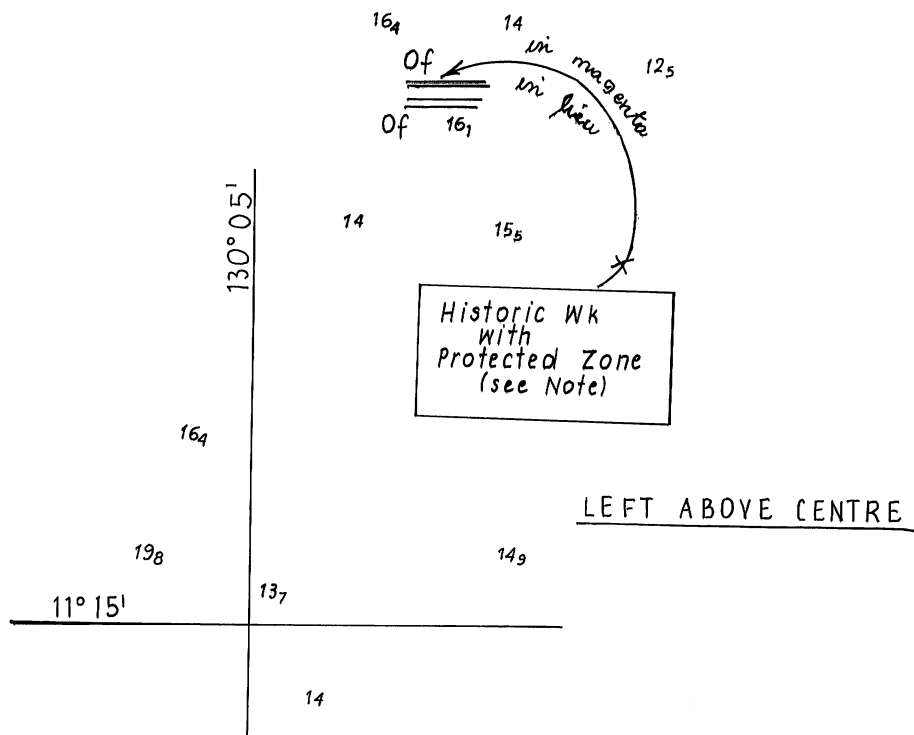
PAGE 1 OF 2

787/2010

© Commonwealth of Australia 2010

AUS 715



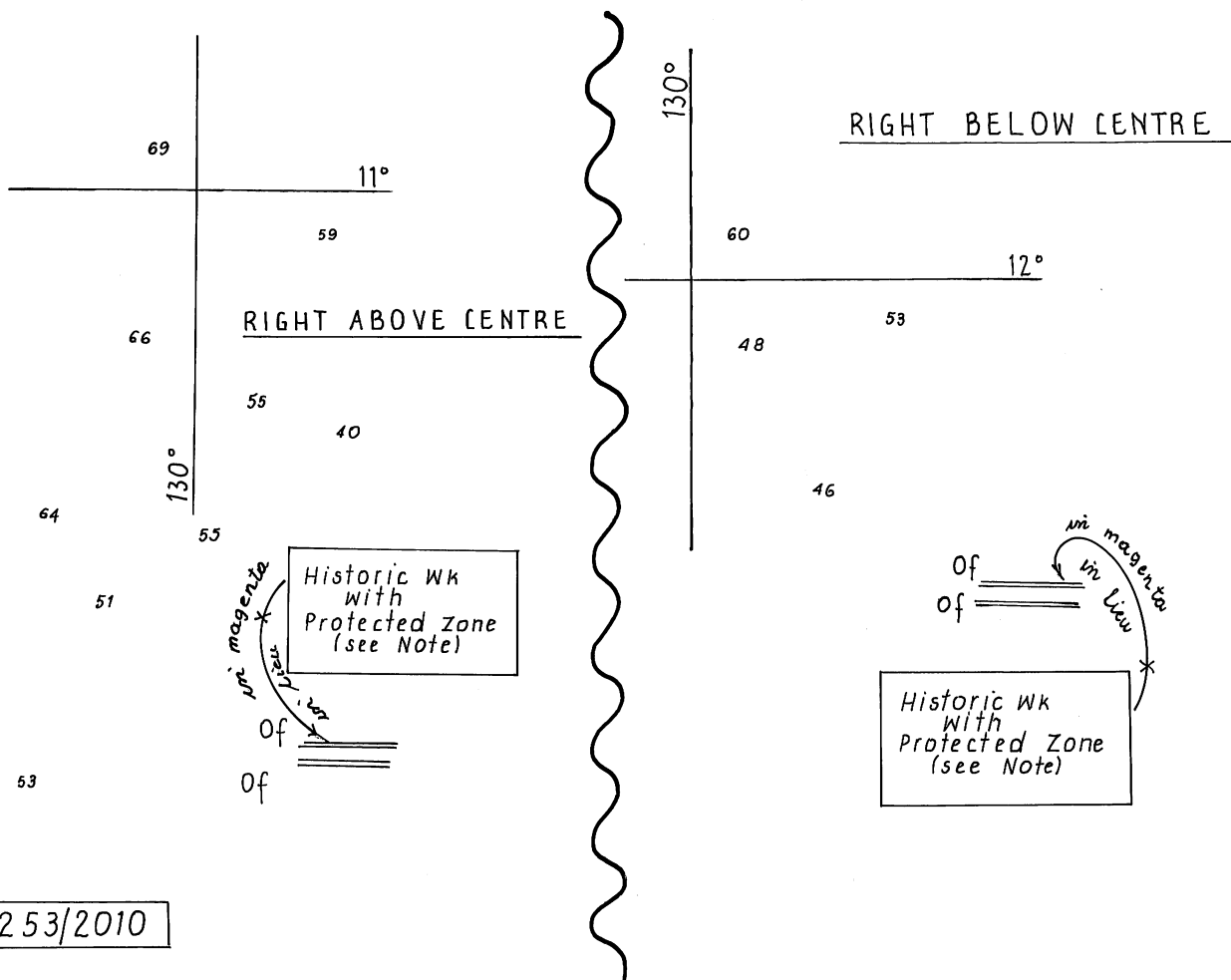


253/2010

788/2010

© Commonwealth of Australia 2010

AUS 22

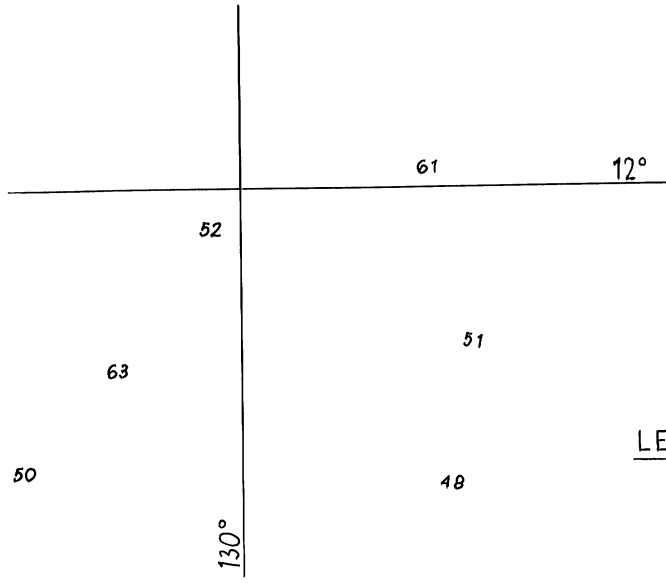


253/2010

788/2010

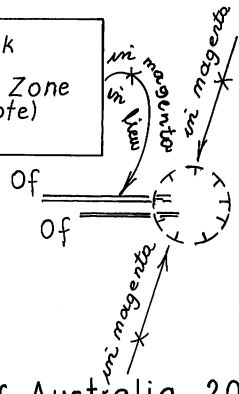
© Commonwealth of Australia 2010

AUS 309



LEFT ABOVE CENTRE

Historic Wk  
with  
Protected Zone  
(see Note)



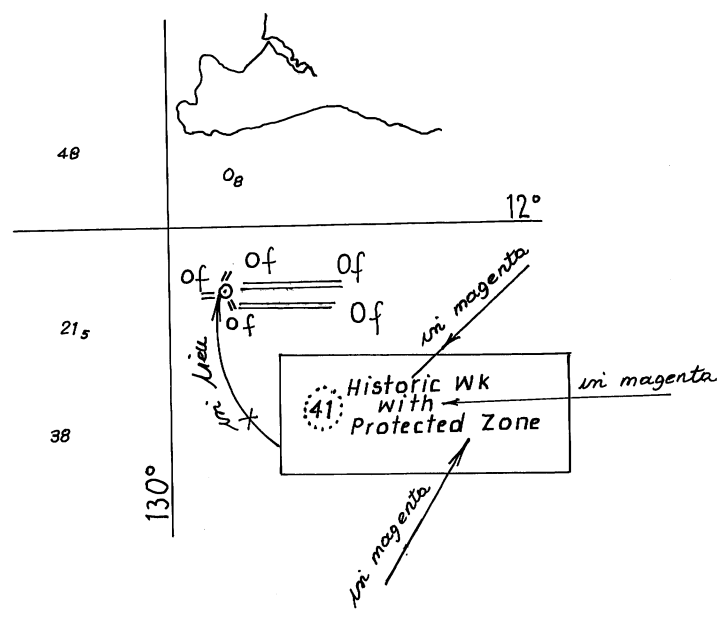
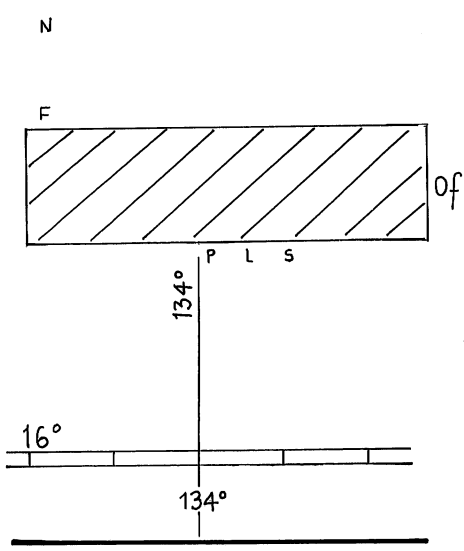
745/2010

788/2010

© Commonwealth of Australia 2010

AUS 722

RIGHT BELOW CENTRE



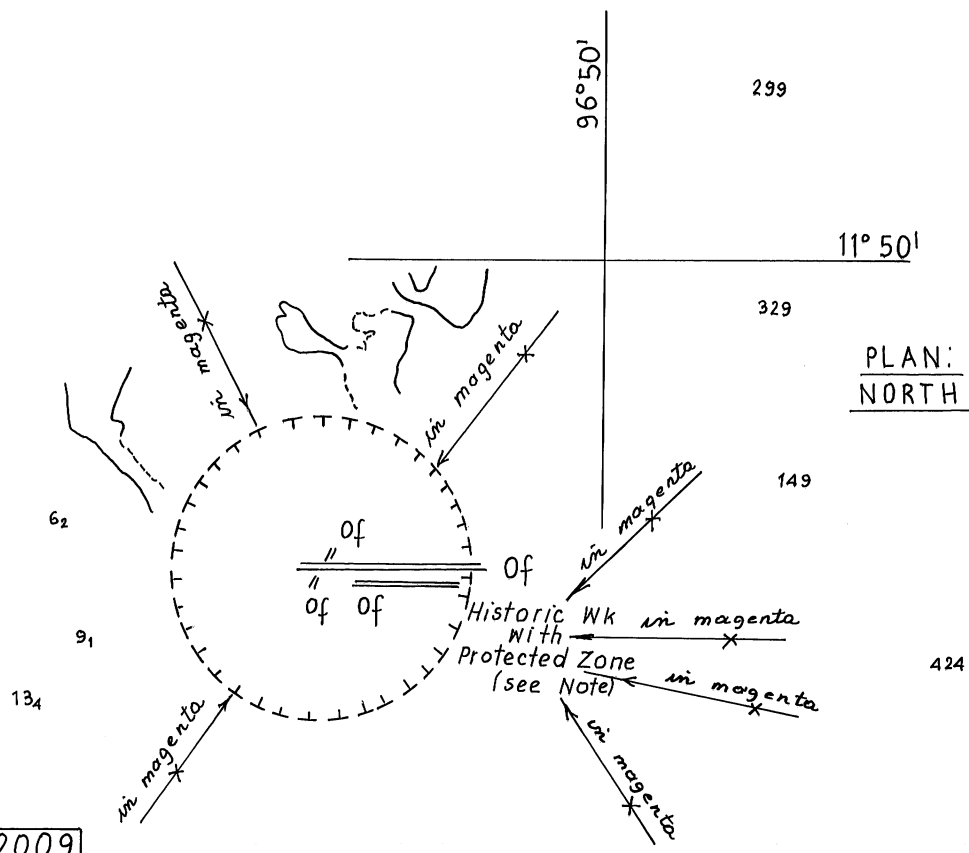
RIGHT BELOW CENTRE

480/2010

788/2010

© Commonwealth of Australia 2010

INT 721  
AUS4721



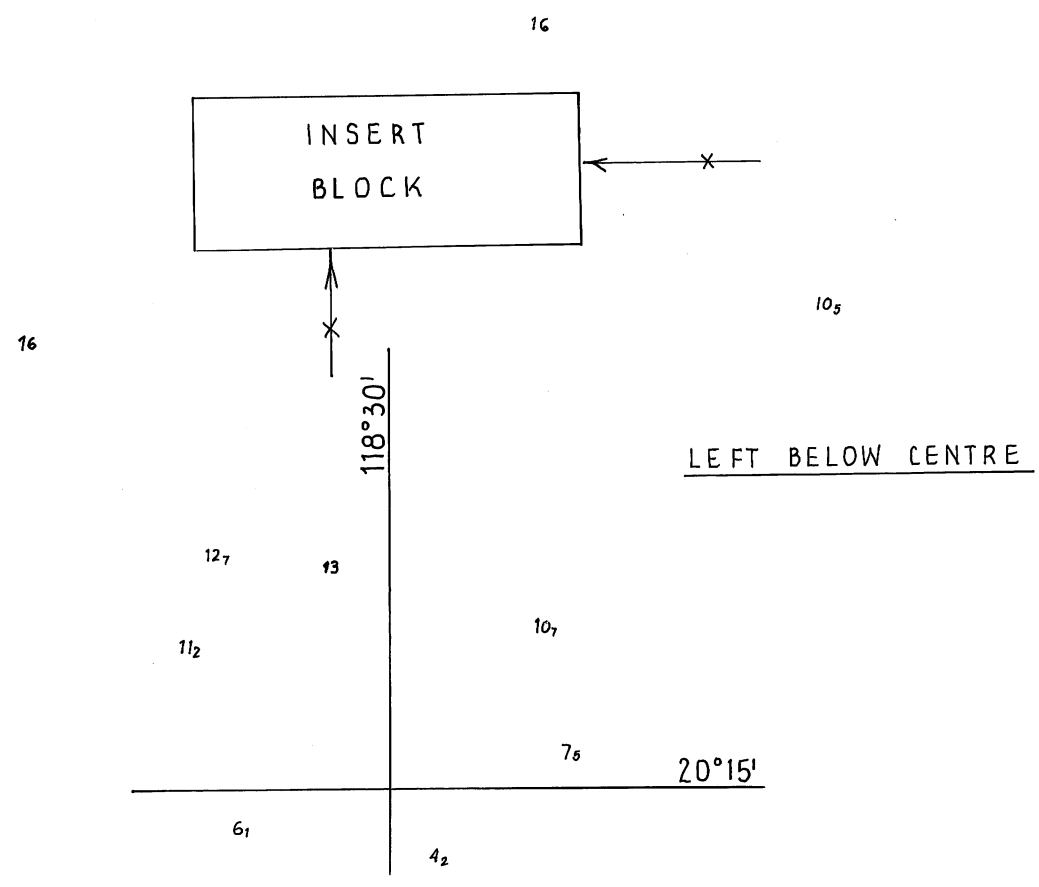
PLAN:  
NORTH KEELING ISLAND

305/2009

789/2010

© Commonwealth of Australia 2010

AUS 607

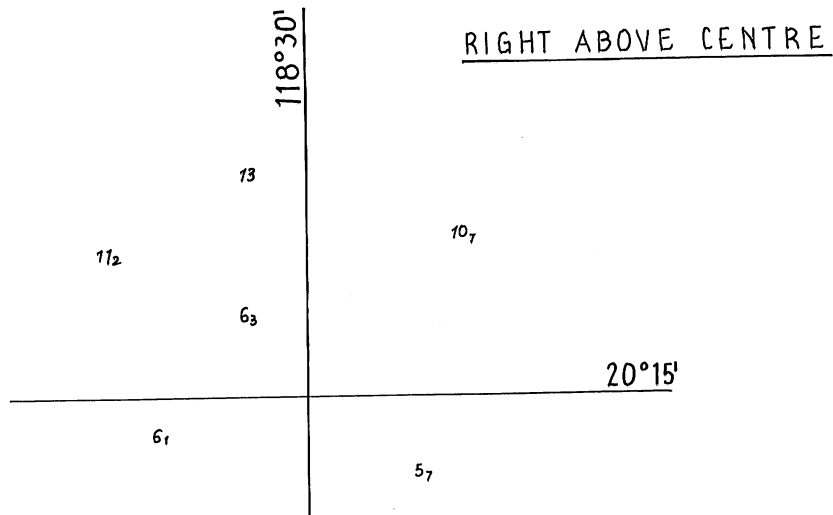
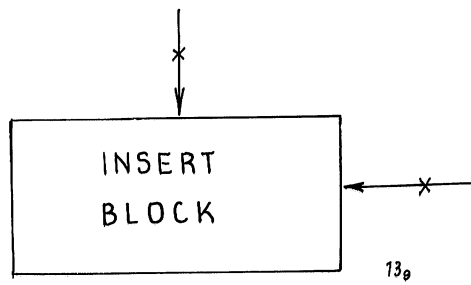


NC 15-1-2010

790/2010

© Commonwealth of Australia 2010

AUS 739

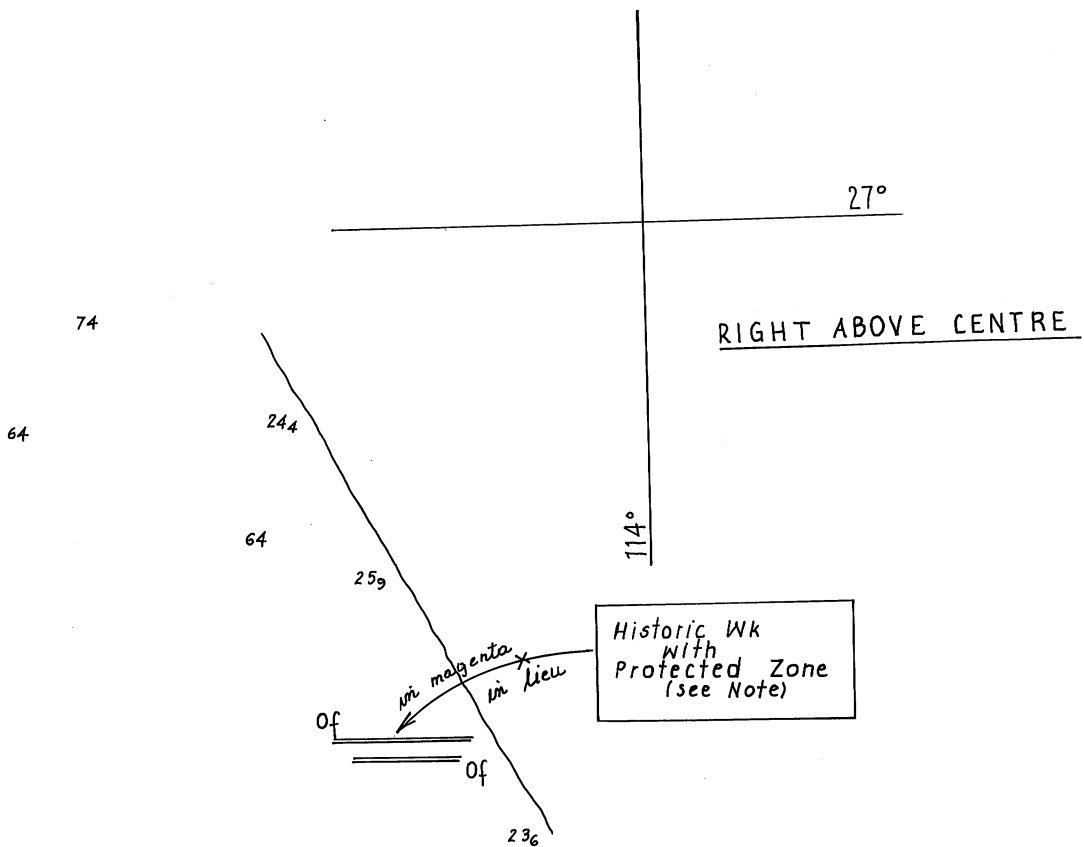


NC 15-1-2010

790/2010

© Commonwealth of Australia 2010

AUS 740



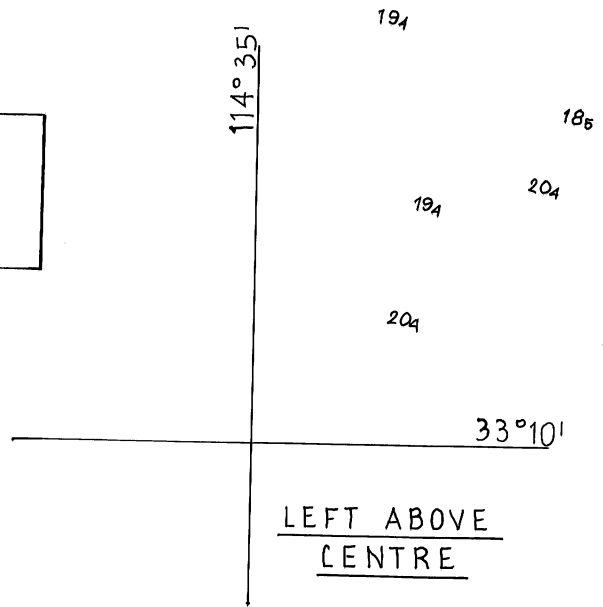
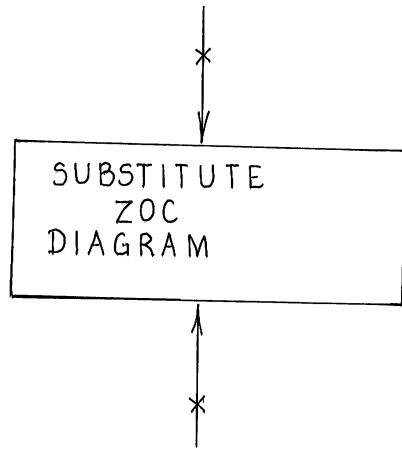
209/2010

791/2010

© Commonwealth of Australia 2010

AUS 332



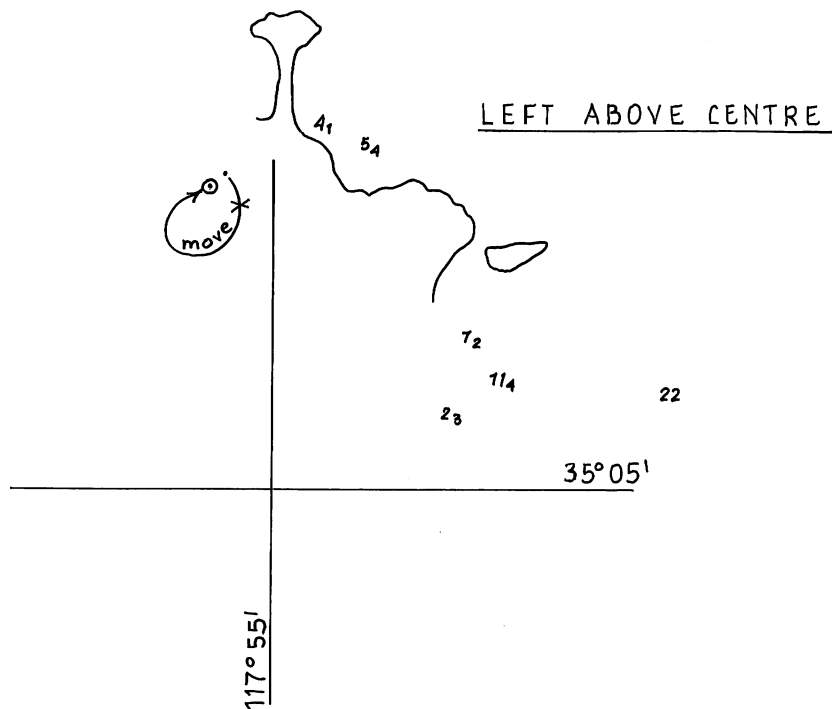


365/2010

794/2010

© Commonwealth of Australia 2010

AUS 115



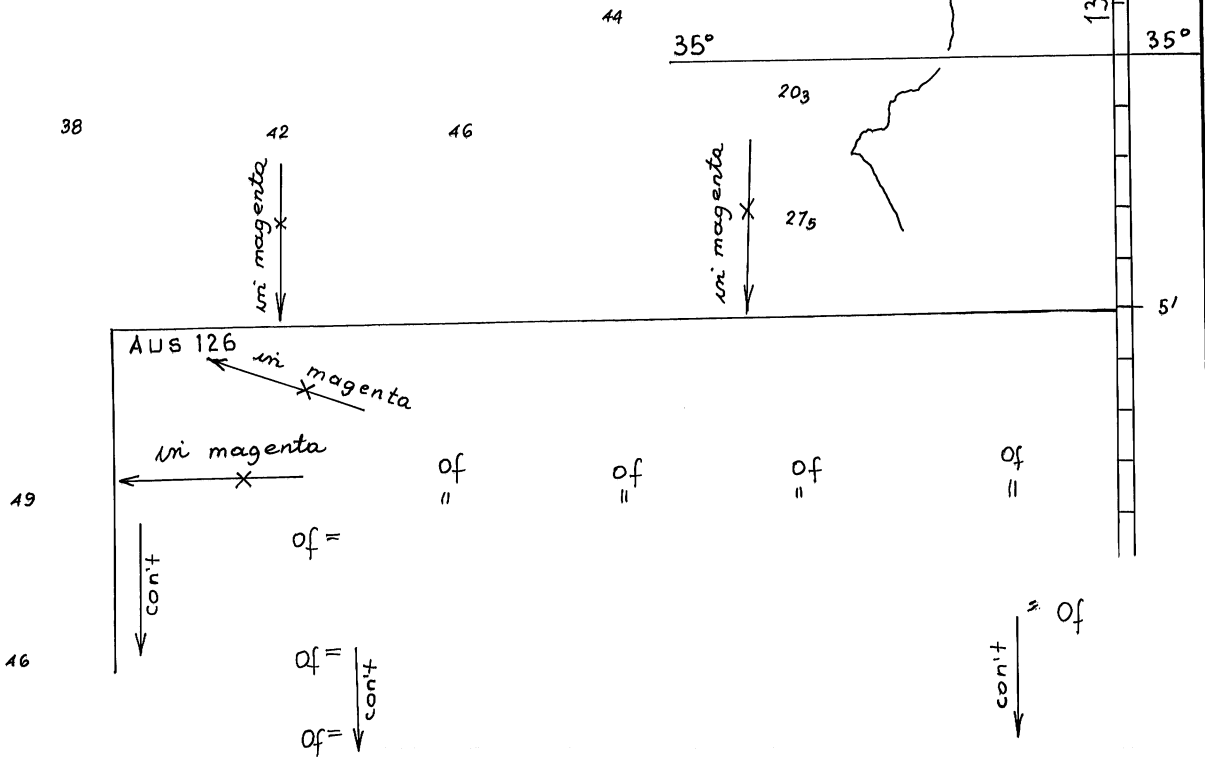
NE 18-6-2010

795/2010

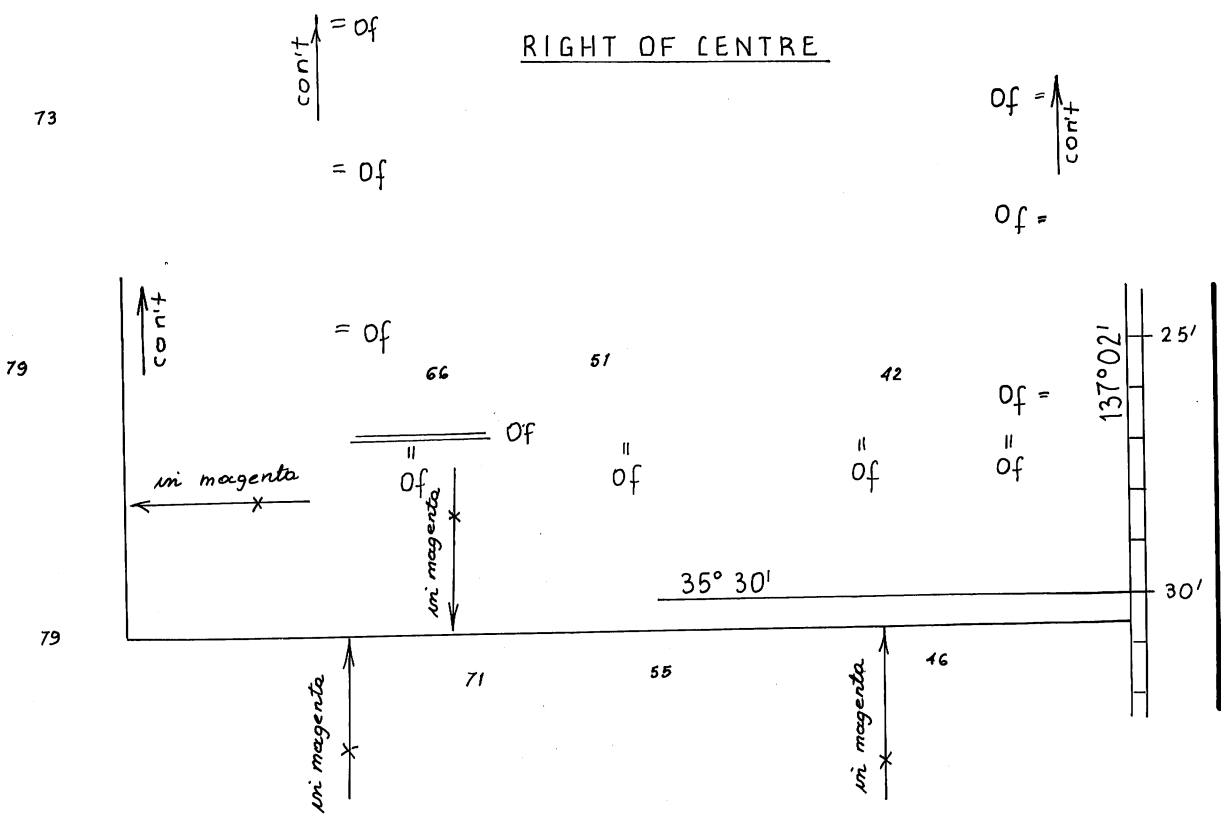
© Commonwealth of Australia 2010

AUS 118

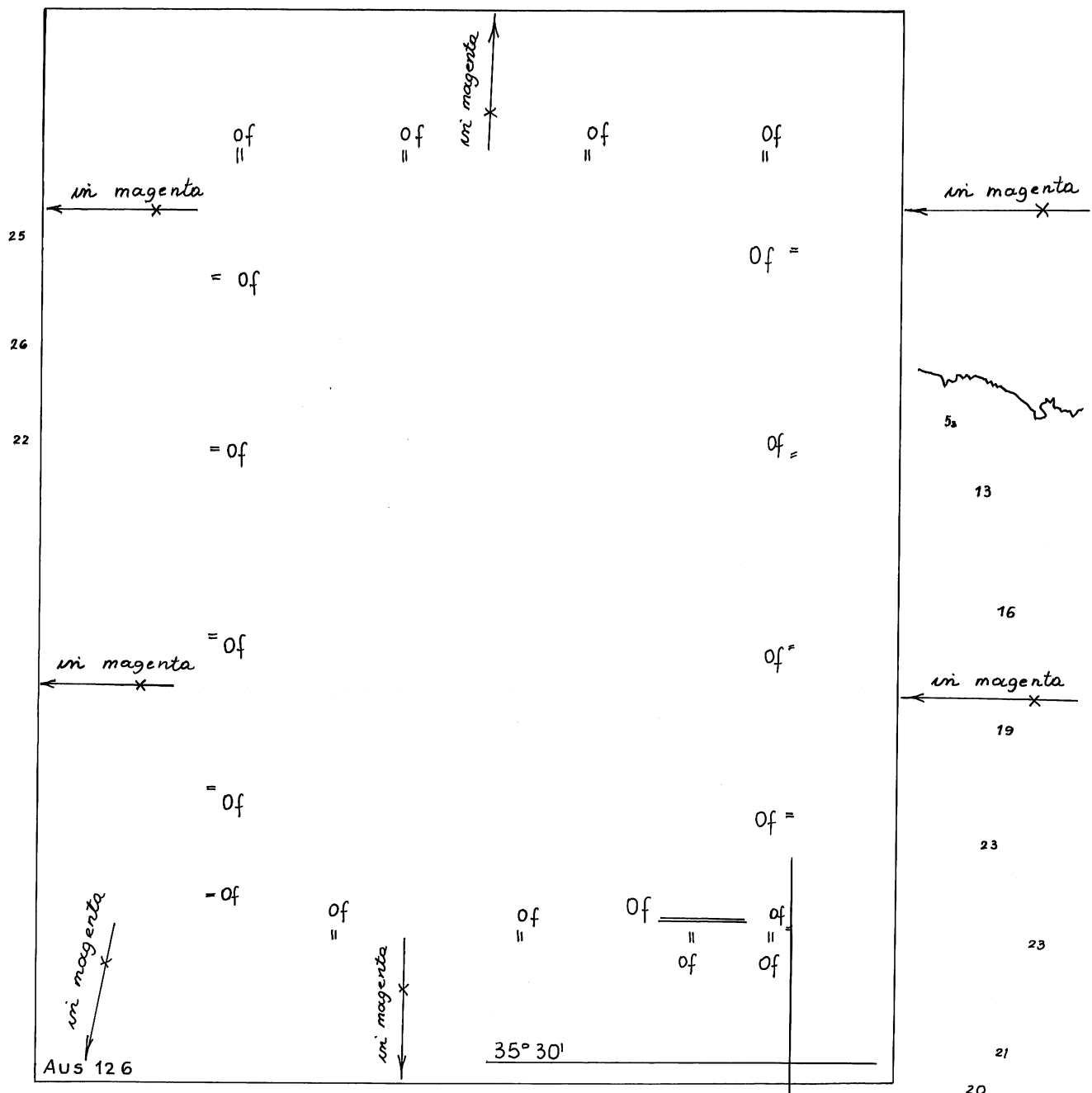
RIGHT ABOVE CENTRE



RIGHT OF CENTRE



598/2010



LEFT BELOW CENTRE

137°

RIGHT BELOW CENTRE

138° 30'

35° 30'



490/2010

PAGE 1 OF 2

796,798/2010

© Commonwealth of Australia 2010

AUS 345



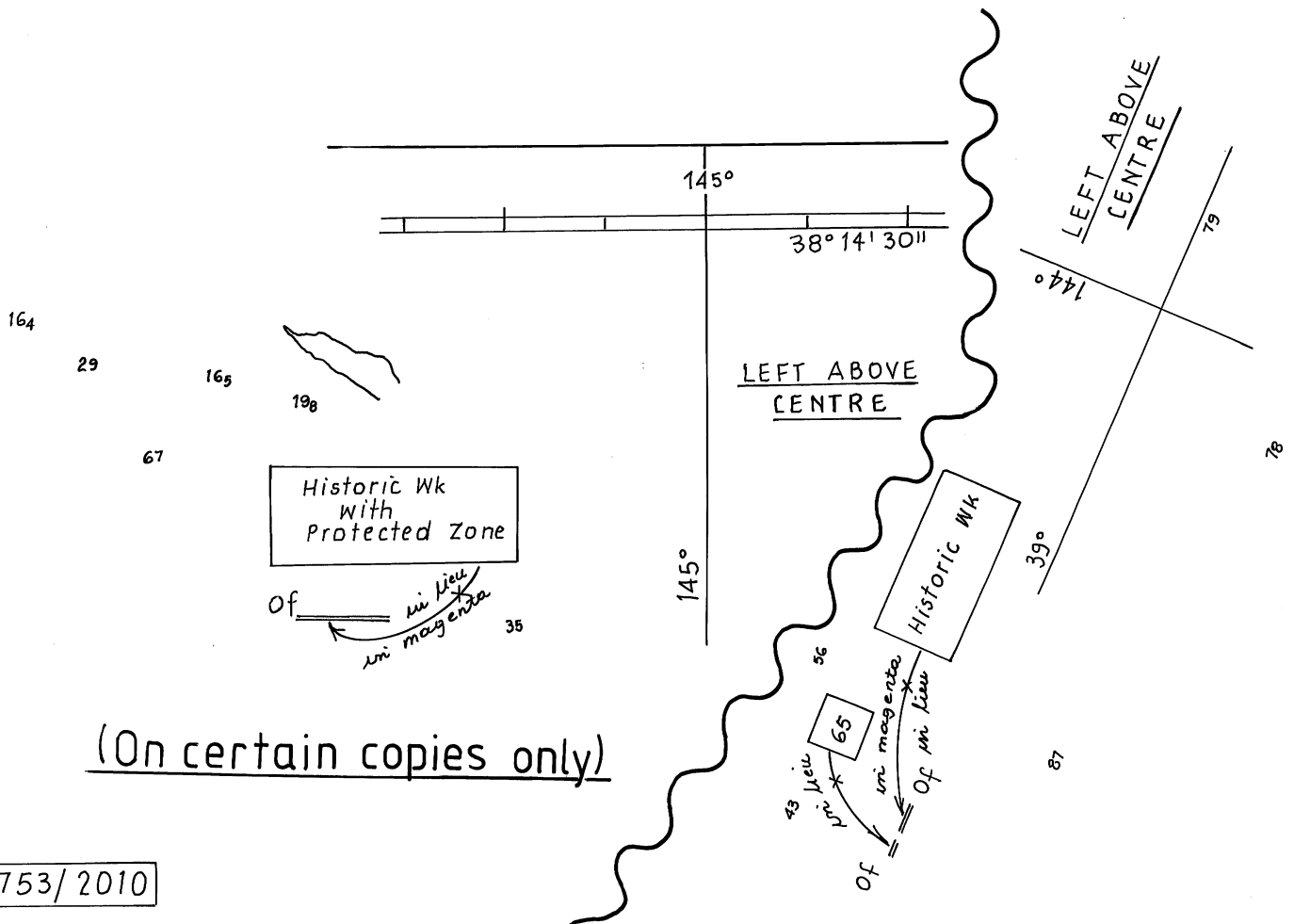
PAGE 2 OF 2

490/2010

796,798/2010

© Commonwealth of Australia 2010

AUS 345



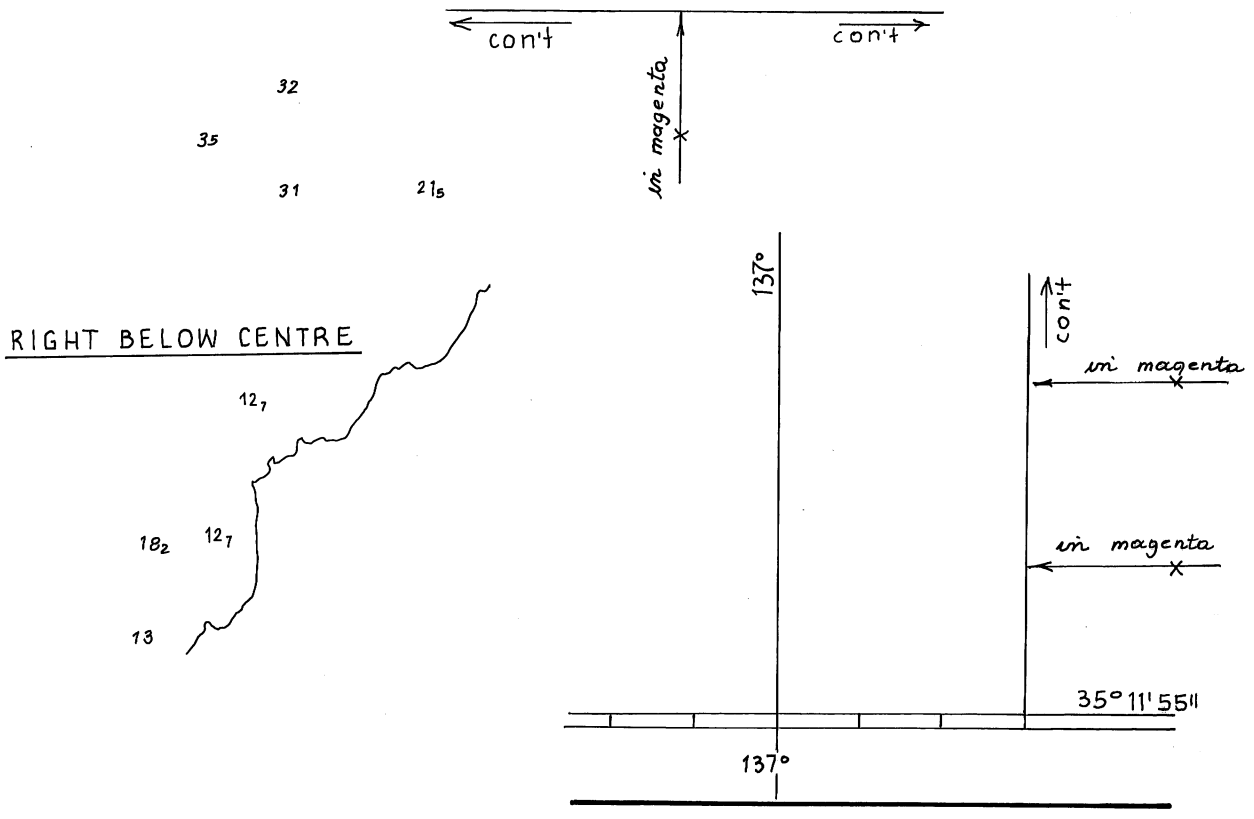
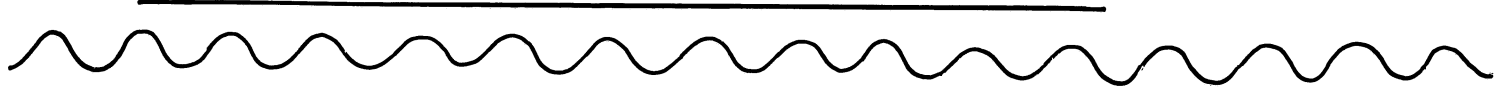
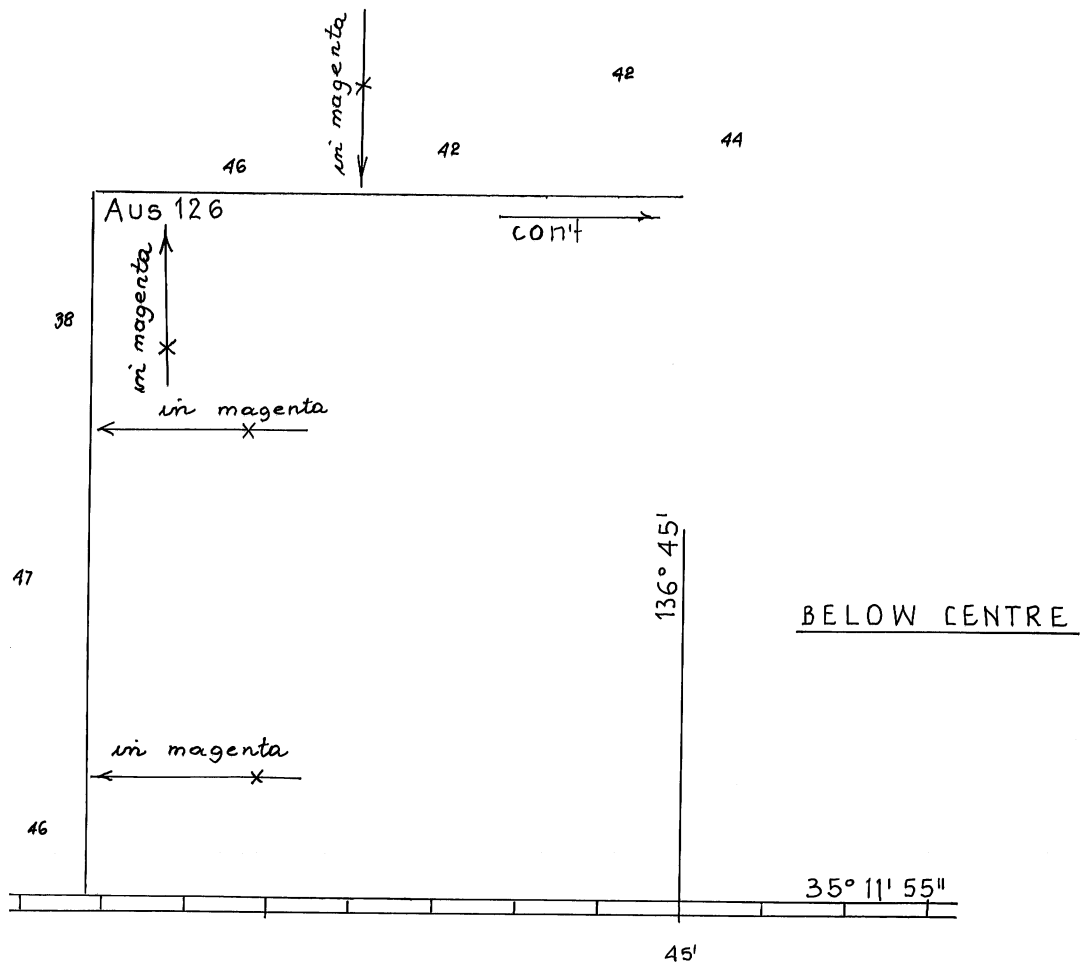
(On certain copies only)

753/2010

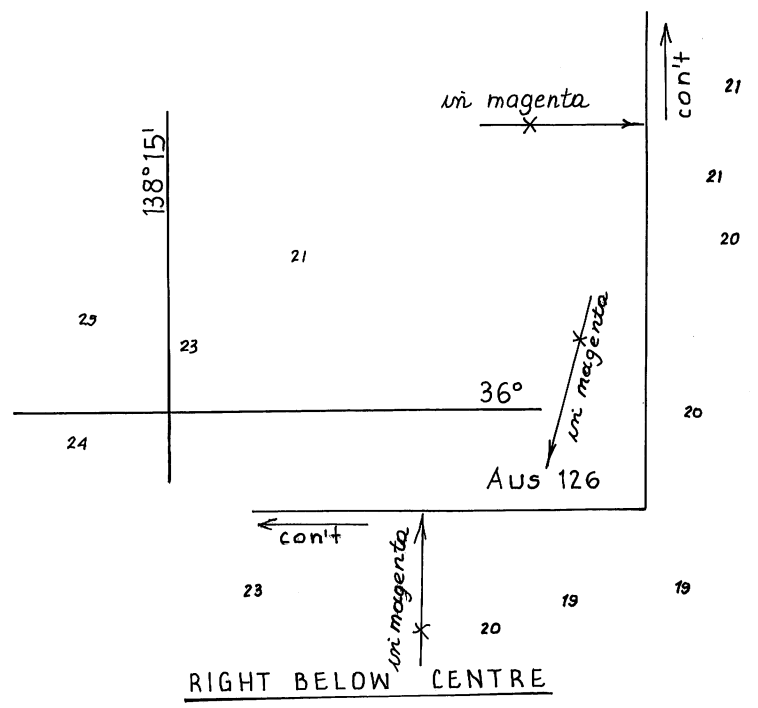
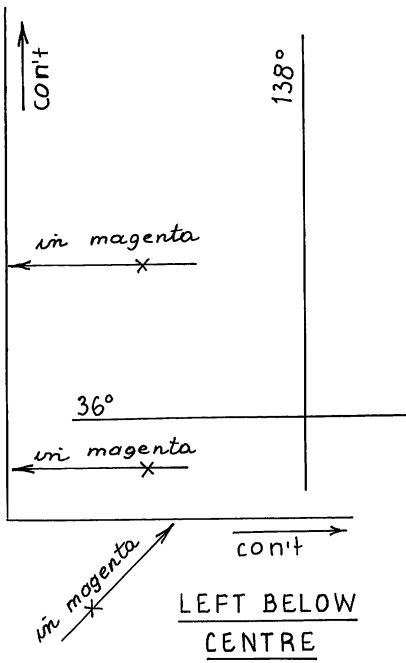
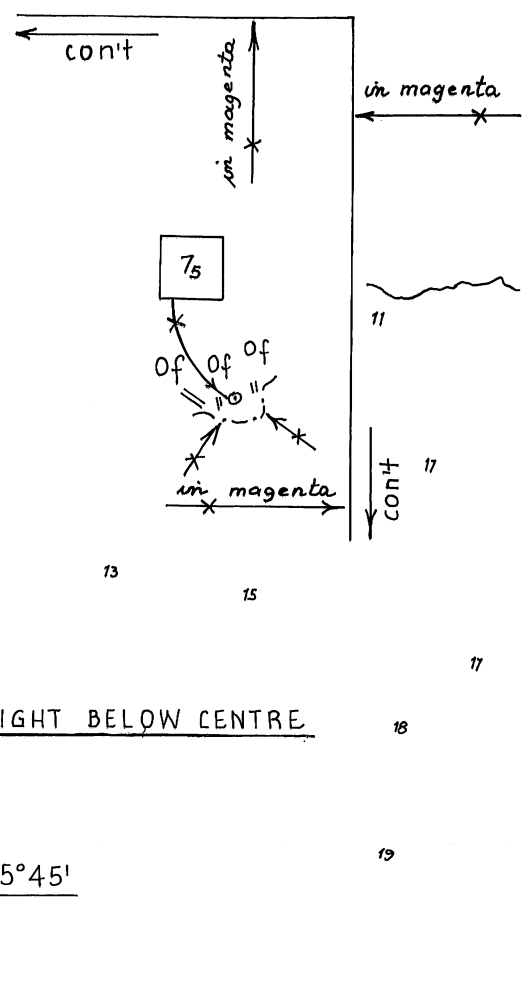
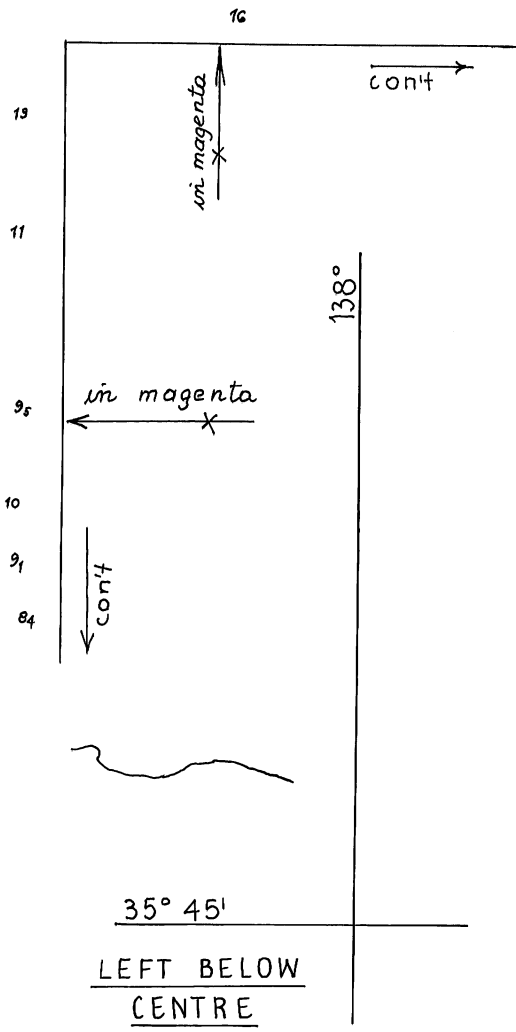
799/2010

© Commonwealth of Australia 2010

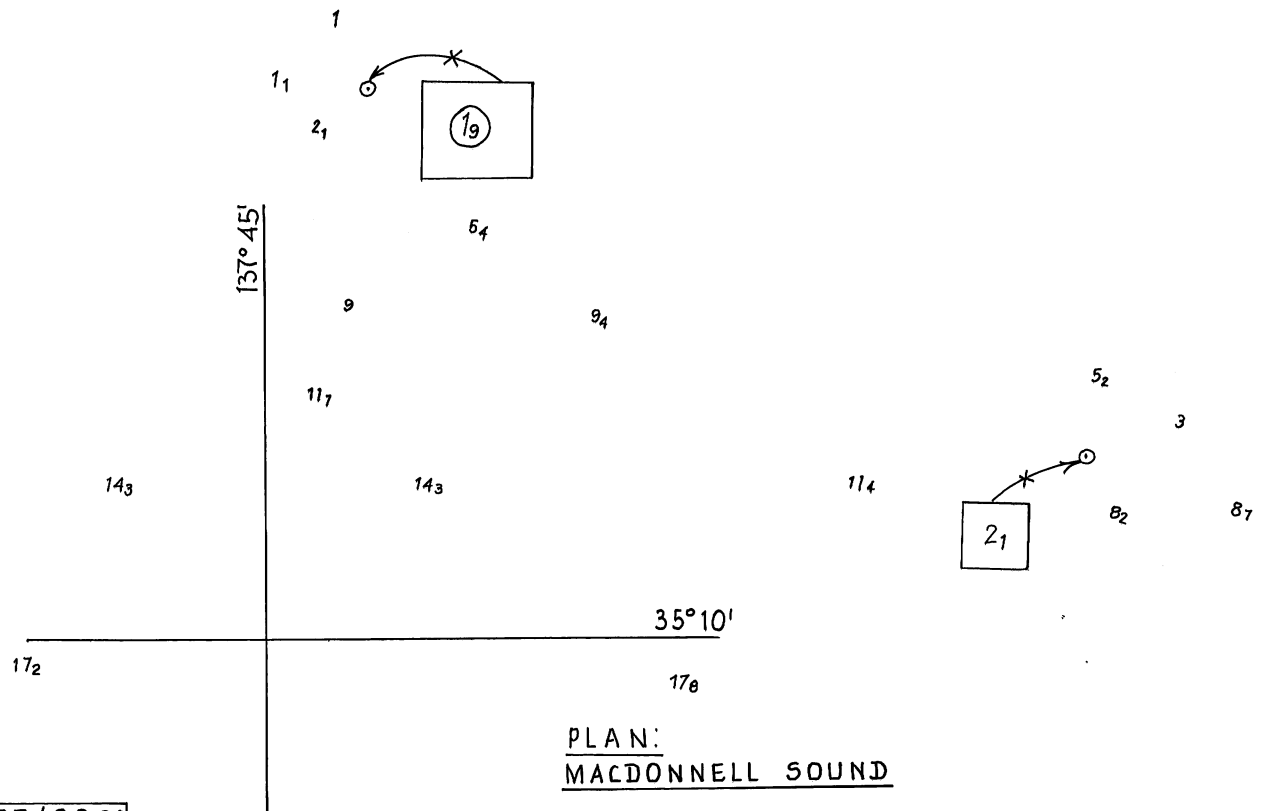
AUS 487



489/2010



490/2010

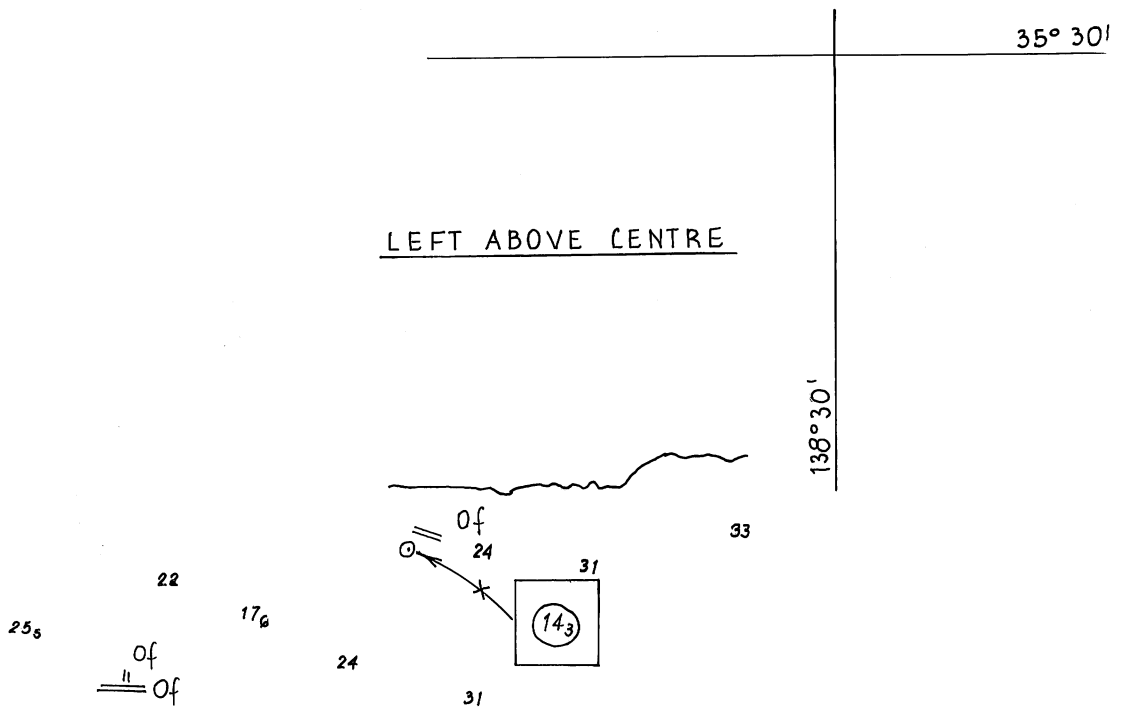


877/2009

797/2010

© Commonwealth of Australia 2010

AUS 139

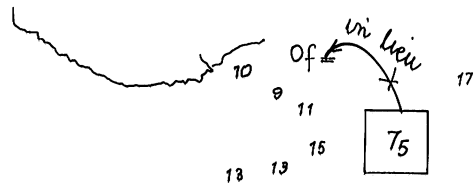


429/2010

798/2010

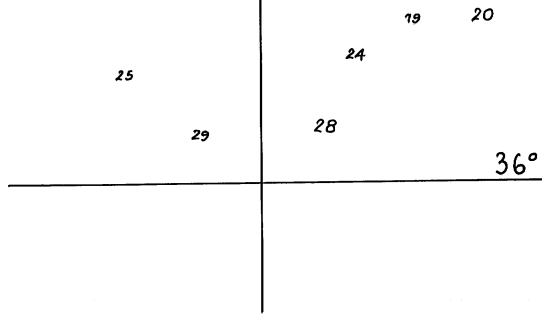
© Commonwealth of Australia 2010

AUS 347



138°

RIGHT BELOW CENTRE

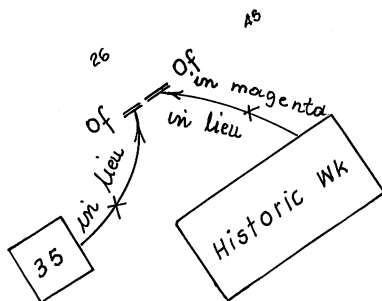


367/2010

798/2010

© Commonwealth of Australia 2010

AUS 444

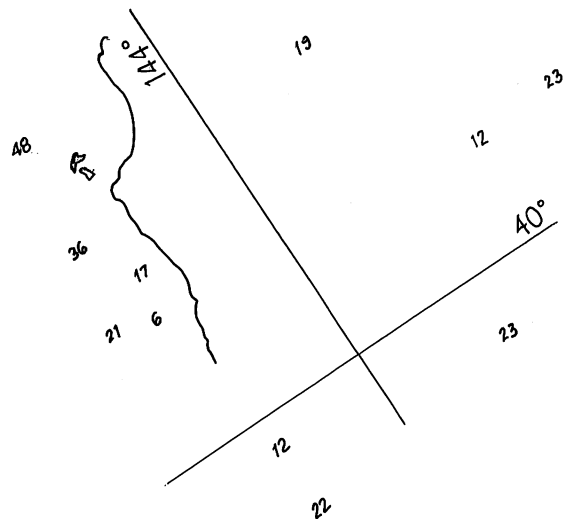


LEFT ABOVE CENTRE

41

51

51

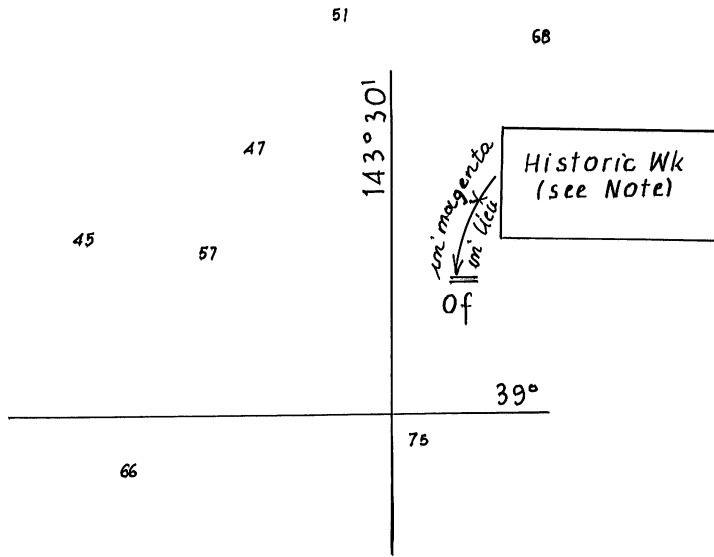


750/2010

799/2010

© Commonwealth of Australia 2010

AUS 422



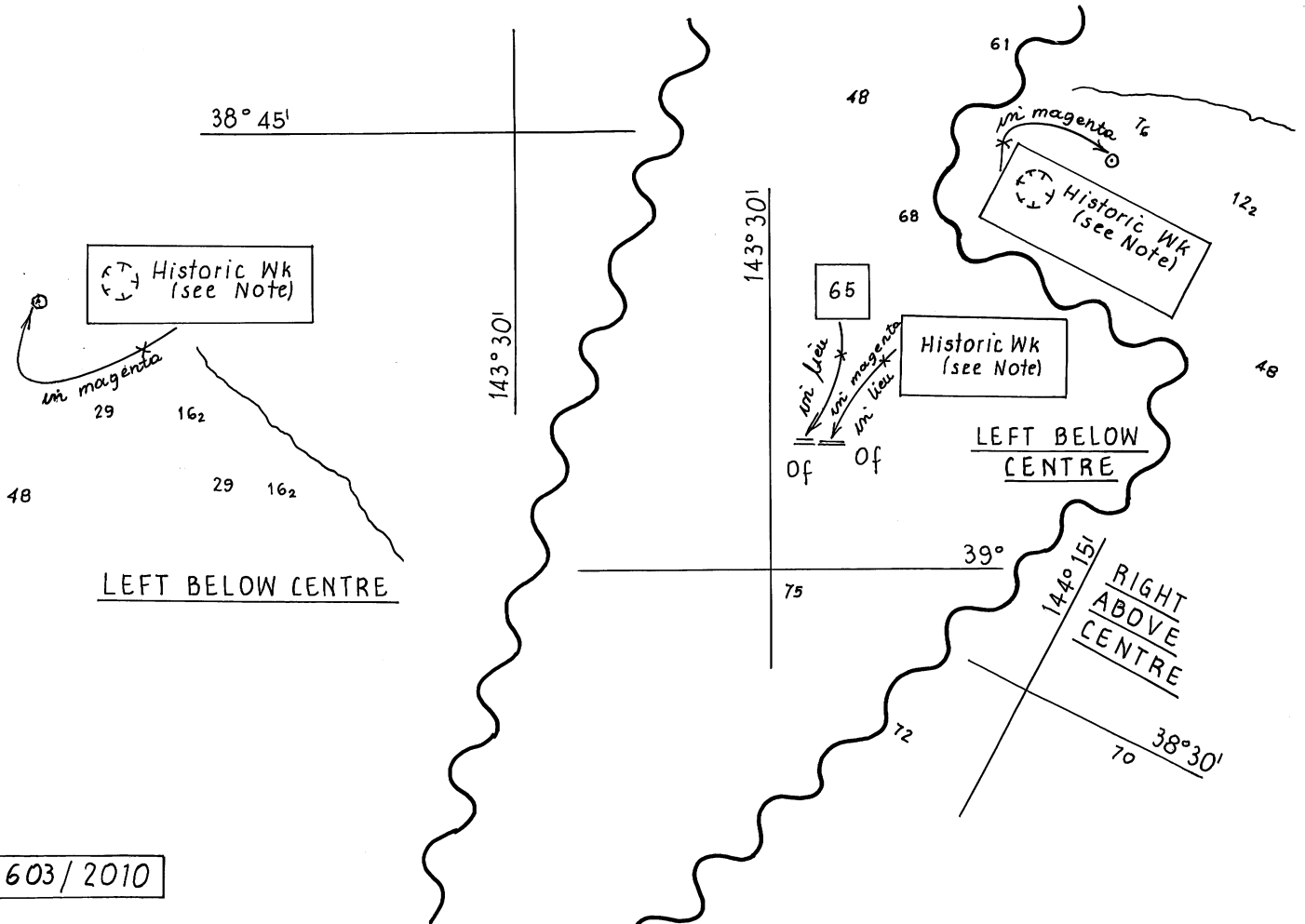
RIGHT ABOVE CENTRE

307/2010

799/2010

© Commonwealth of Australia 2010

AUS 787

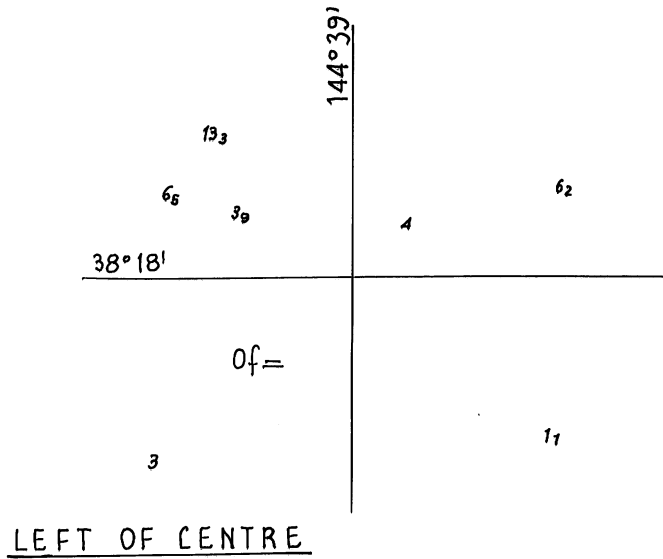


603/2010

799/2010

© Commonwealth of Australia 2010

AUS 788

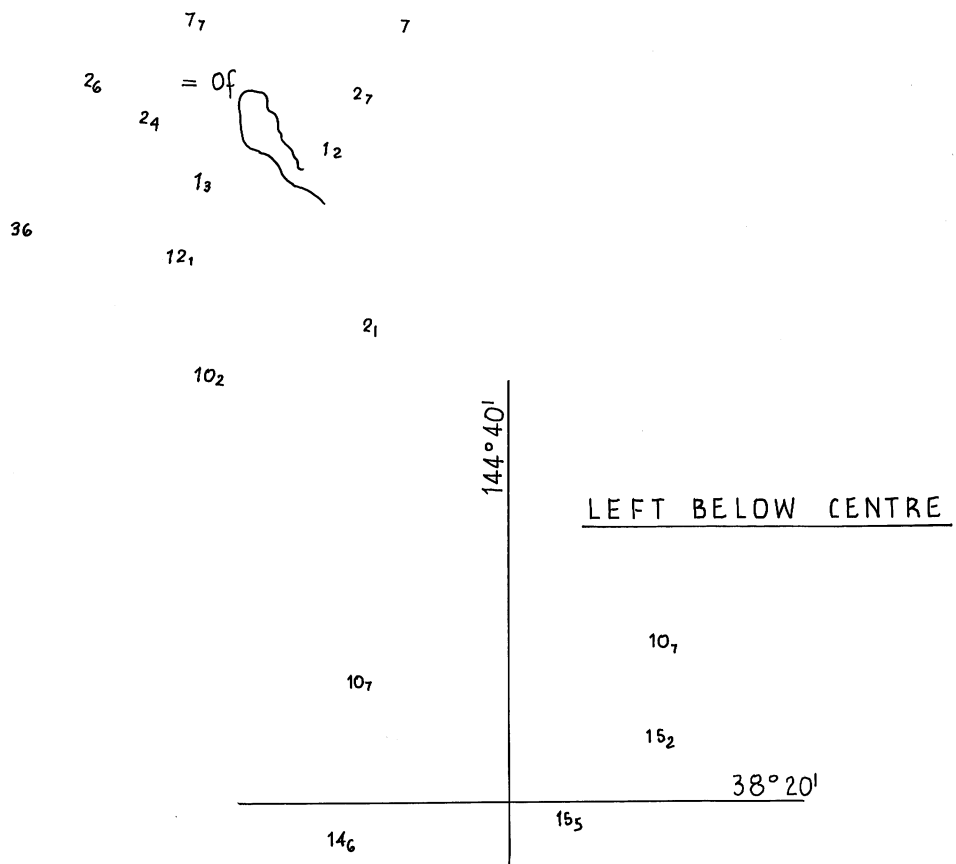


601/2010

800/2010

© Commonwealth of Australia 2010

AUS 144

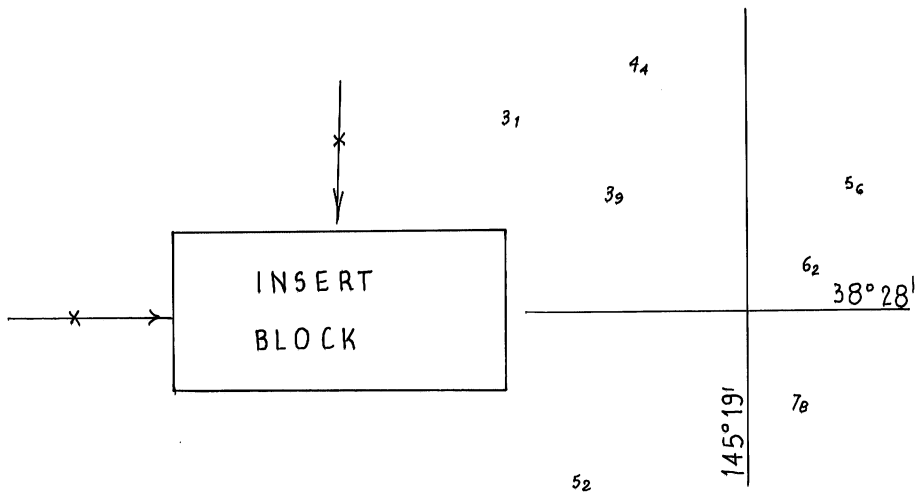


706/2010

800/2010

© Commonwealth of Australia 2010

AUS 158



PLAN:  
RHYLL

NE 4-6- 2010

801/2010

© Commonwealth of Australia 2010

AUS 150