

RIGHT BELOW CENTRE

482/2009

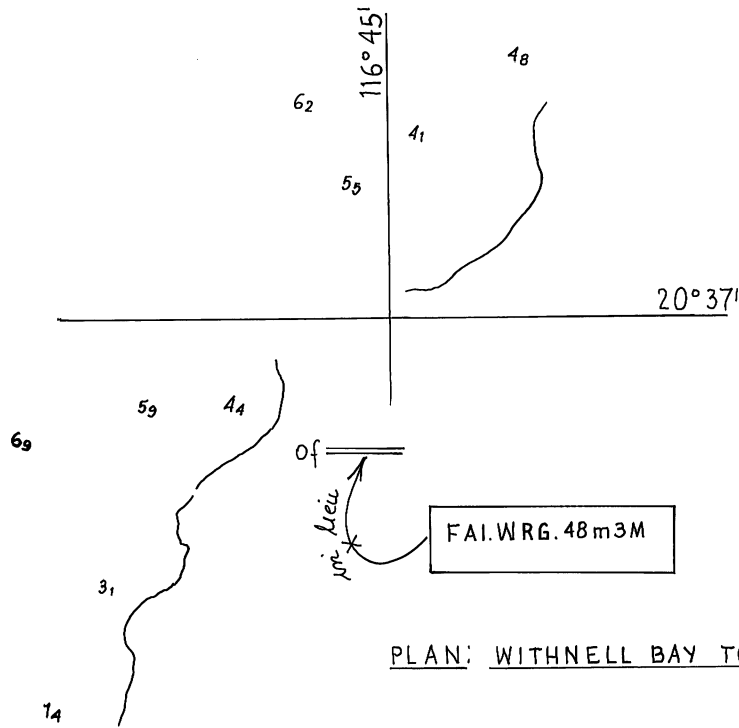


159/2010

207/2010

© Commonwealth of Australia 2010

AUS 58

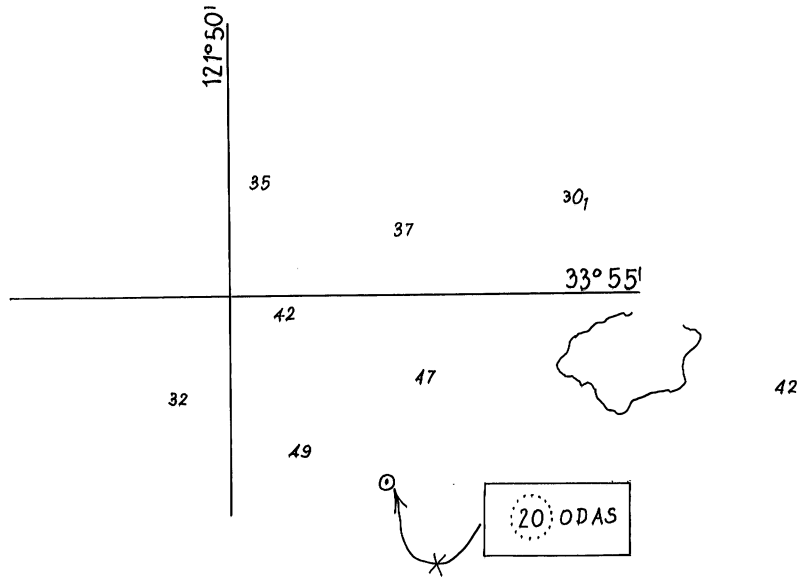


159/2010

207/2010

© Commonwealth of Australia 2010

AUS 59



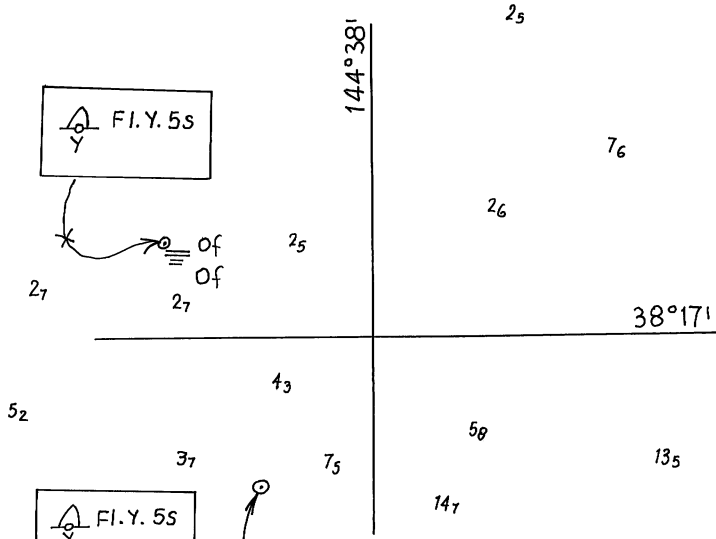
LEFT ABOVE CENTRE

116/2010

211/2010

© Commonwealth of Australia 2010

AUS 119



LEFT ABOVE CENTRE

NC 20-11-2009

215/2010

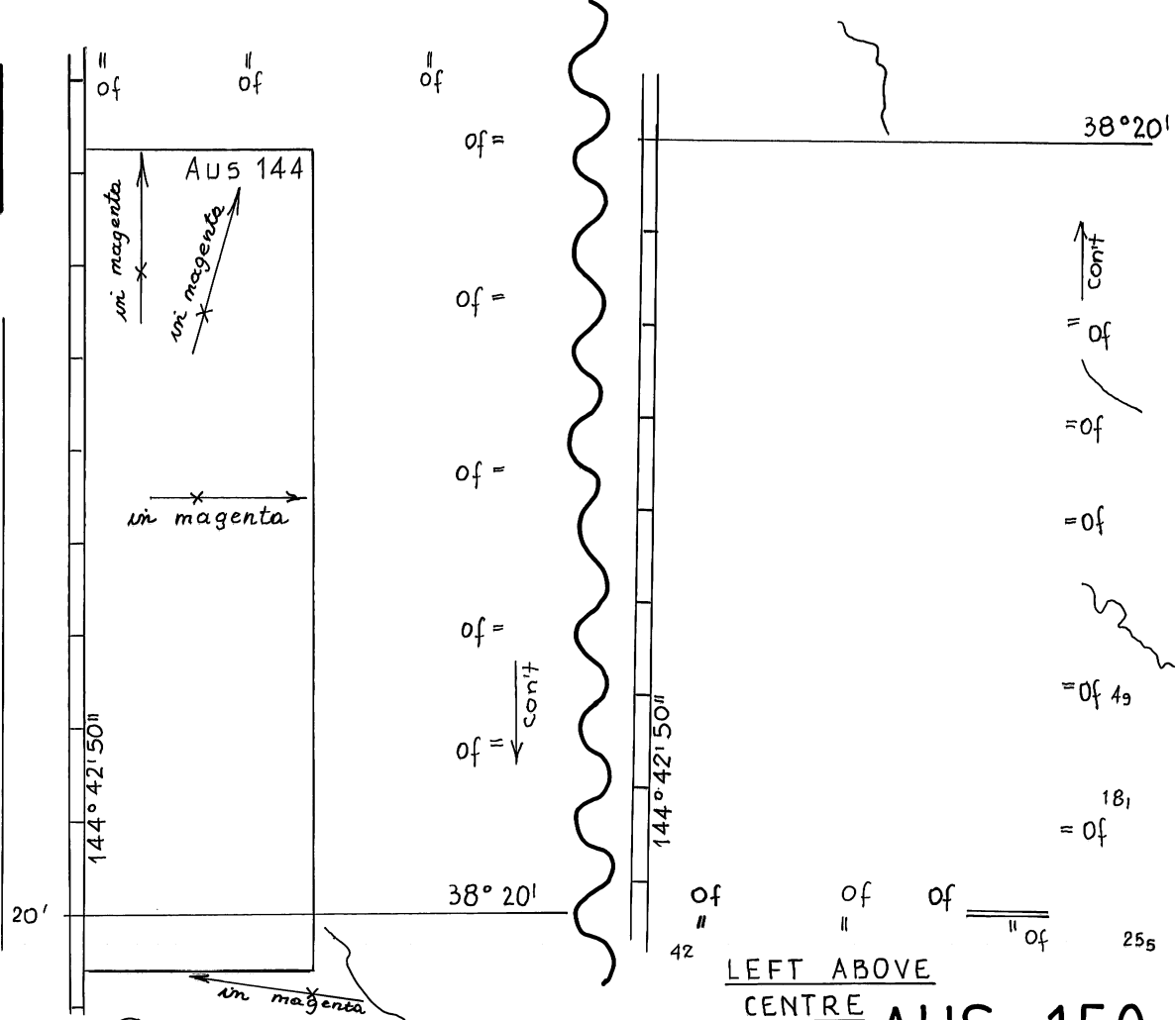
© Commonwealth of Australia 2010

AUS 144

LEFT ABOVE
CENTRE

1231/2009

214/2010



© Commonwealth of Australia 2010

LEFT ABOVE
CENTRE

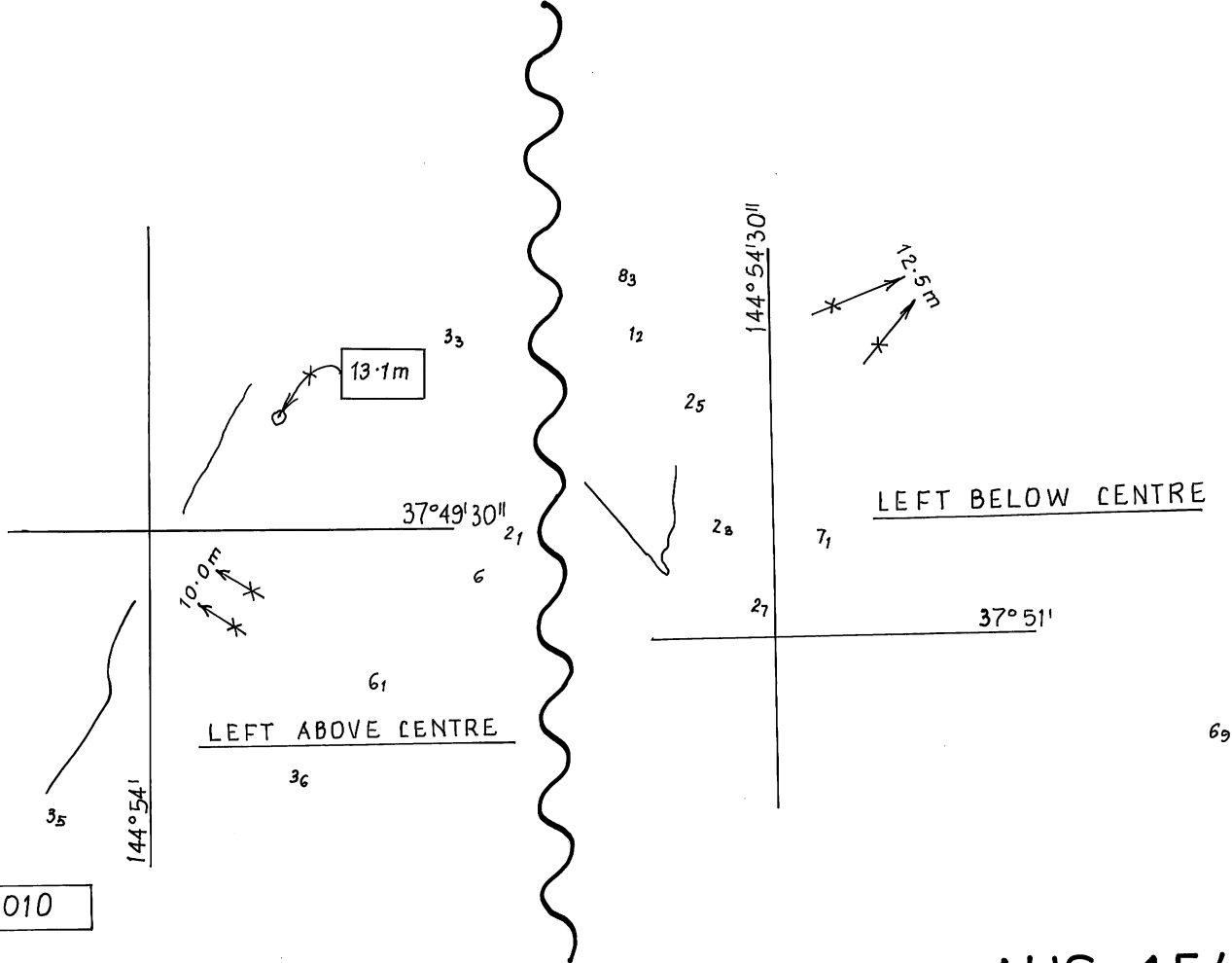
AUS 150

122/2010

217/2010

© Commonwealth of Australia 2010

AUS 154

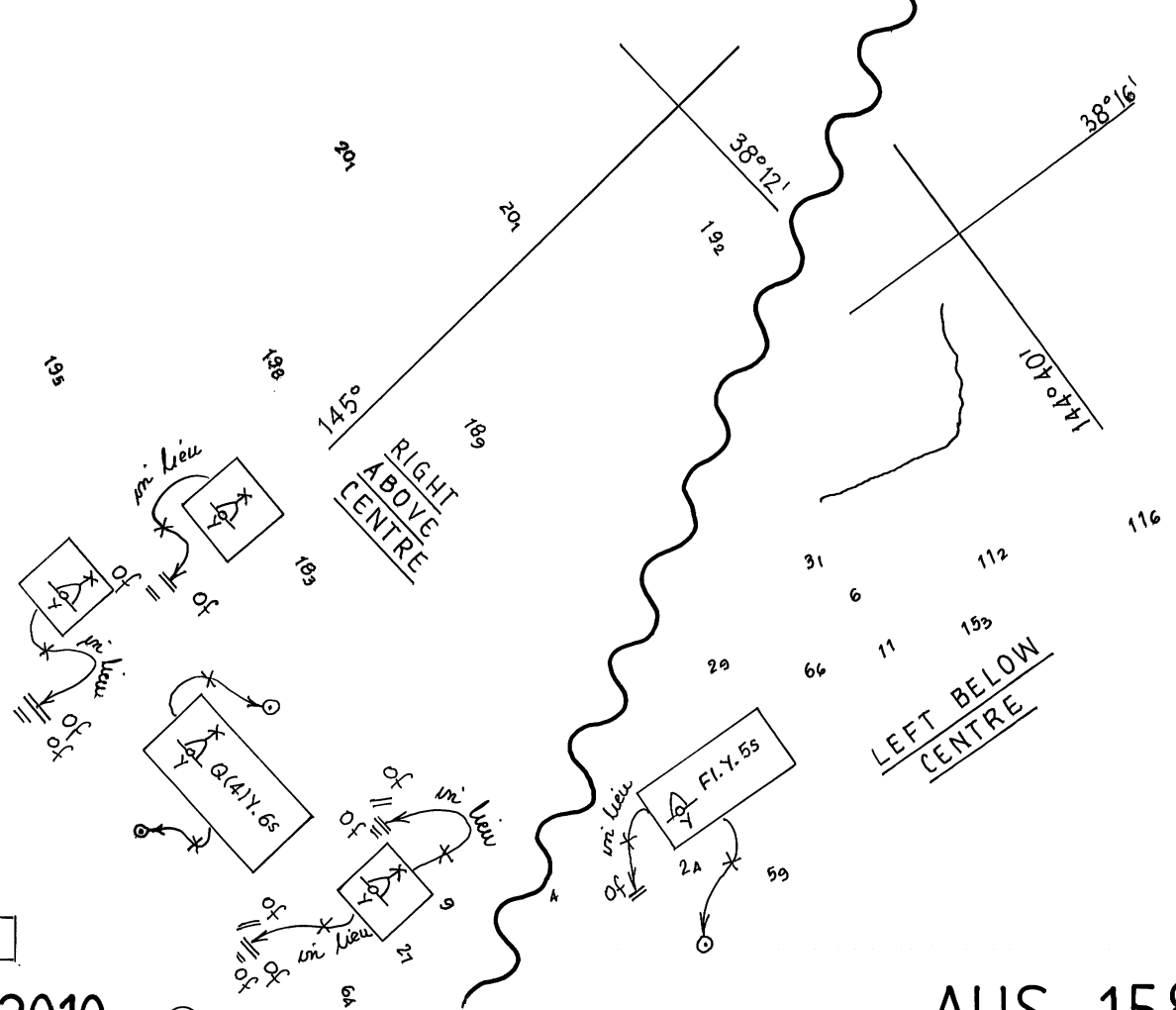


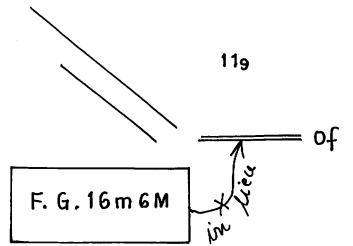
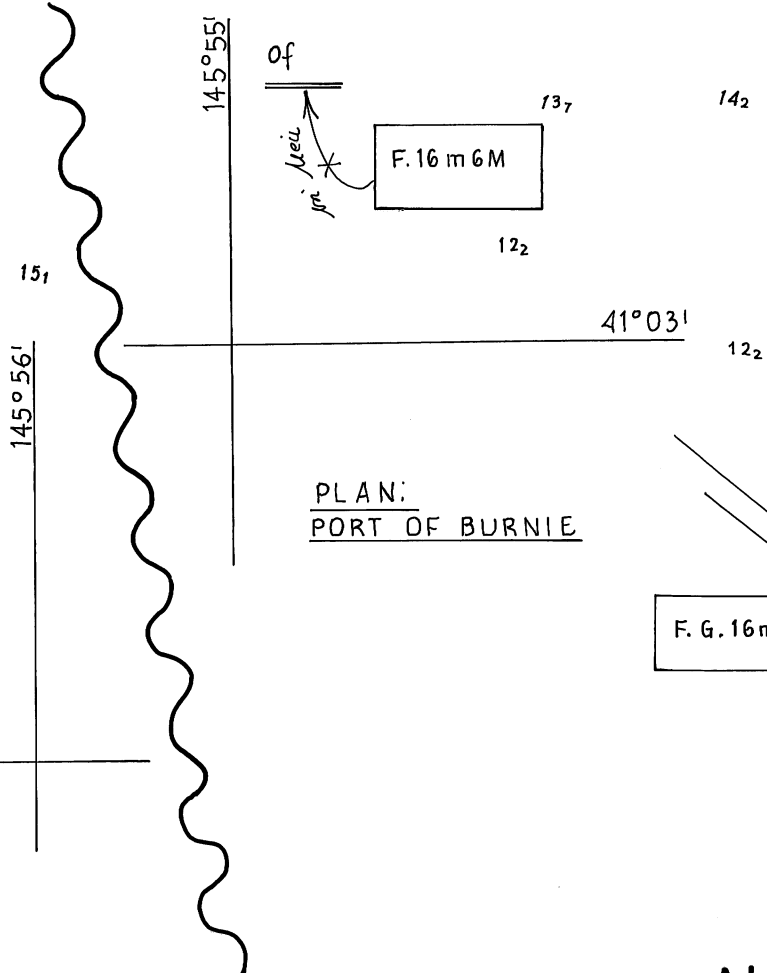
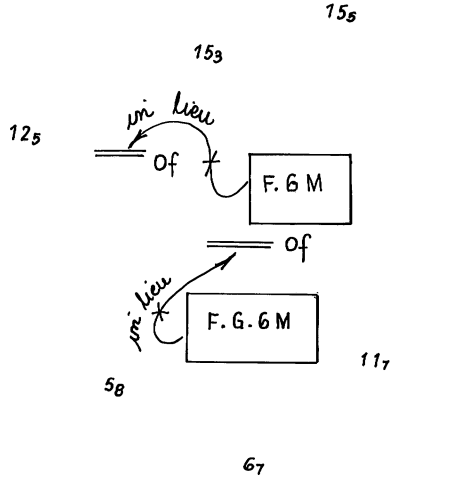
1370/2009

215,216/2010

© Commonwealth of Australia 2010

AUS 158





LEFT BELOW CENTRE

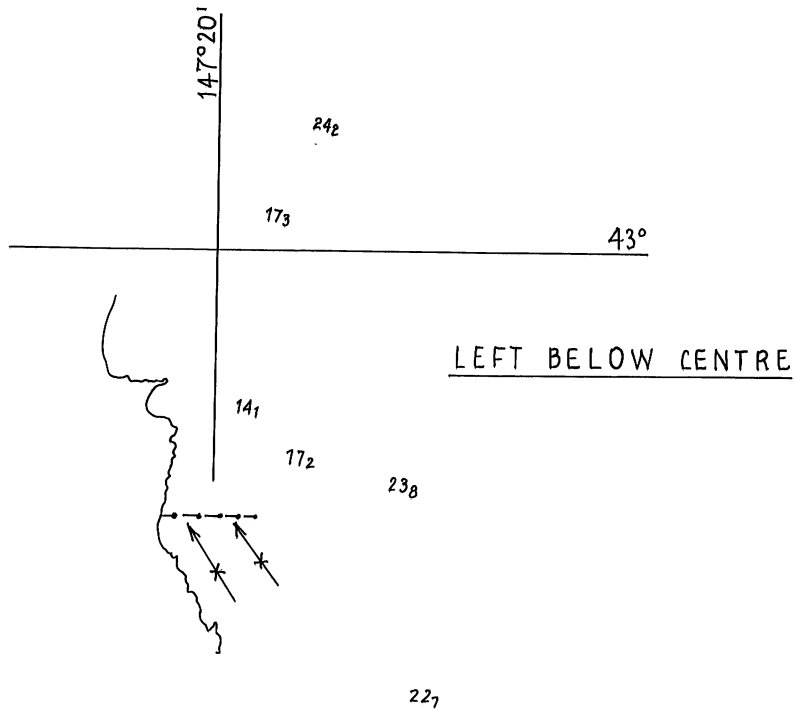
PLAN:
PORT OF BURNIE

1316/2009

213/2010

© commonwealth of Australia 2010

AUS 163

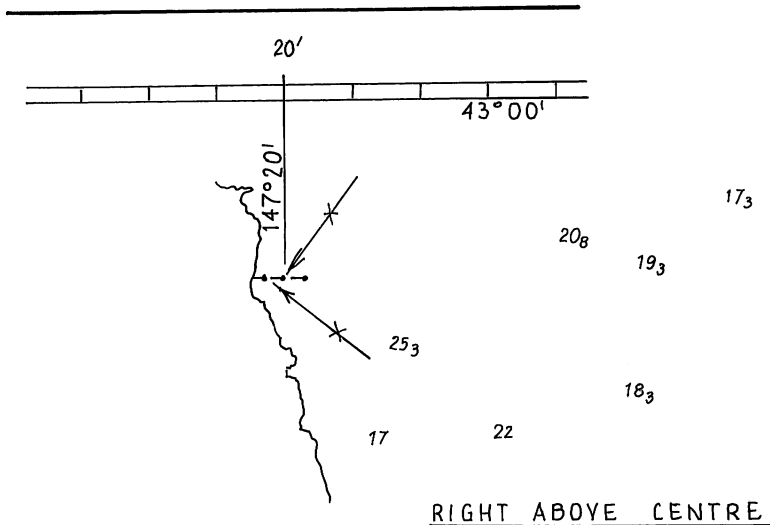


45/2010

212/2010

© Commonwealth of Australia 2010

AUS 171

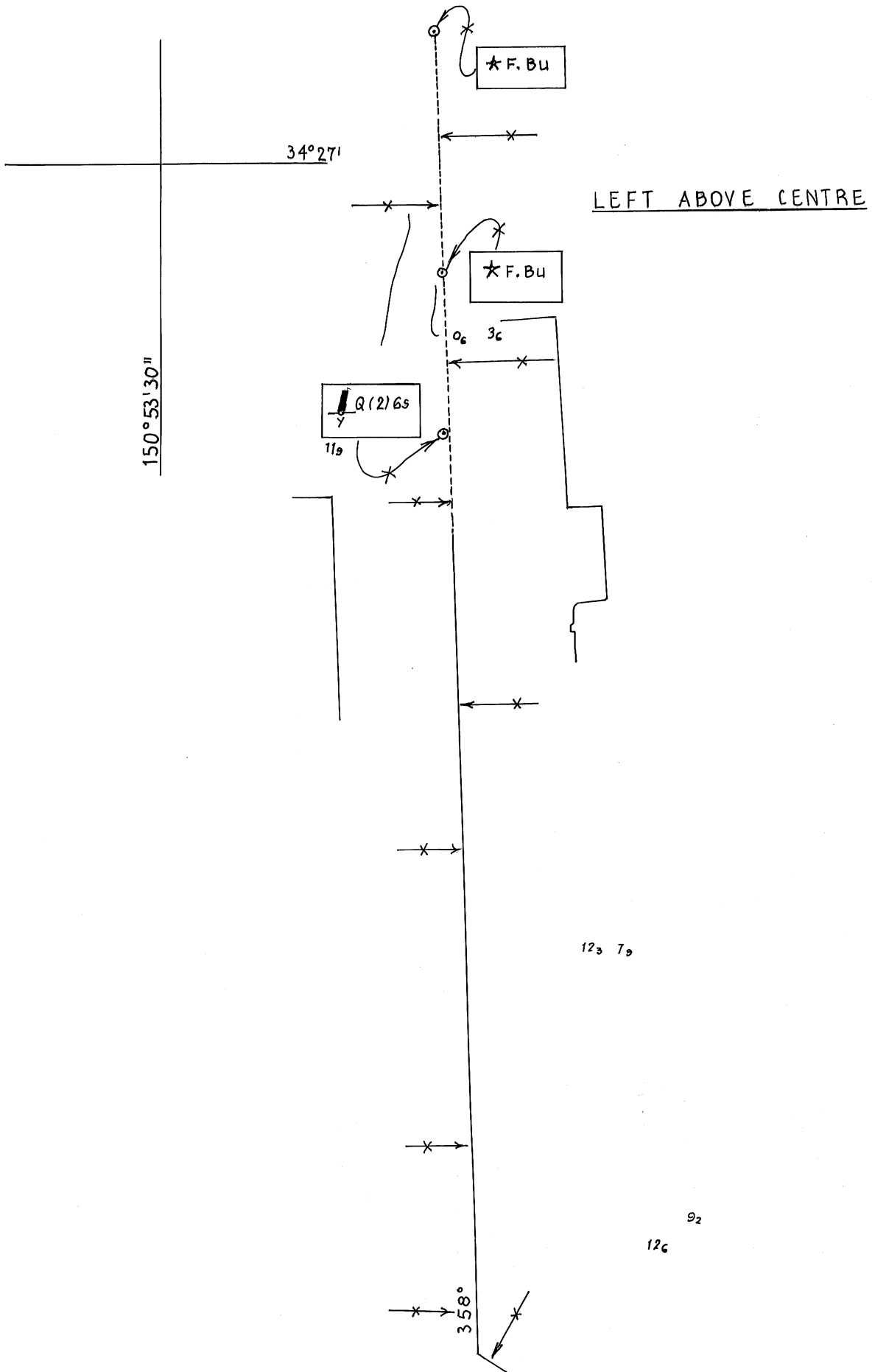


1060/2009

212/2010

© Commonwealth of Australia 2010

AUS 173

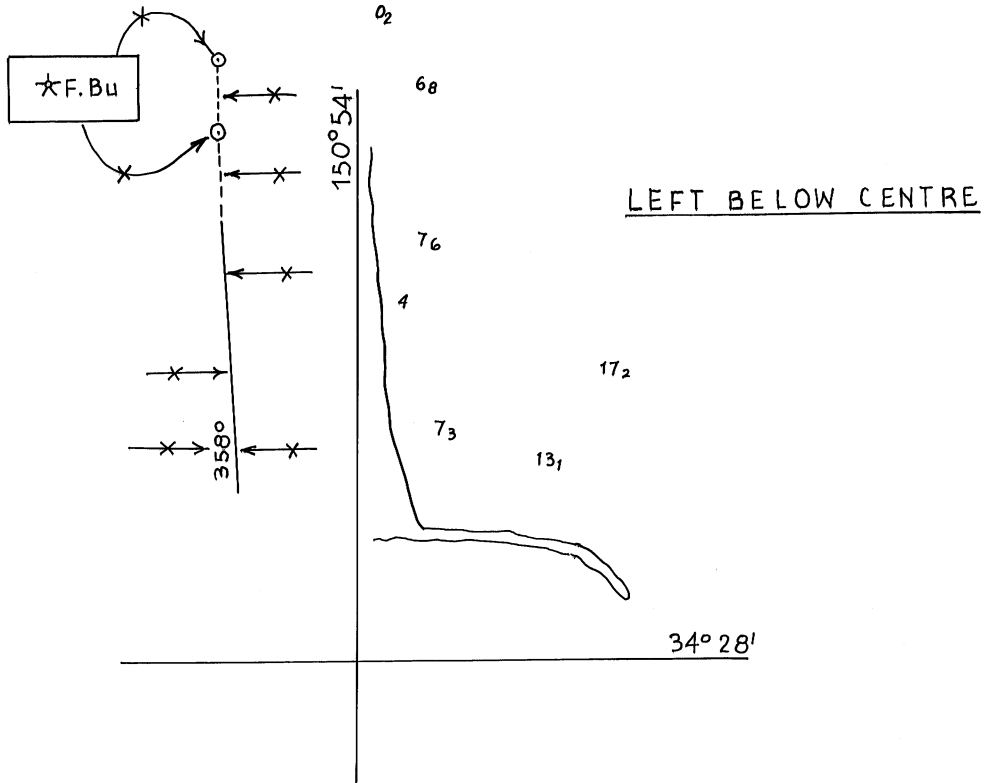


99/2010

192/2010

© Commonwealth of Australia 2010

AUS 194

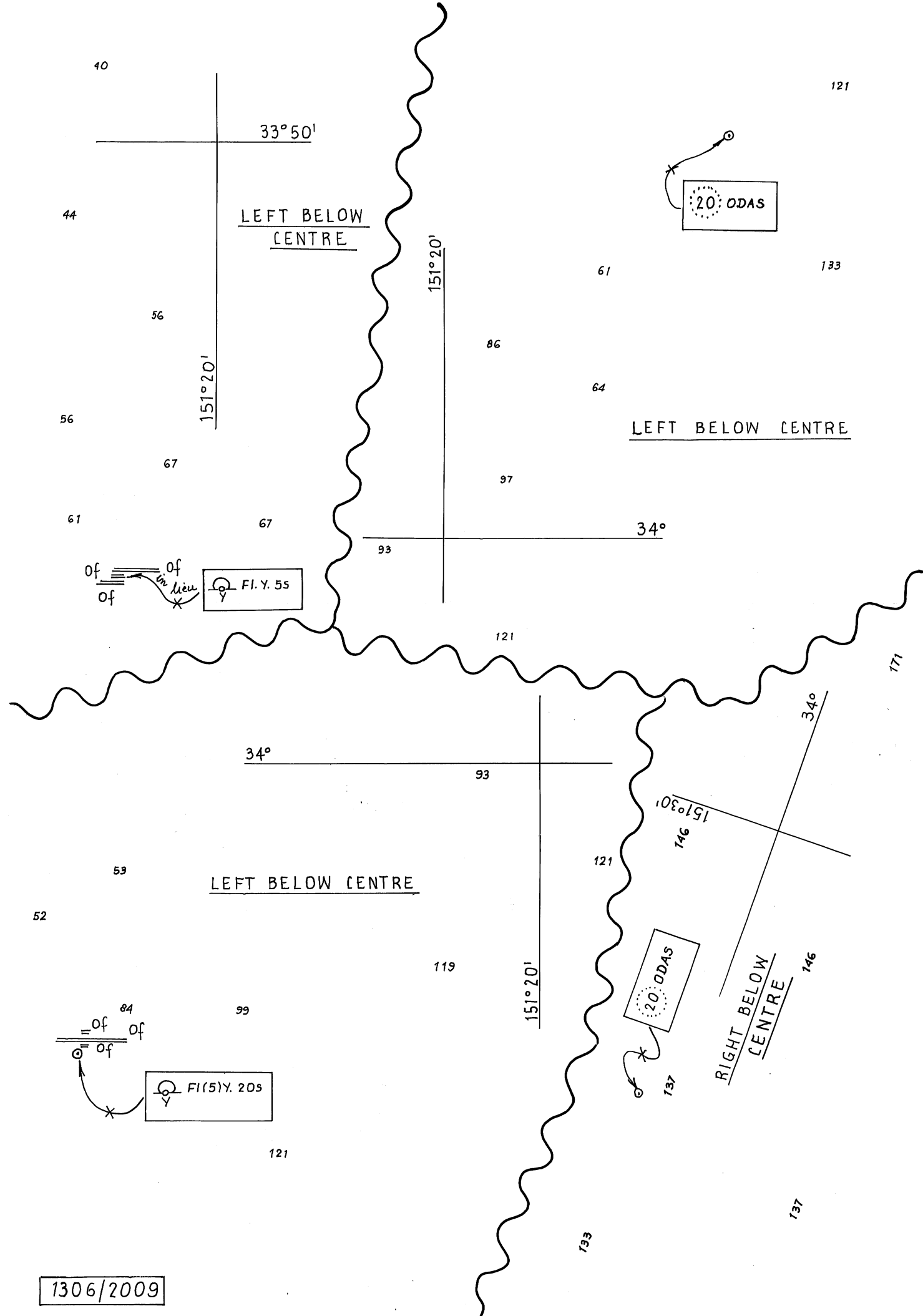


99/2010

192/2010

© Commonwealth of Australia 2010

AUS 195



53

84

$34^{\circ} 02'$

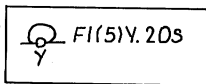
99

RIGHT BELOW CENTRE

$151^{\circ} 16'$

69

of
of



95

91

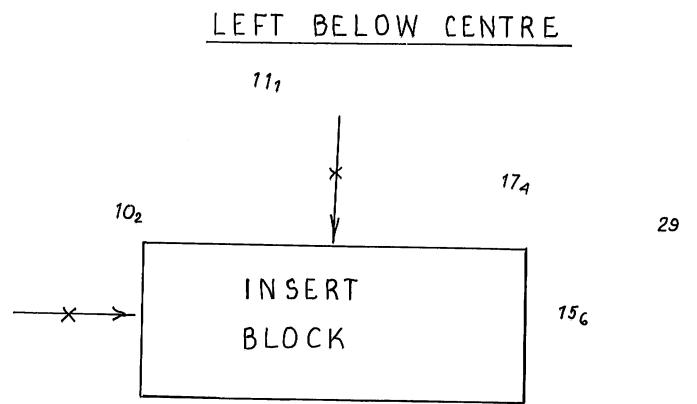
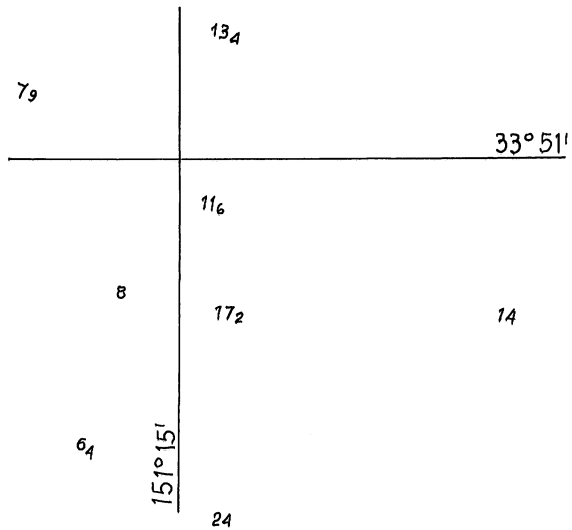
106

1410/2009

193/2010

© Commonwealth of Australia 2010

AUS 198



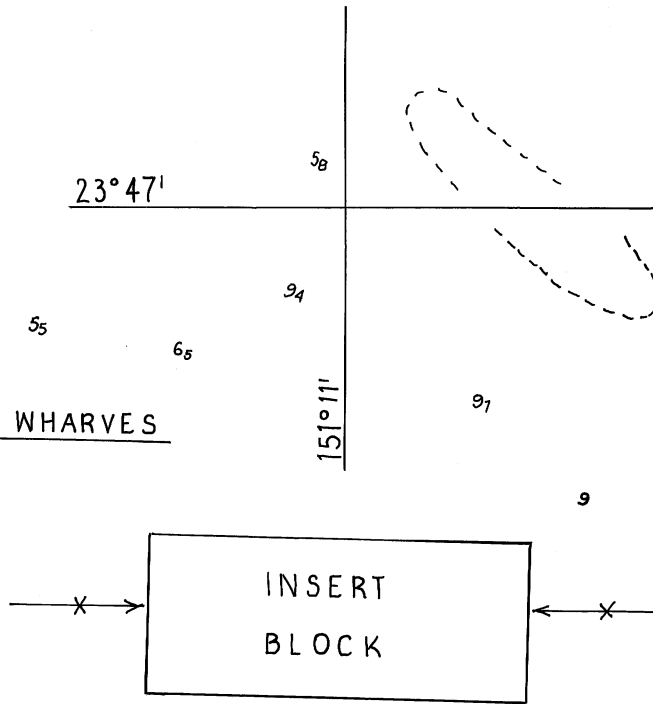
146/2010

194/2010

© Commonwealth of Australia 2010

AUS 201

PLAN:
FISHERMANS LANDING WHARVES

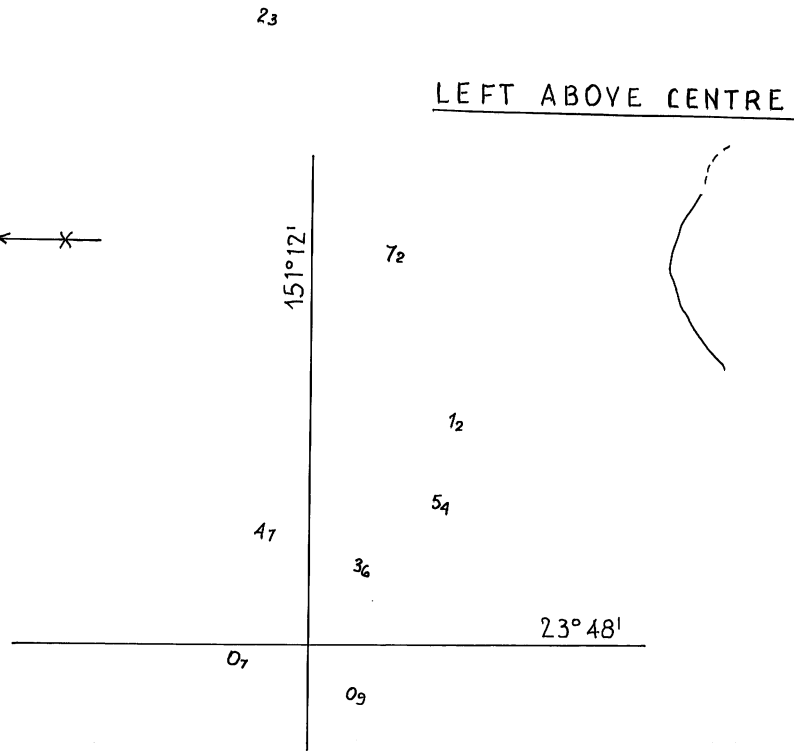
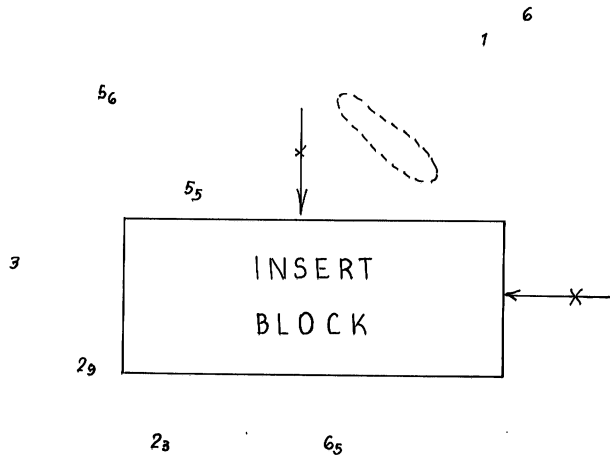


1261/2009

196/2010

© Commonwealth of Australia 2010

AUS 244

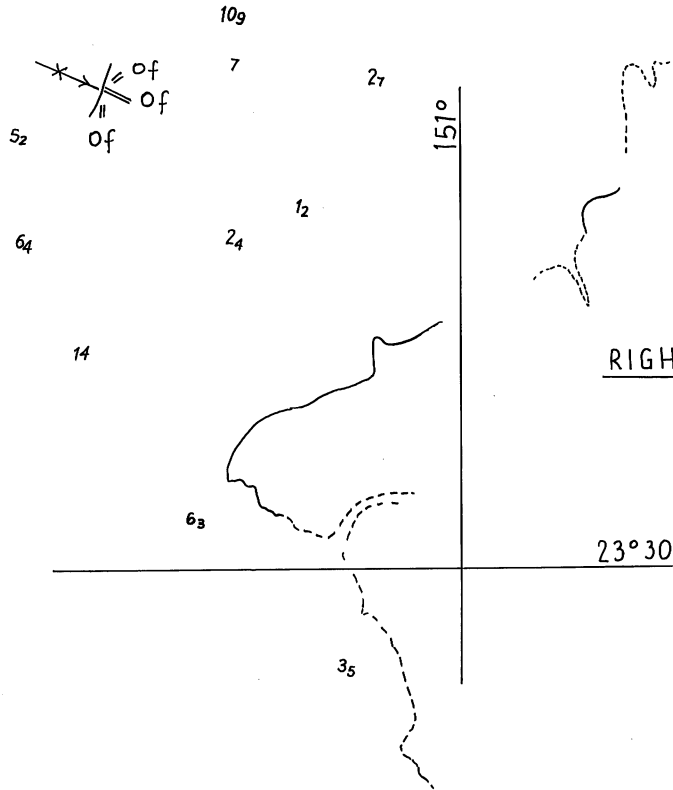


150/2010

196/2010

© Commonwealth of Australia 2010

AUS 245

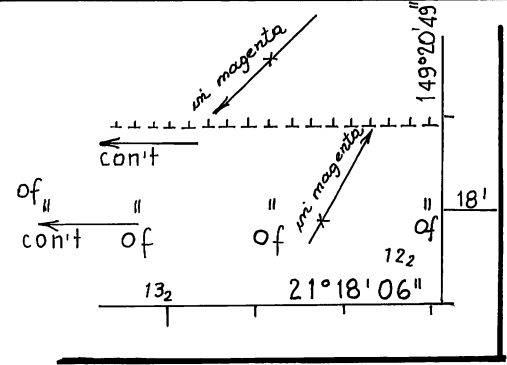
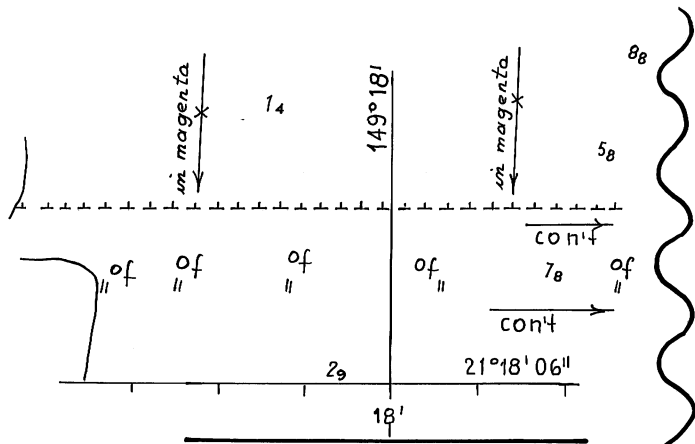


1263/2009

197/2010

© commonwealth of Australia 2010

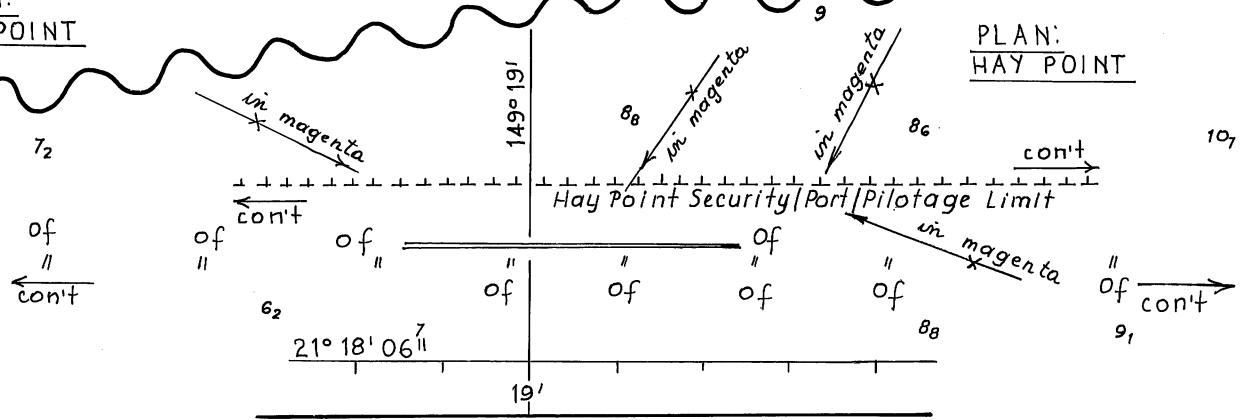
AUS 247



PLAN:
HAY POINT

PLAN:
HAY POINT

PLAN:
HAY POINT

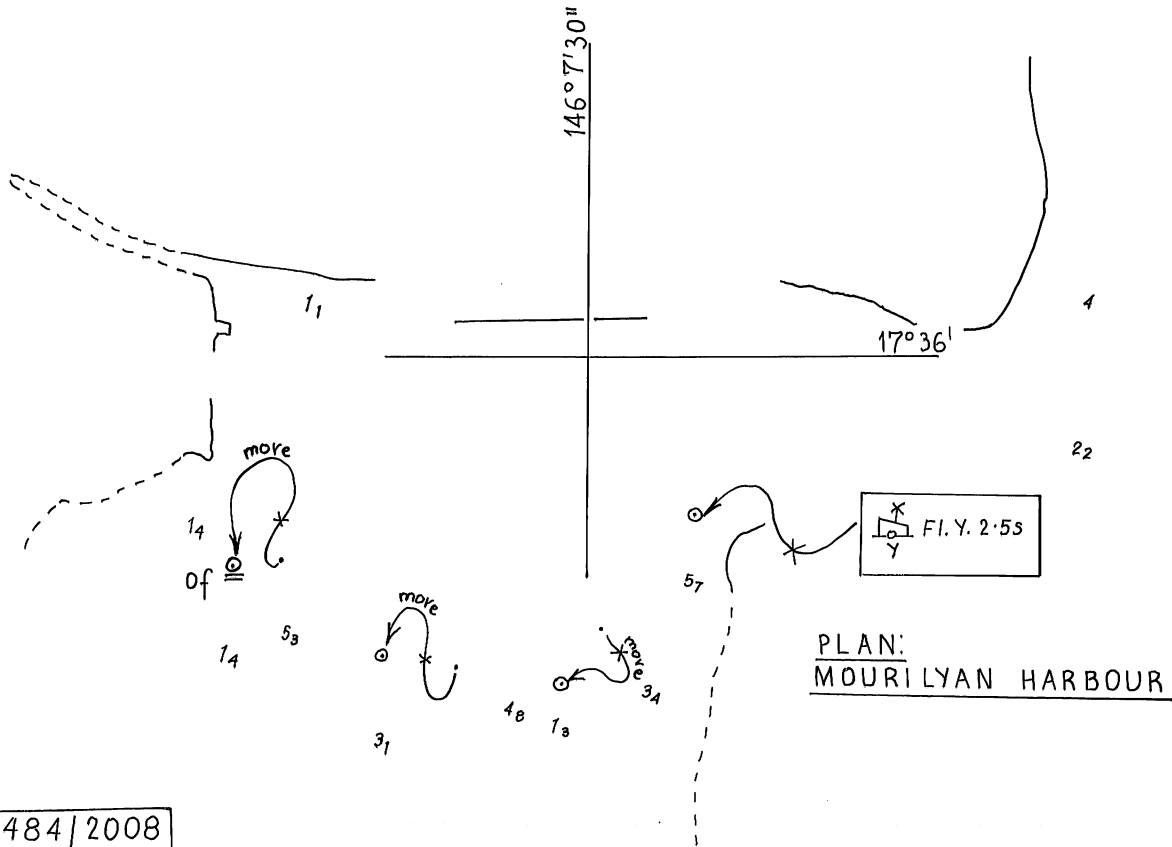


288/2009

198/2010

© Commonwealth of Australia 2010

AUS 250

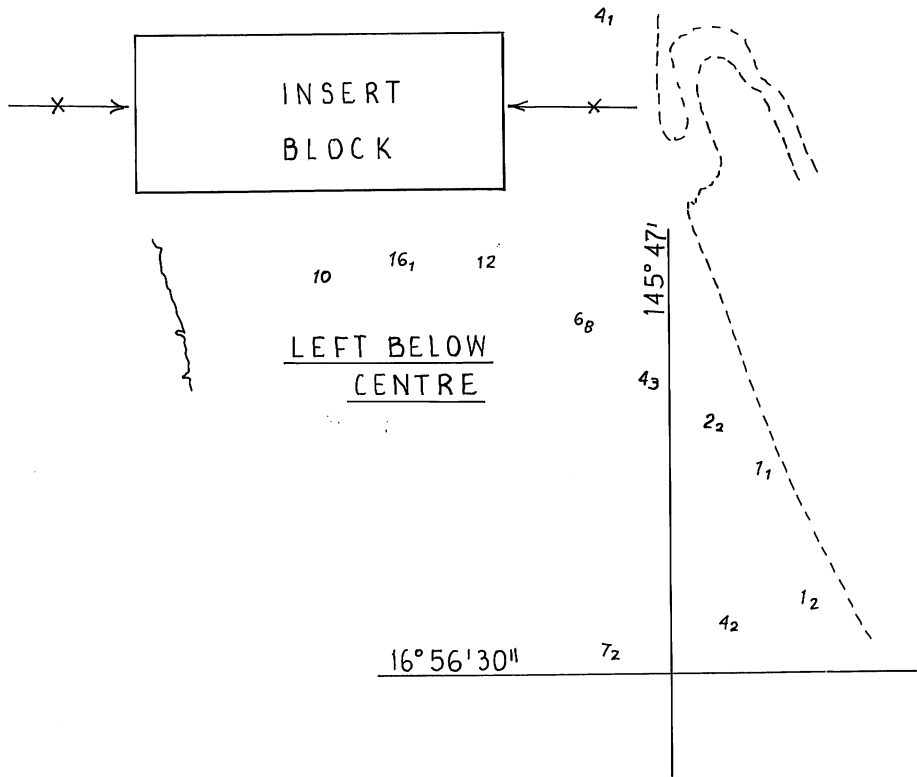


484/2008

199/2010

© Commonwealth of Australia 2010

AUS 258

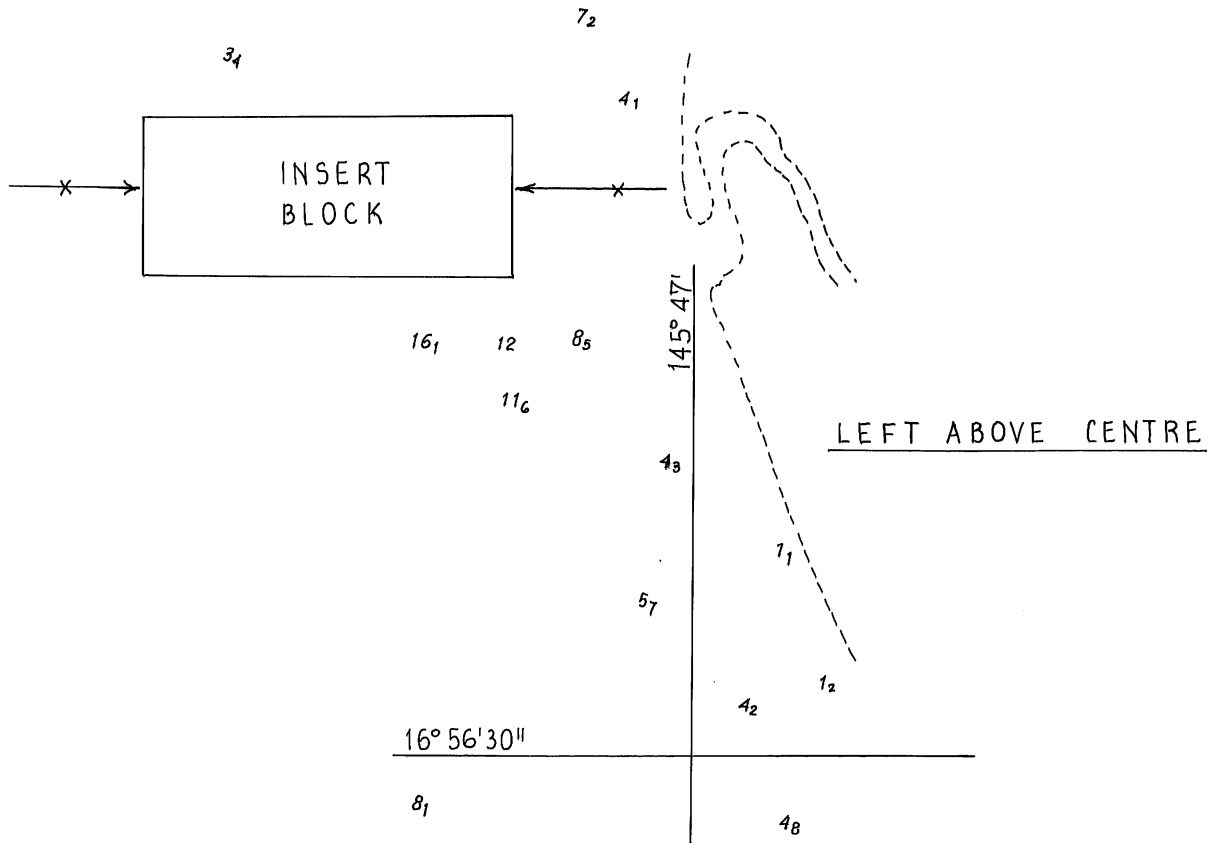


154/2010

200/2010

© Commonwealth of Australia 2010

AUS 263

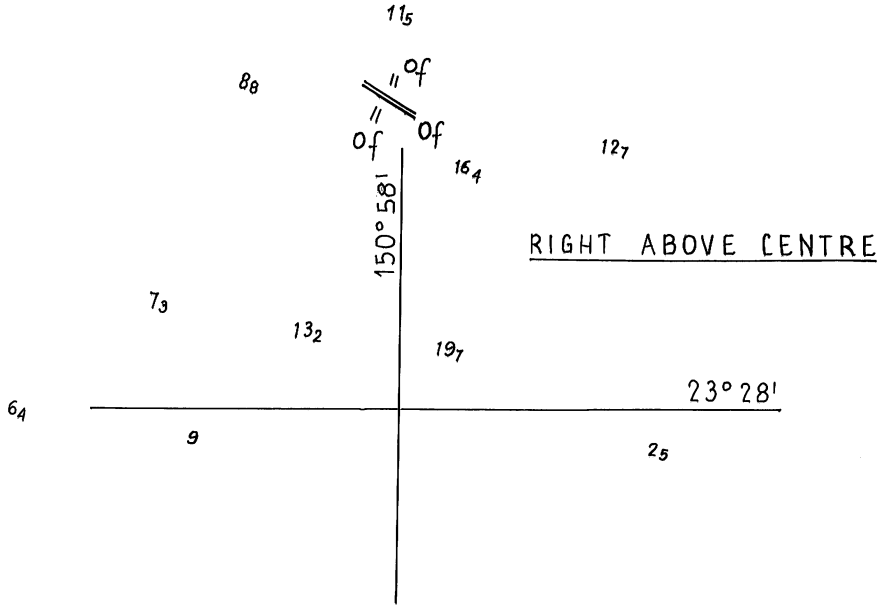


699/2009

200/2010

© commonwealth of Australia 2010

AUS 264

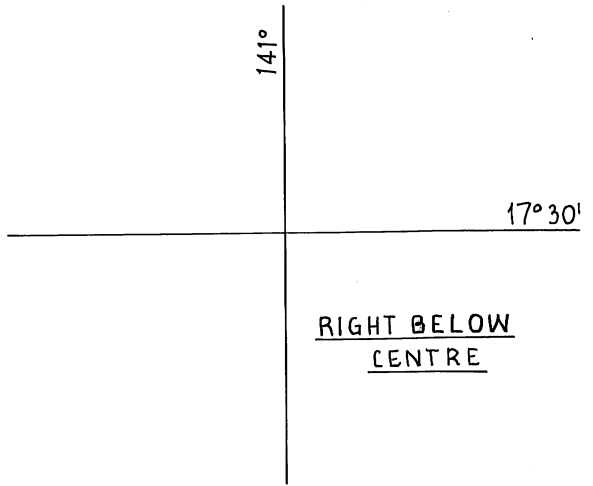
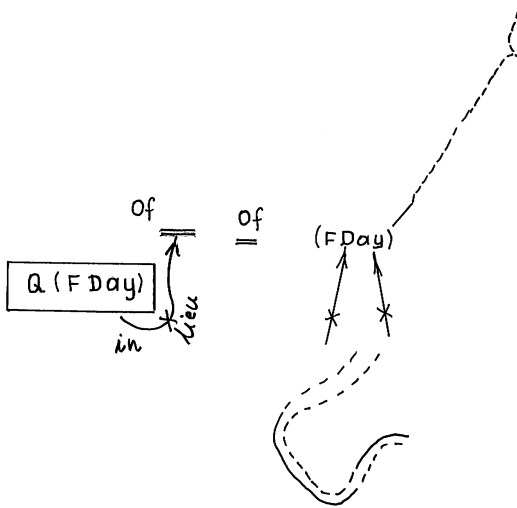


1093/2009

197/2010

© Commonwealth of Australia 2010

AUS 265

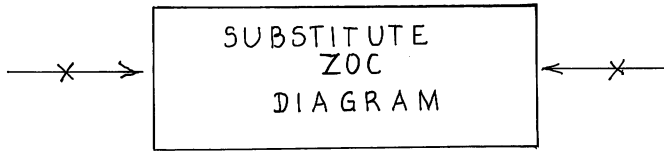


1051/2009

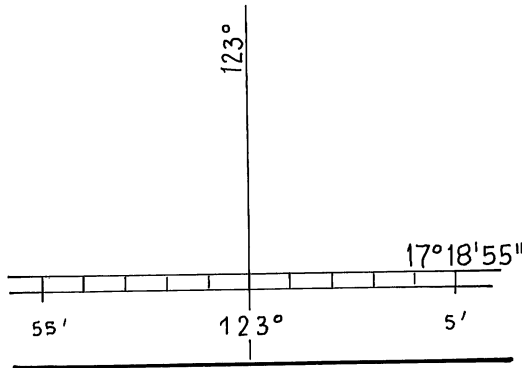
204/2010

© Commonwealth of Australia 2010

AUS 303



RIGHT BELOW CENTRE



33/2010

206/2010

© Commonwealth of Australia 2010

AUS 323

50

40

in lieu

of

Pepper Point

55

51

49

18

26° 30'

113° 30'

51

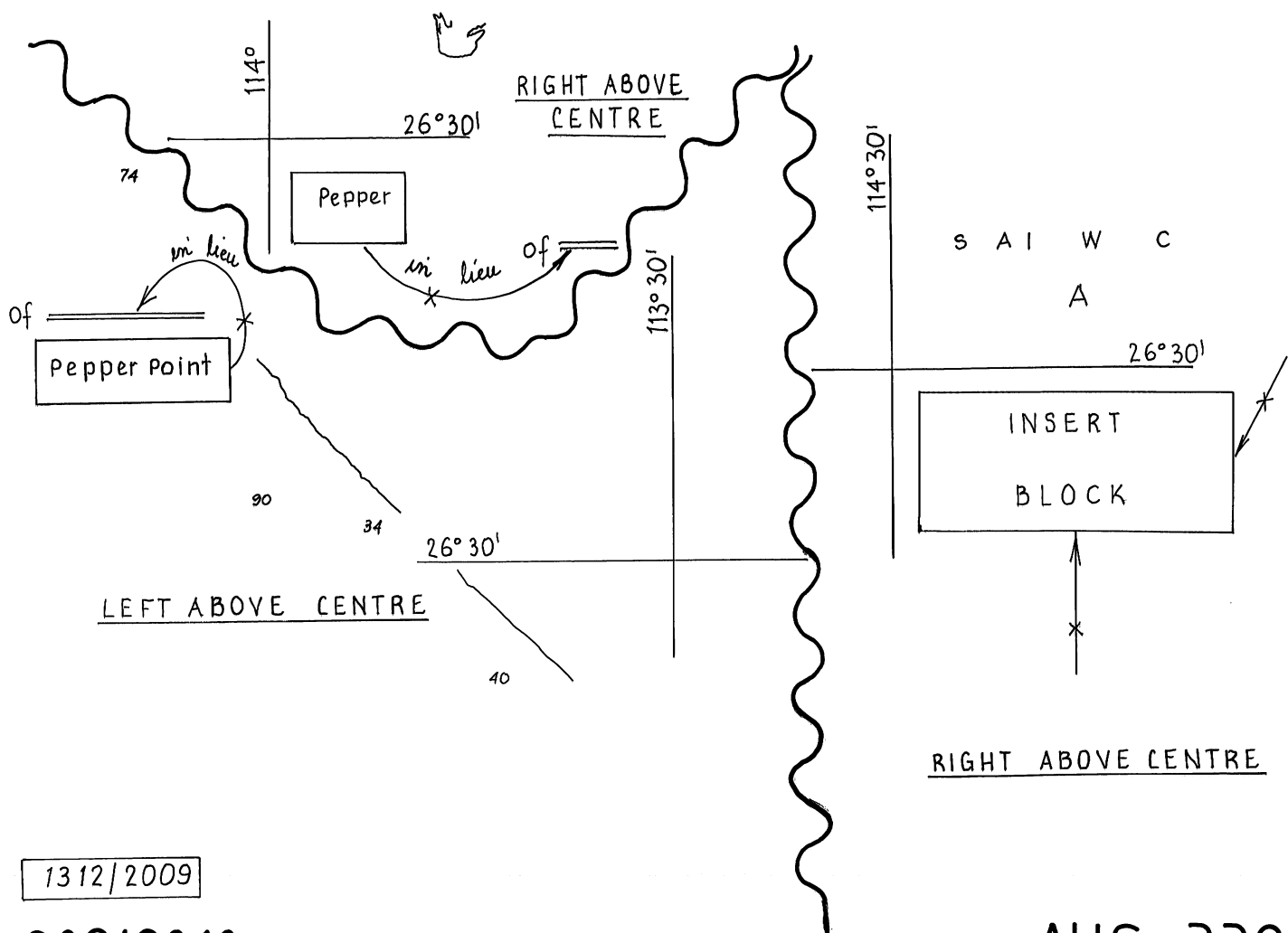
BELOW CENTRE

62/2009

209/2010

© commonwealth of Australia 2010

AUS 331

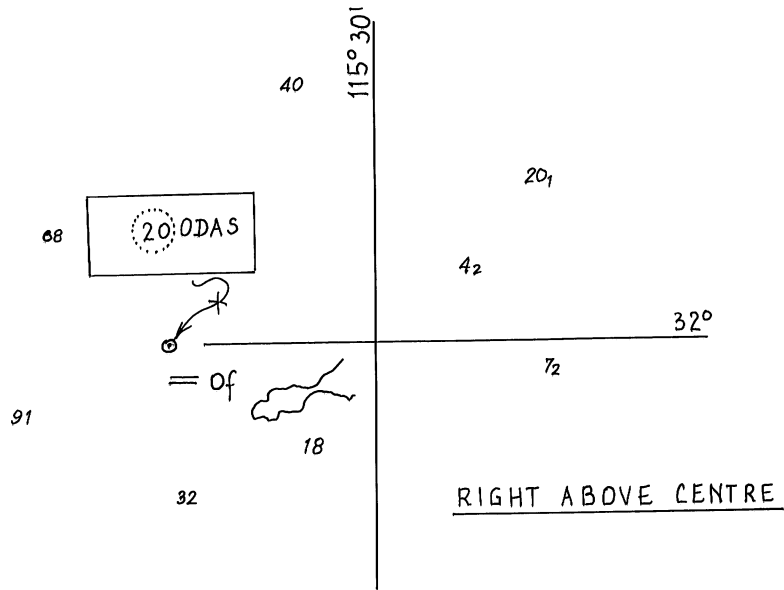


1312/2009

209/2010

© commonwealth of Australia 2010

AUS 332

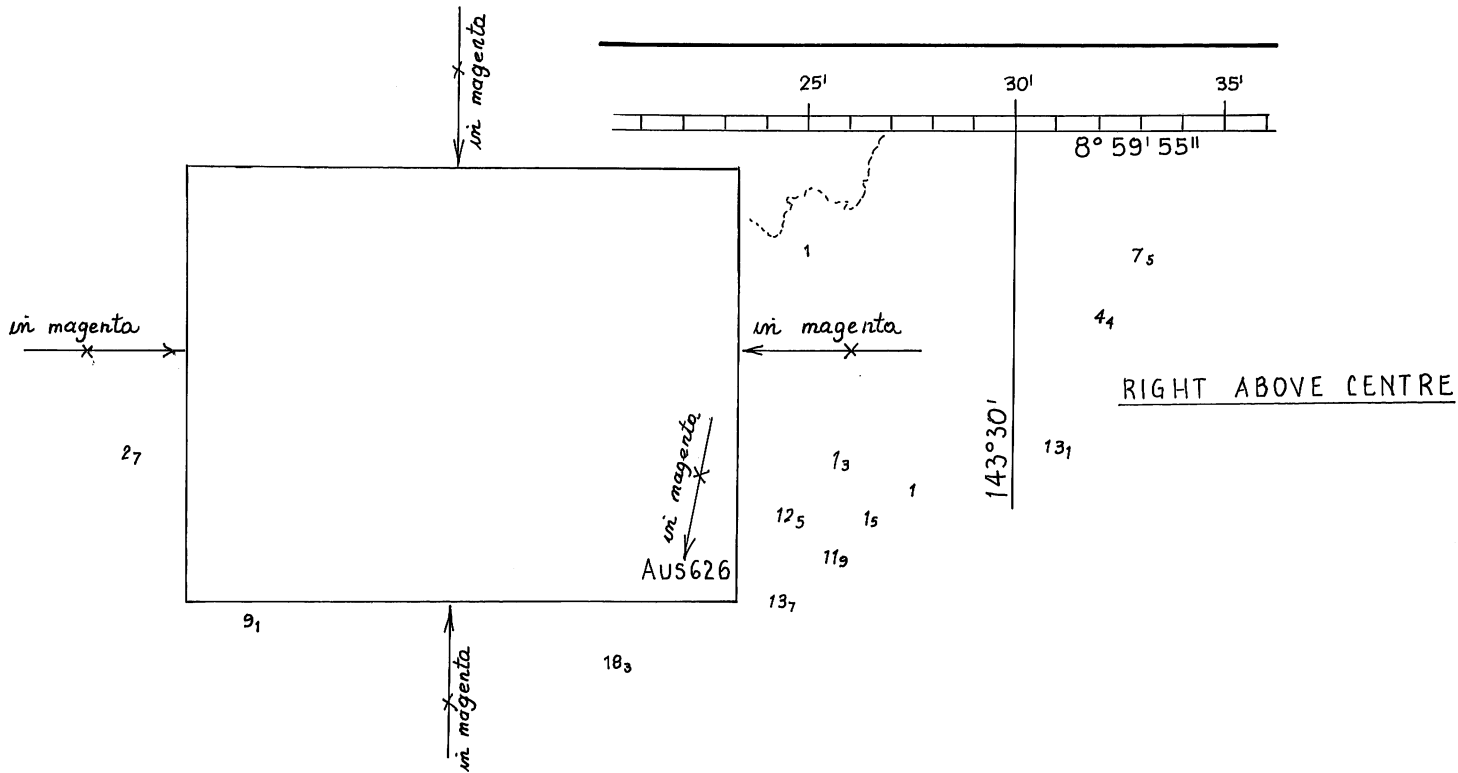


1313/2009

210/2010

© Commonwealth of Australia 2010

AUS 334

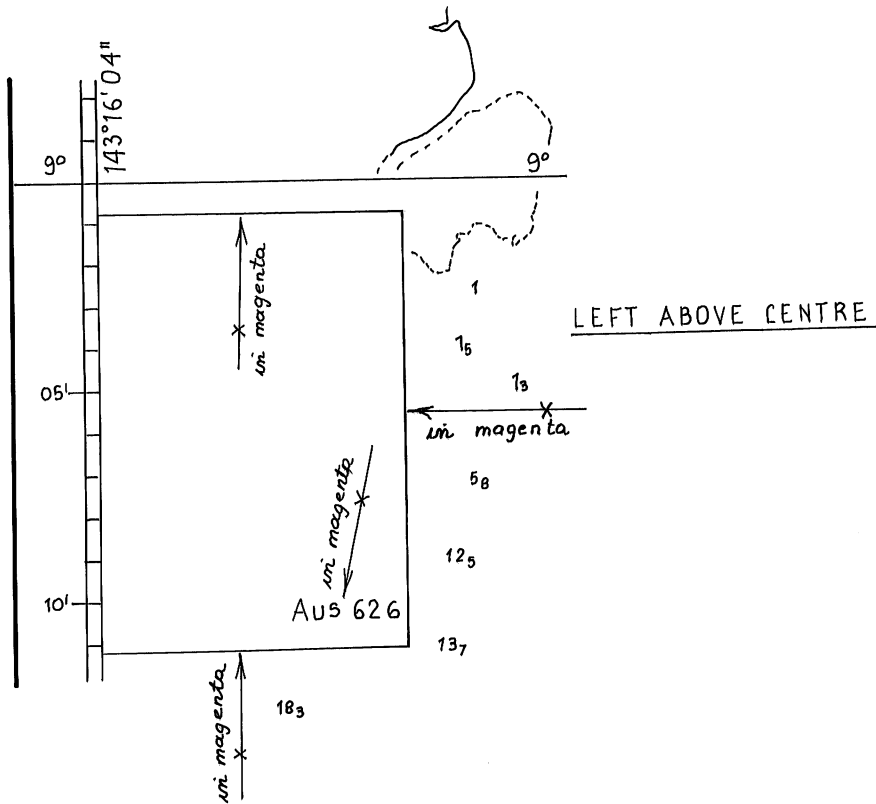


1417/2009

201/2010

© Commonwealth of Australia 2010

AUS 376

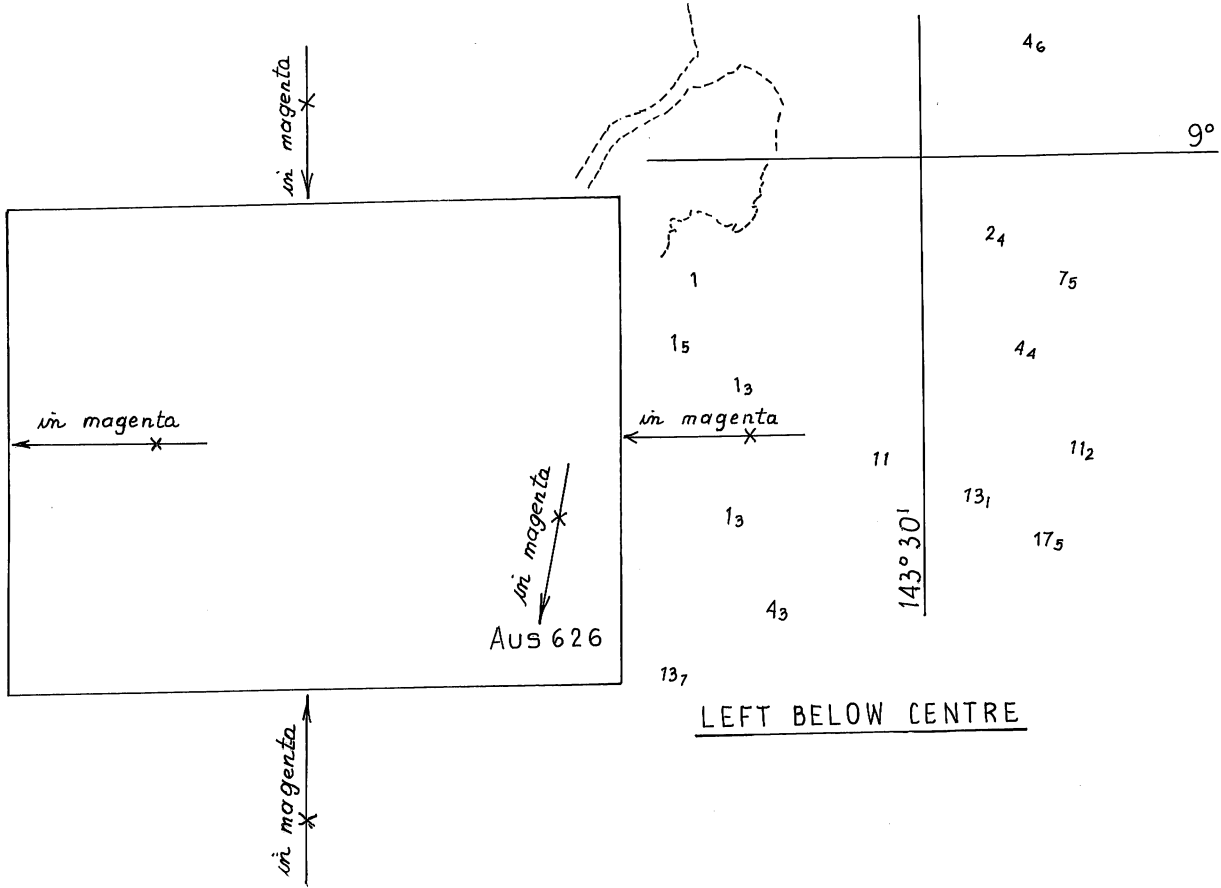


941/2009

201/2010

© Commonwealth of Australia 2010

AUS 377



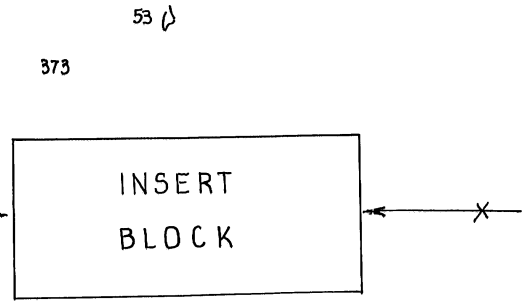
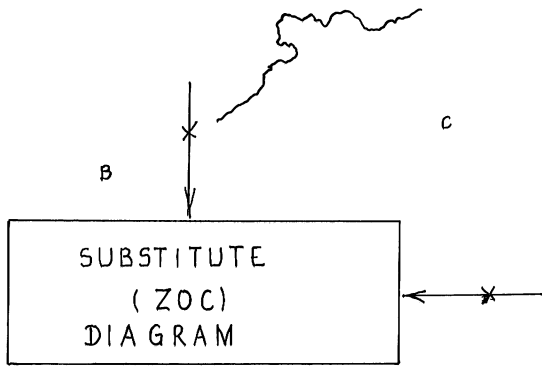
LEFT BELOW CENTRE

902/2008

201/2010

© commonwealth of Australia 2010

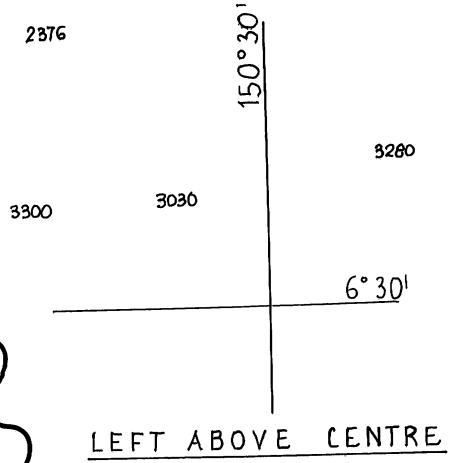
AUS 378



Z C S
 A D S A R
 A C A
 A

LEFT
ABOVE
CENTRE
 6°

150°30'

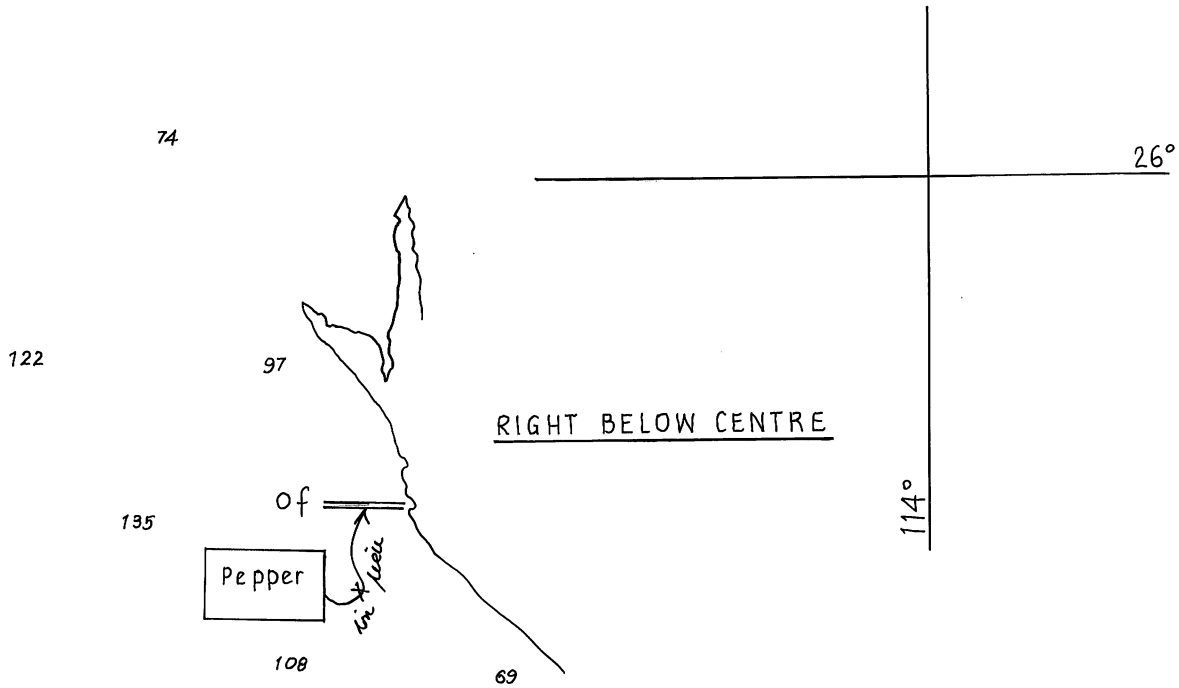


1306/2009

203/2010

© Commonwealth of Australia 2010

AUS 396

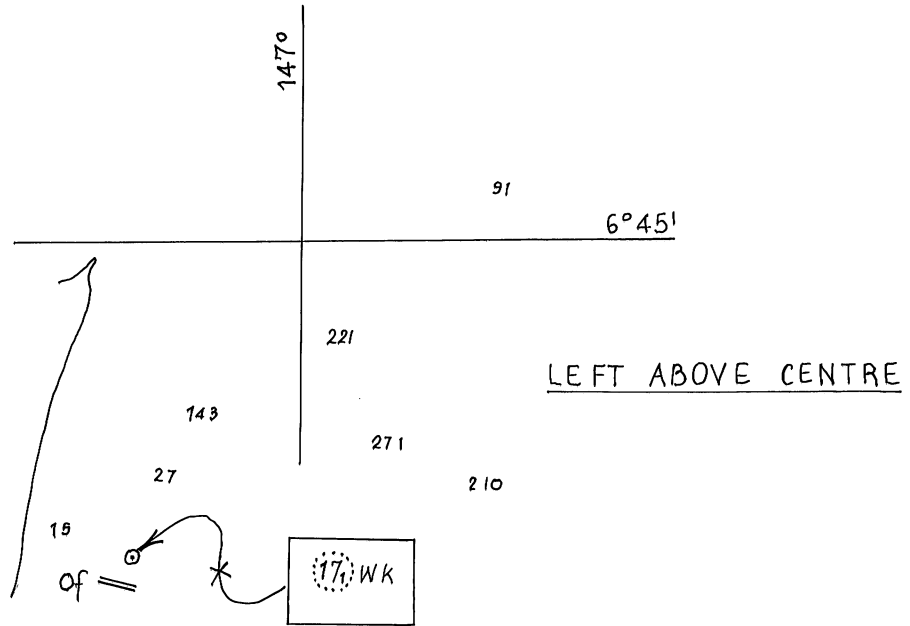


113/2010

209/2010

© Commonwealth of Australia 2010

AUS 416



1155/2009

202/2010

© Commonwealth of Australia 2010

AUS 523

FÜLLEBOR HARBOUR

~~CANCELLED~~

150° 40' 46"
10'

6° 10' 34"

40'

PLAN: FÜLLEBORN HARBOUR

150° 16' 45"
19'

6° 19' 30"

17'

18'

~~CANCELLED~~

PLAN: GASMATA

LINDEN HARBOUR

~~CANCELLED~~

150° 28'

6° 18' 41"

150° 28'

29'

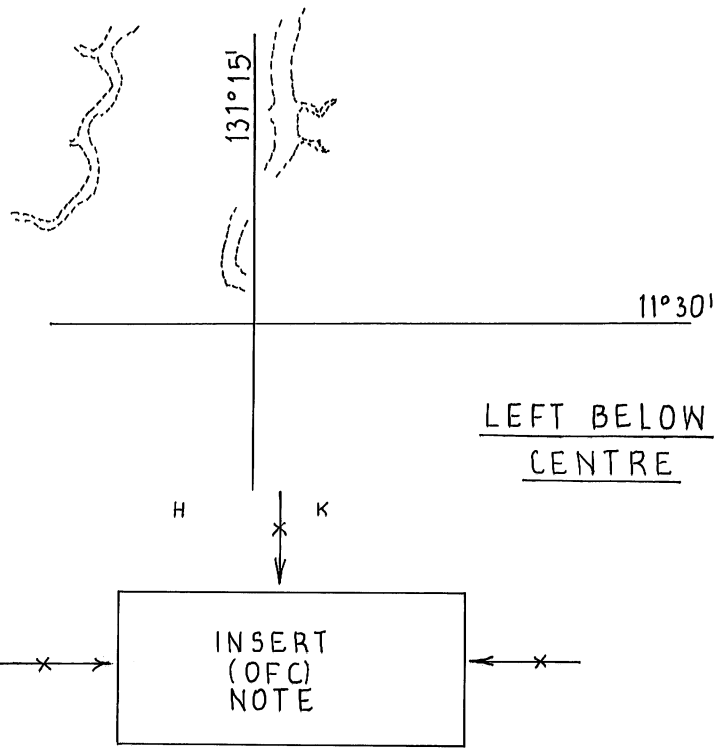
PLAN: LINDEN HARBOUR

537/2009

203/2010

© Commonwealth of Australia 2010

AUS 676




T L M J S C N

704/2009

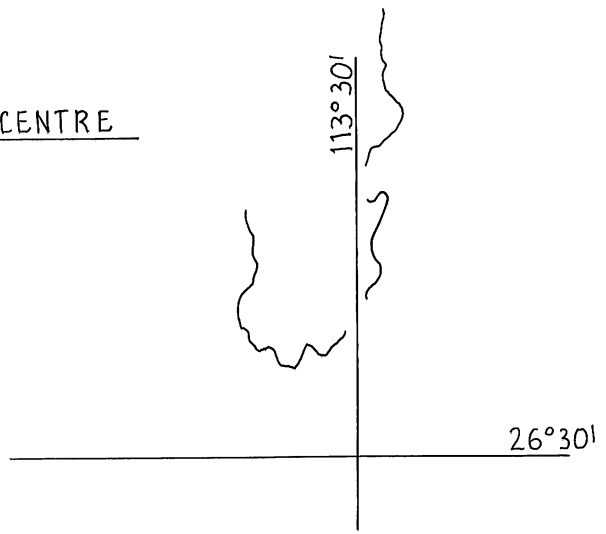
205/2010

© commonwealth of Australia 2010

AUS 721



LEFT BELOW CENTRE

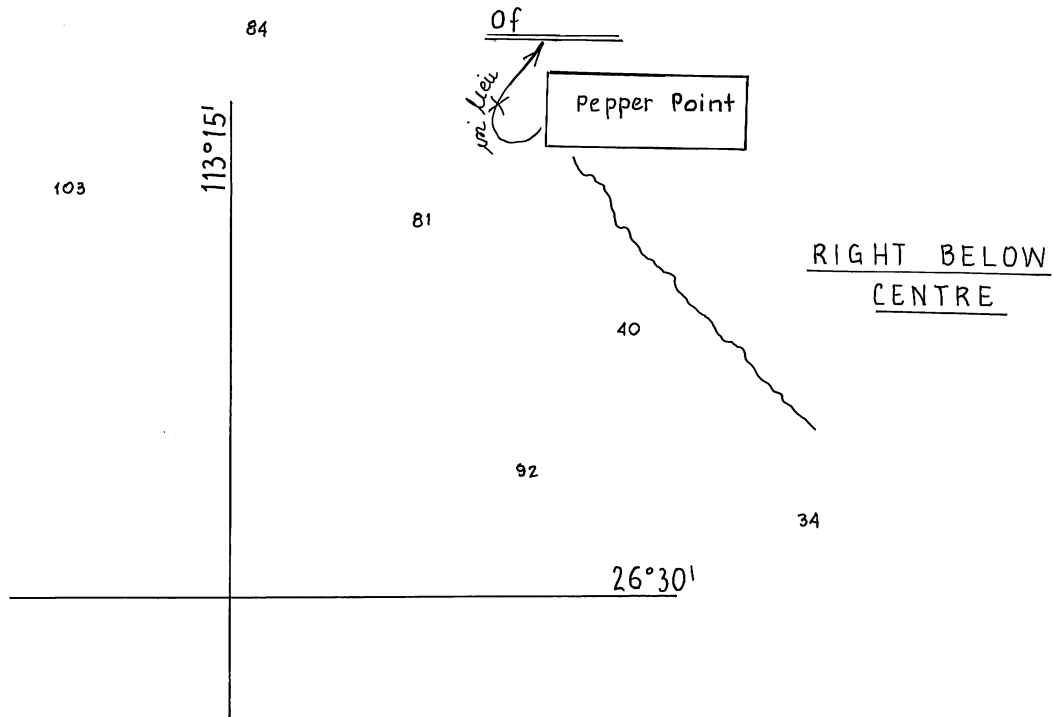


1164/2009

209/2010

© Commonwealth of Australia 2010

AUS 748

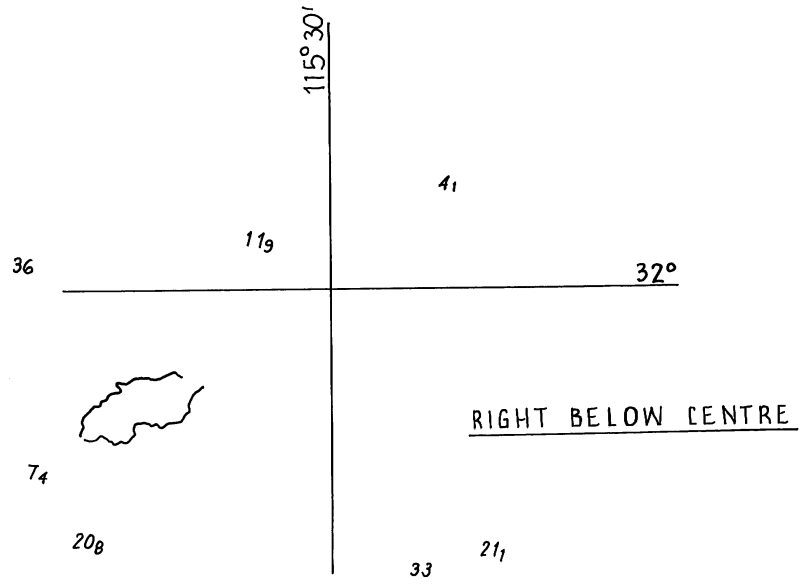
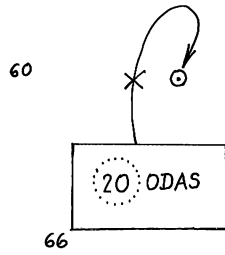


369/2009

209/2010

© commonwealth of Australia 2010

AUS 749

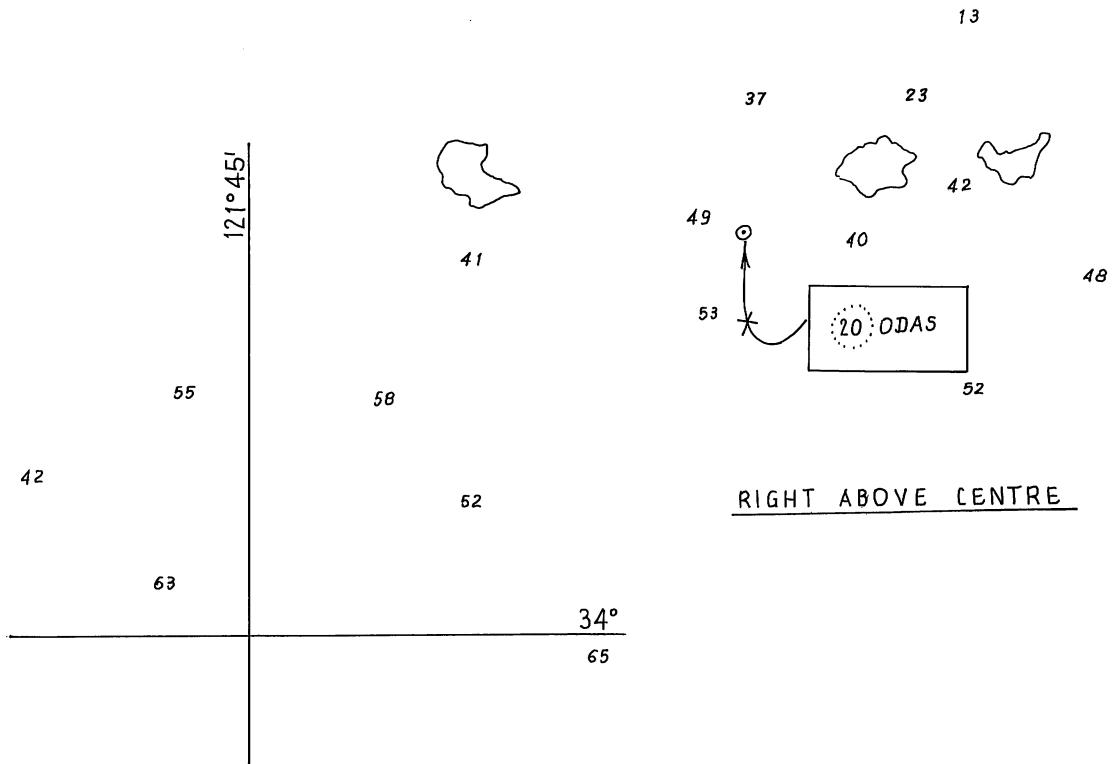


1313/2009

210/2010

© Commonwealth of Australia 2010

AUS 754

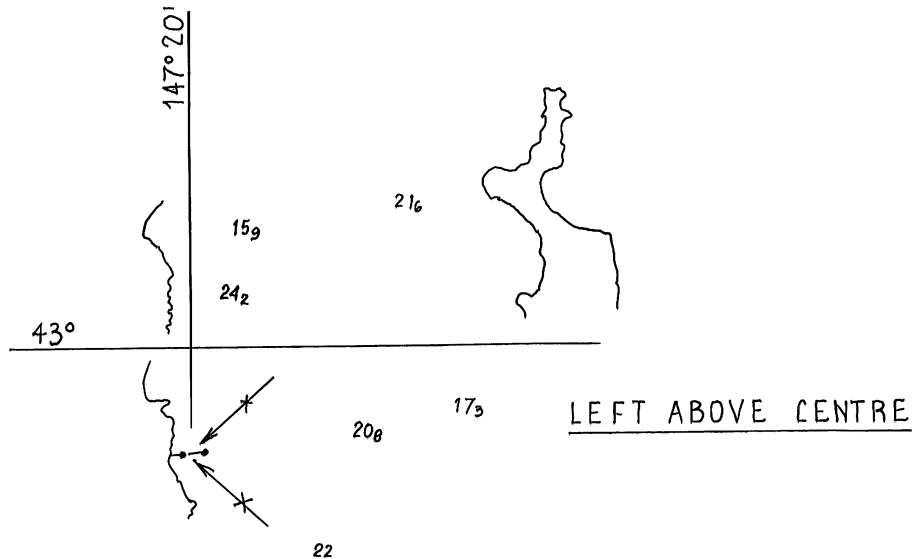


607/2009

211/2010

© Commonwealth of Australia 2010

AUS 762



492/2009


212/2010

© Commonwealth of Australia 2010

AUS 796

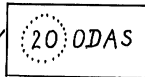
77

117



126

126



133

130

151° 30'

151° 15'

123

146

RIGHT ABOVE
CENTRE

123

34°

RIGHT ABOVE
CENTRE

131

146

134

124

34° 15'

691/2009

193/2010

© Commonwealth of Australia 2010

AUS 808

153°15'

LEFT BELOW CENTRE

13₄

30°

31

11

16₄

19₂

35

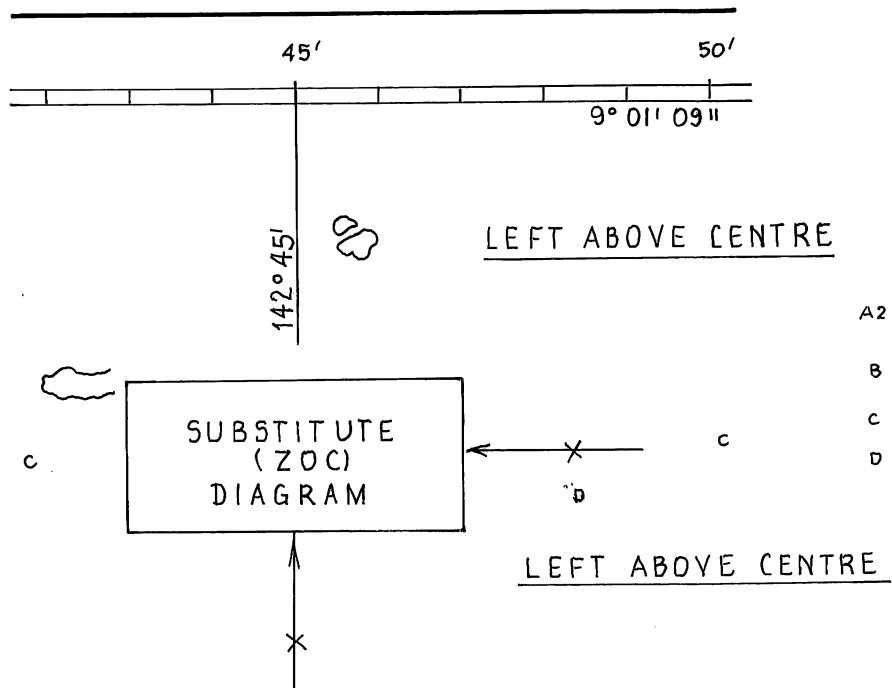
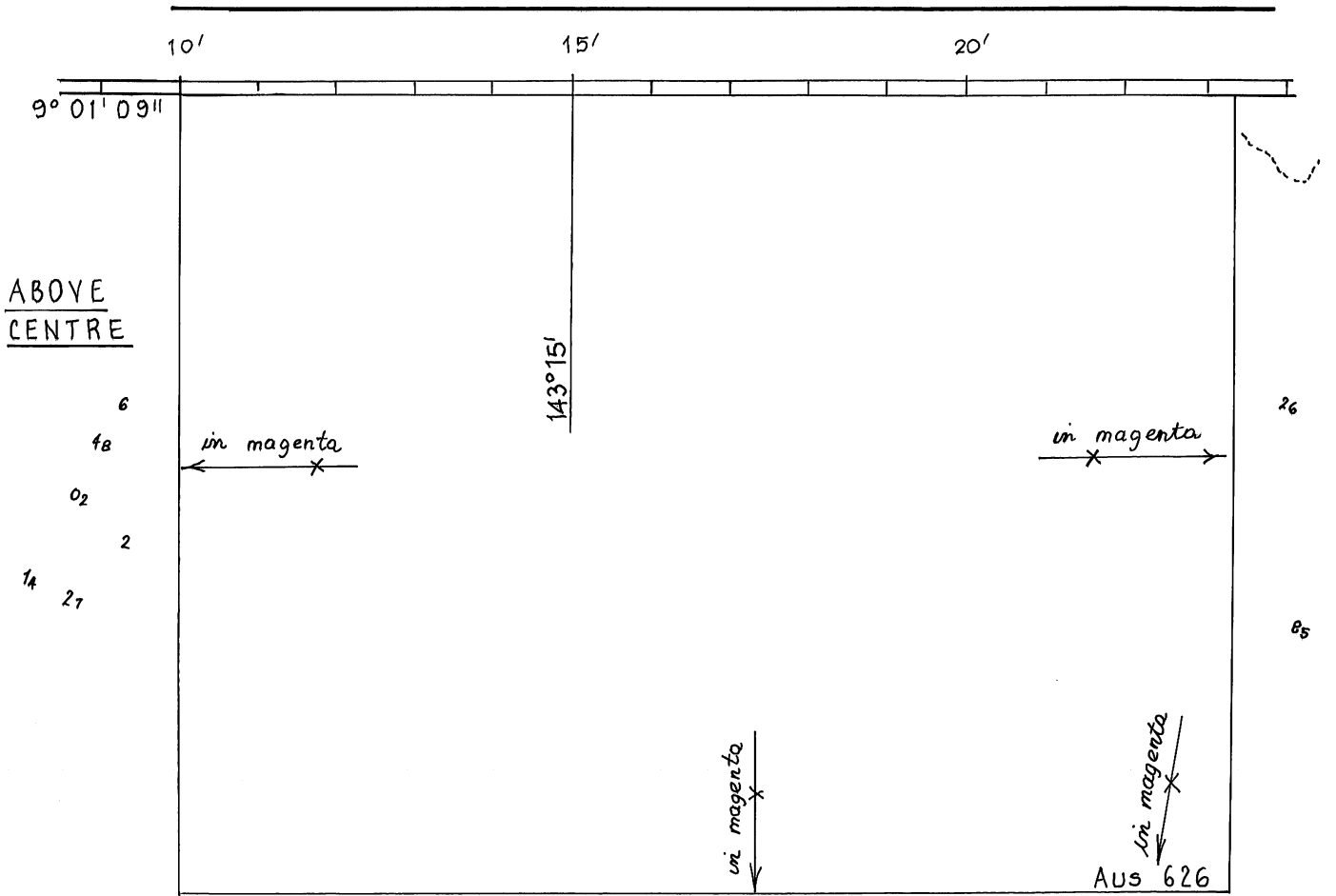
of
 == Bu. 35 3M
 ↗ ↖

101/2010

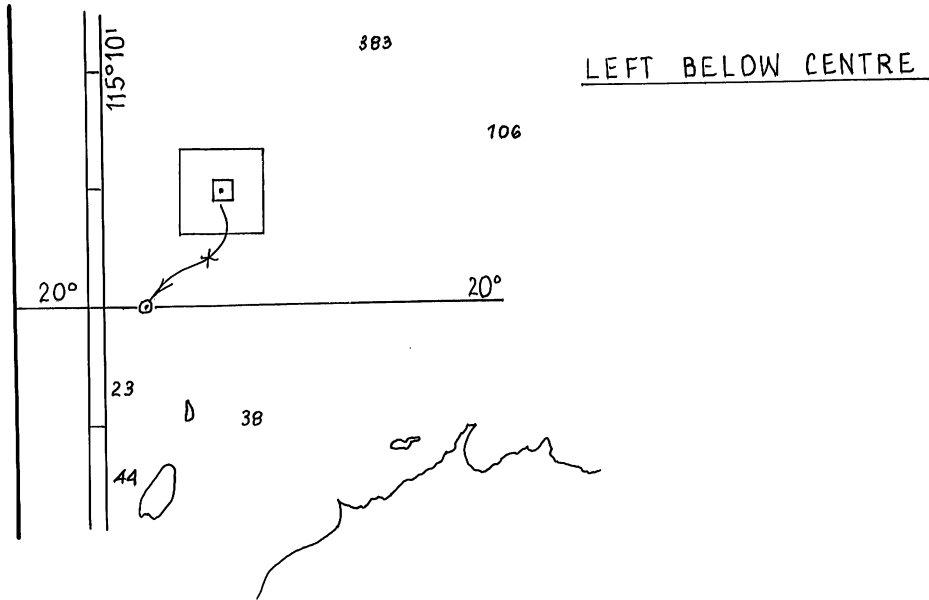
195/2010

© Commonwealth of Australia 2010

AUS 812



820/2009



32/2010

208/2010

© Commonwealth of Australia 2010

INT 603
AUS4603