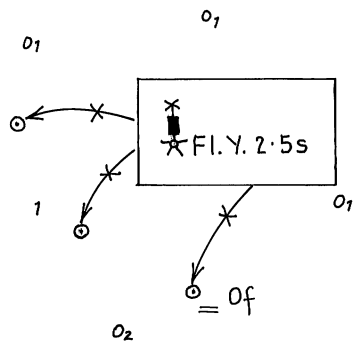


RIGHT BELOW CENTRE

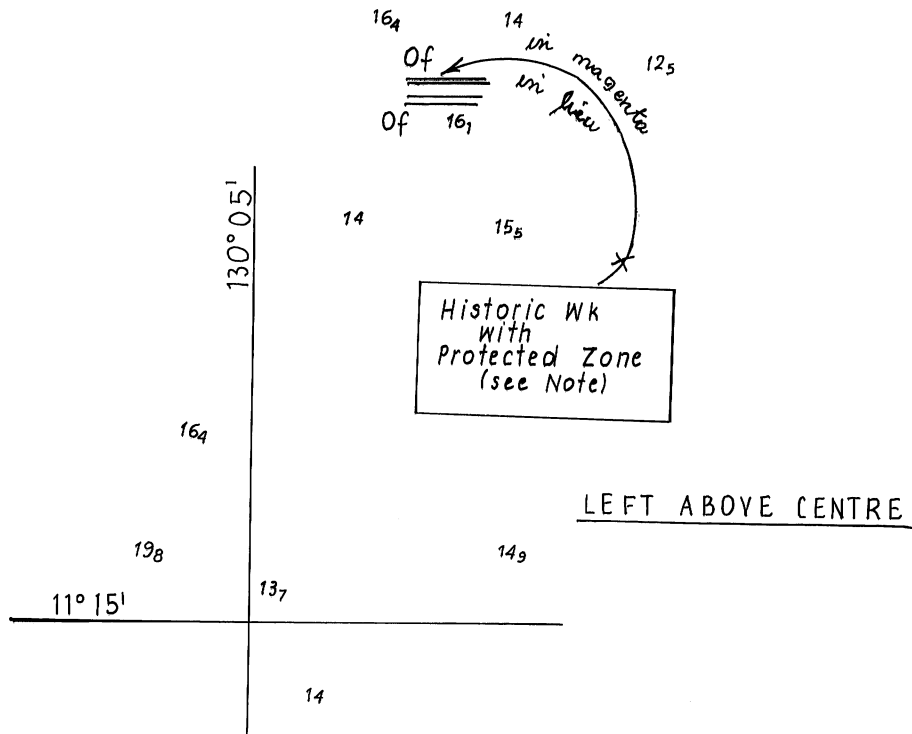


204/2010

786/2010

© Commonwealth of Australia 2010

AUS 6

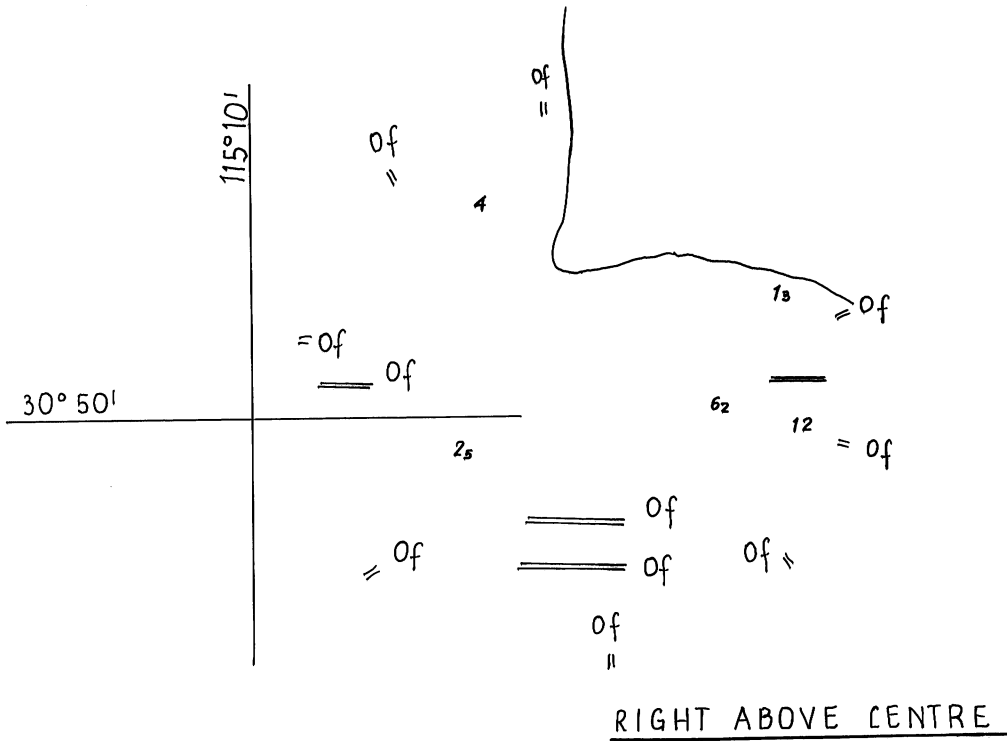


253/2010

788/2010

© Commonwealth of Australia 2010

AUS 22

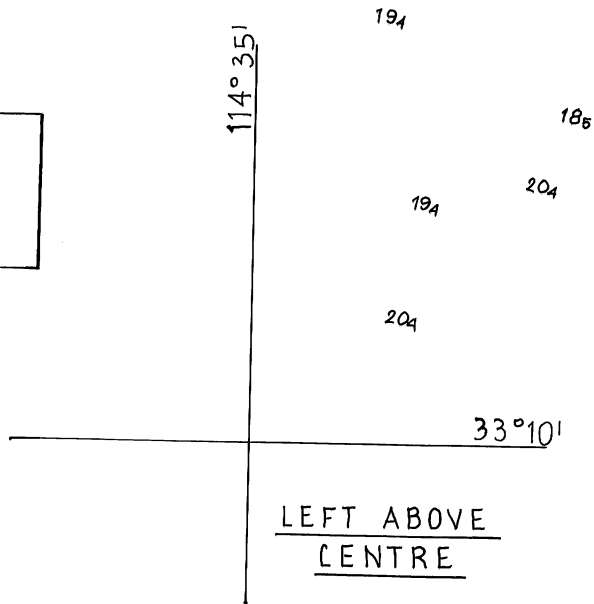
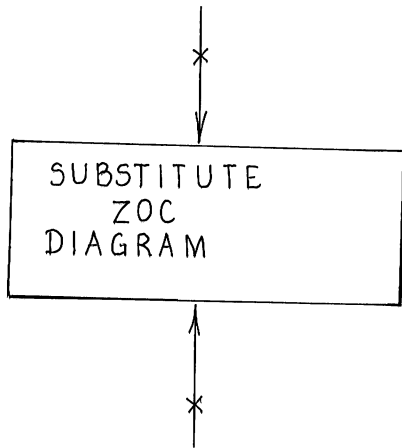


38/2010

792/2010

© Commonwealth of Australia 2010

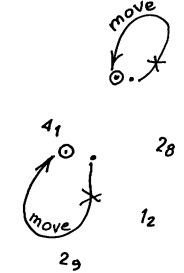
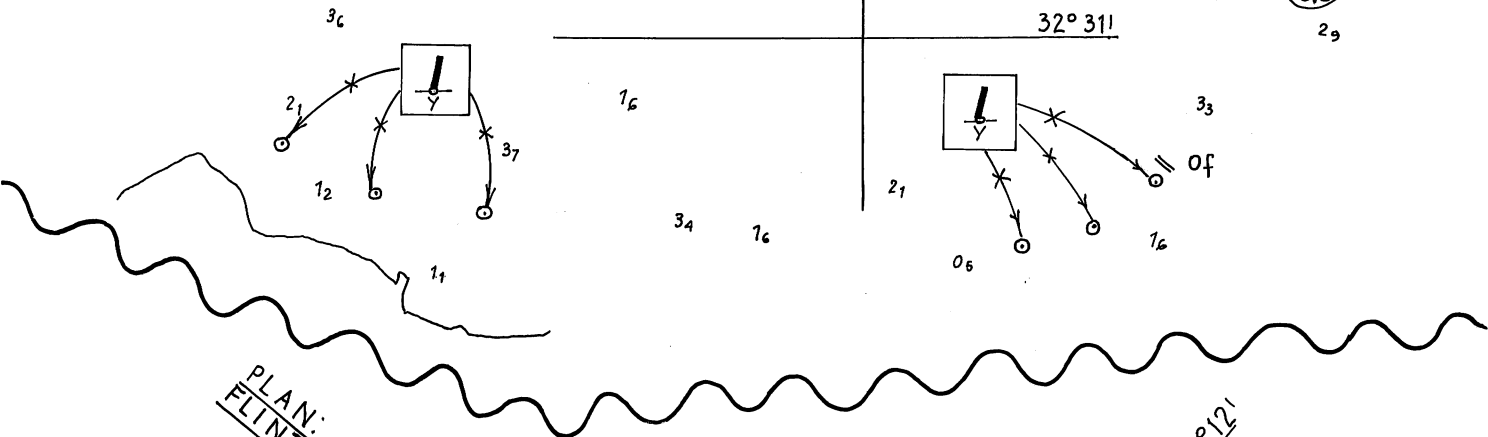
AUS 105



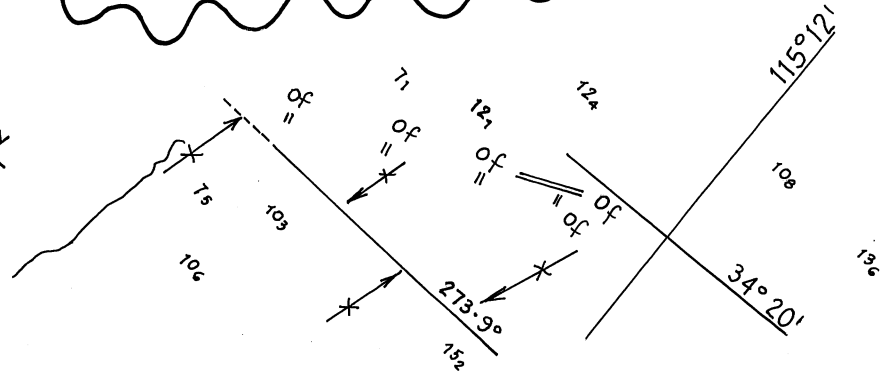
365/2010

794/2010

PLAN:  
ENTRANCE  
TO  
MANDURAH ESTUARY



PLAN:  
FLINDERS BAY

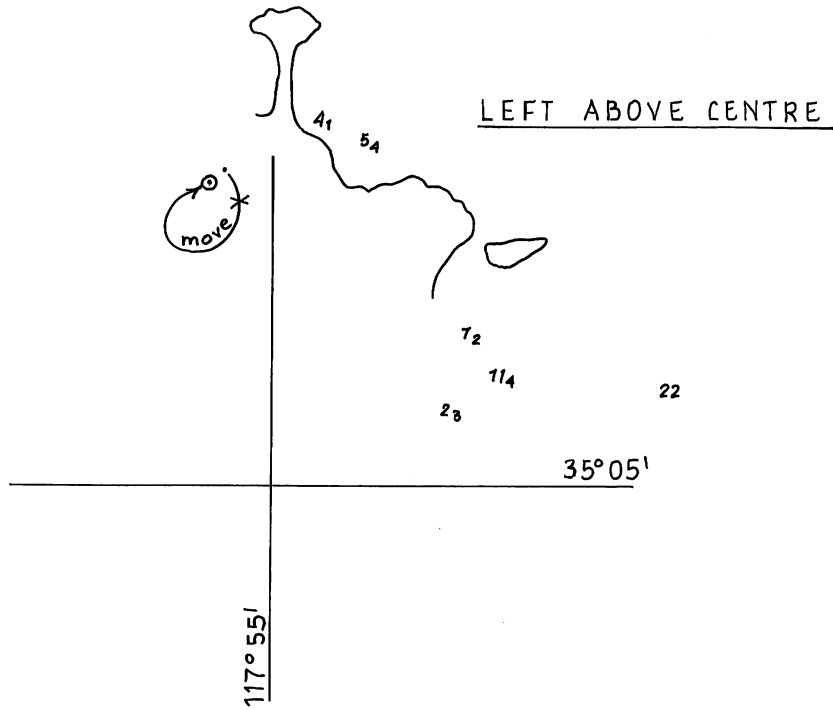


366/2010

793/2010

© Commonwealth of Australia 2010

AUS 116

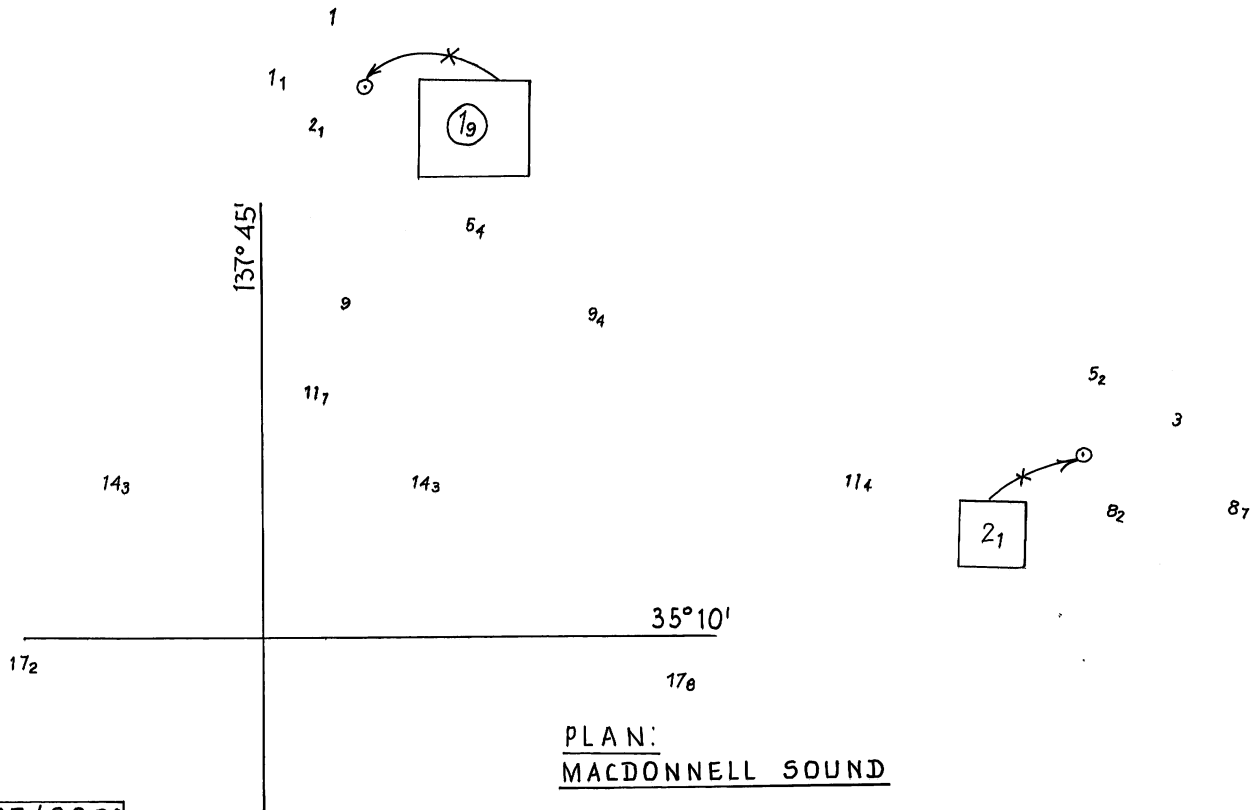


NE 18-6-2010

795/2010

© commonwealth of Australia 2010

AUS 118

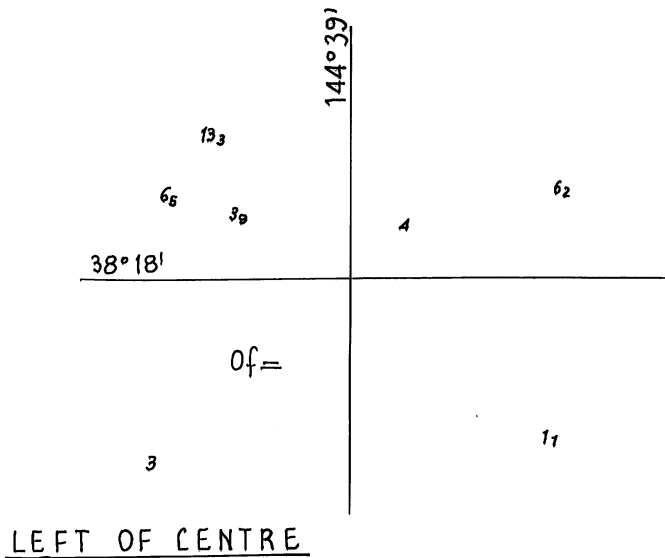


877/2009

797/2010

© commonwealth of Australia 2010

AUS 139

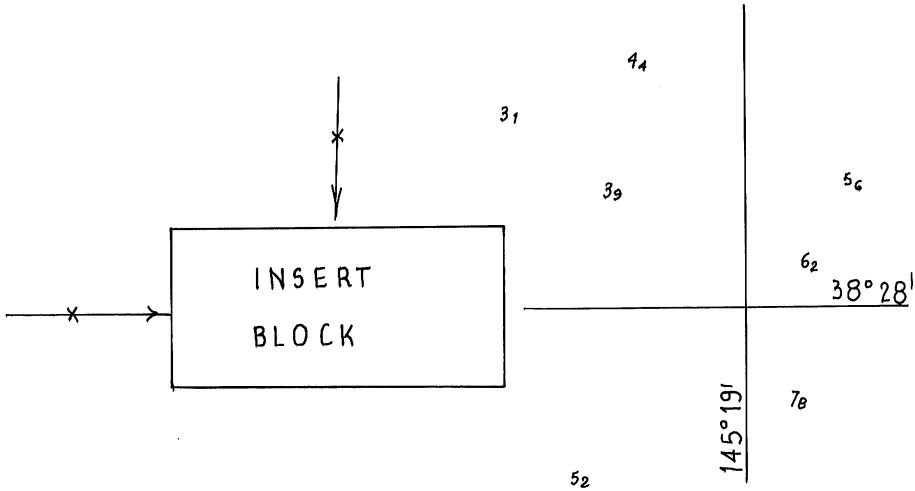


601/2010

800/2010

© Commonwealth of Australia 2010

AUS 144



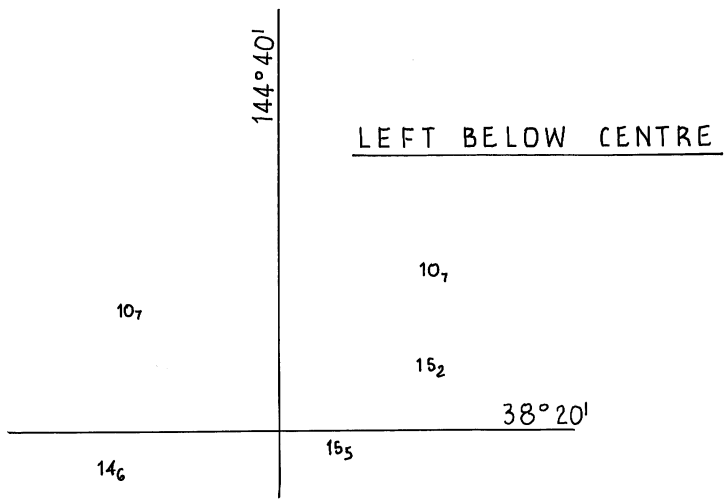
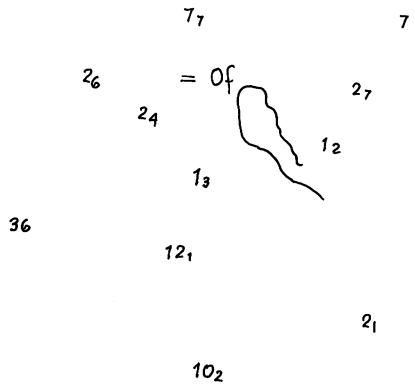
PLAN:  
RHYLL

NE 4-6- 2010

801/2010

© Commonwealth of Australia 2010

AUS 150



706/2010

800/2010

© Commonwealth of Australia 2010

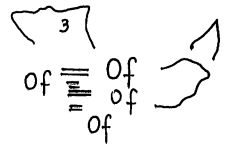
AUS 158

34°

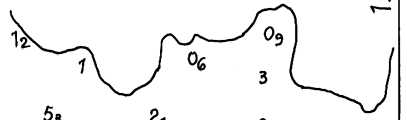
151°02'

LEFT ABOVE CENTRE

Fl. R. 35  
R



Of  
Of



151°06'

34°

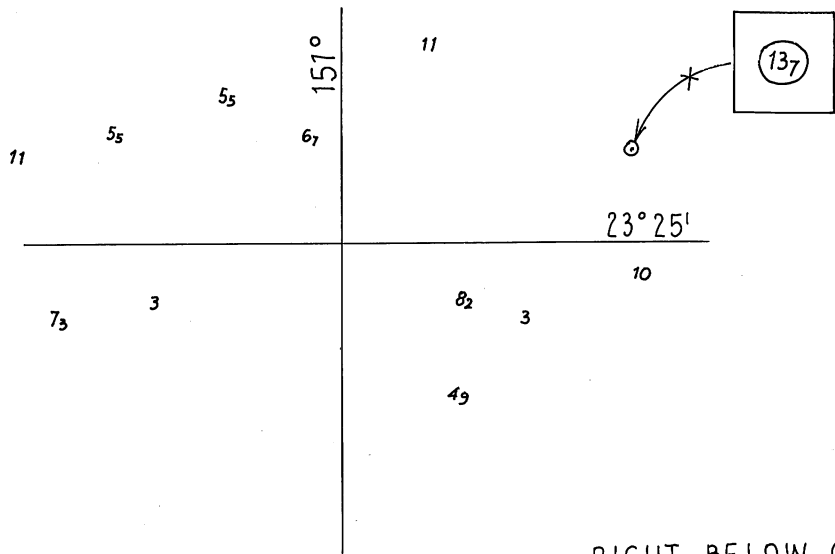
LEFT ABOVE CENTRE

644/2010

779/2010

© commonwealth of Australia 2010

AUS 198



RIGHT BELOW CENTRE

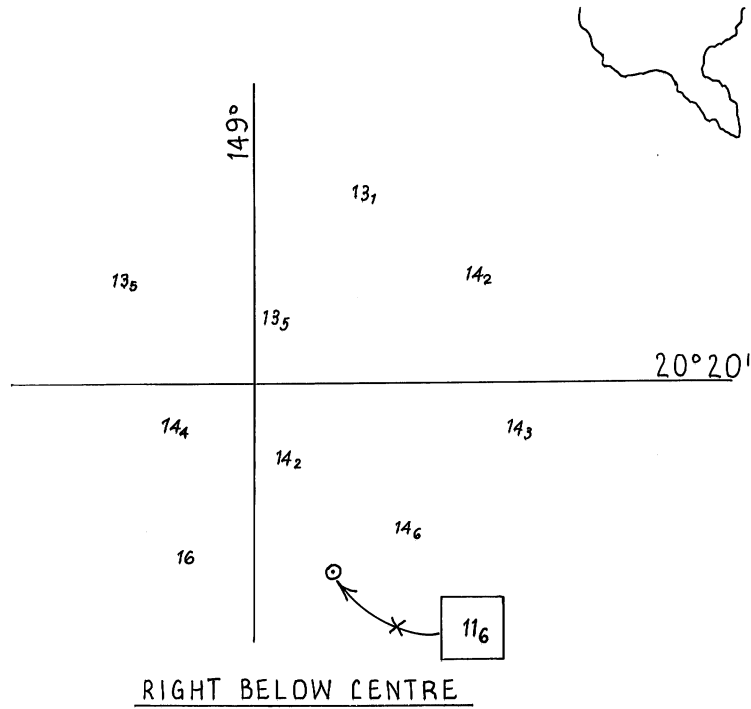


355/2010

780/2010

© commonwealth of Australia 2010

AUS 247

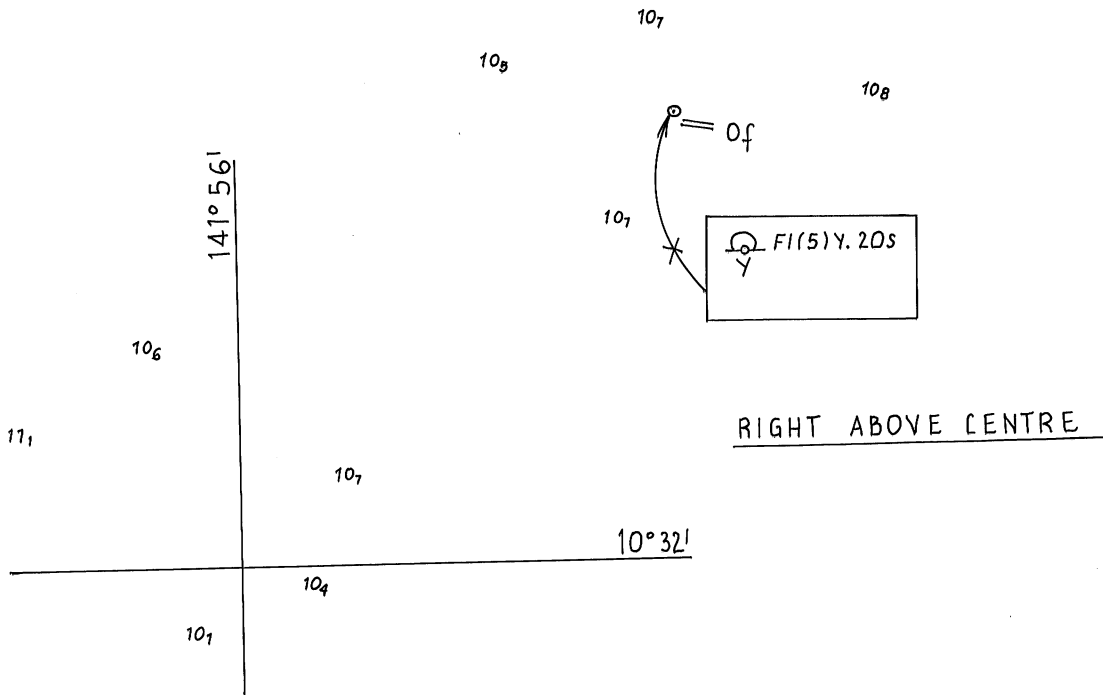


153/2010

782/2010

© Commonwealth of Australia 2010

AUS 253

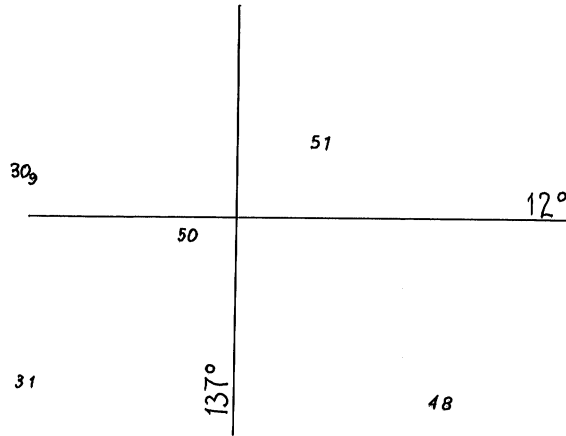


1360/2009

785/2010

© Commonwealth of Australia 2010

AUS 289



RIGHT BELOW CENTRE

49 51

31

218

232

of

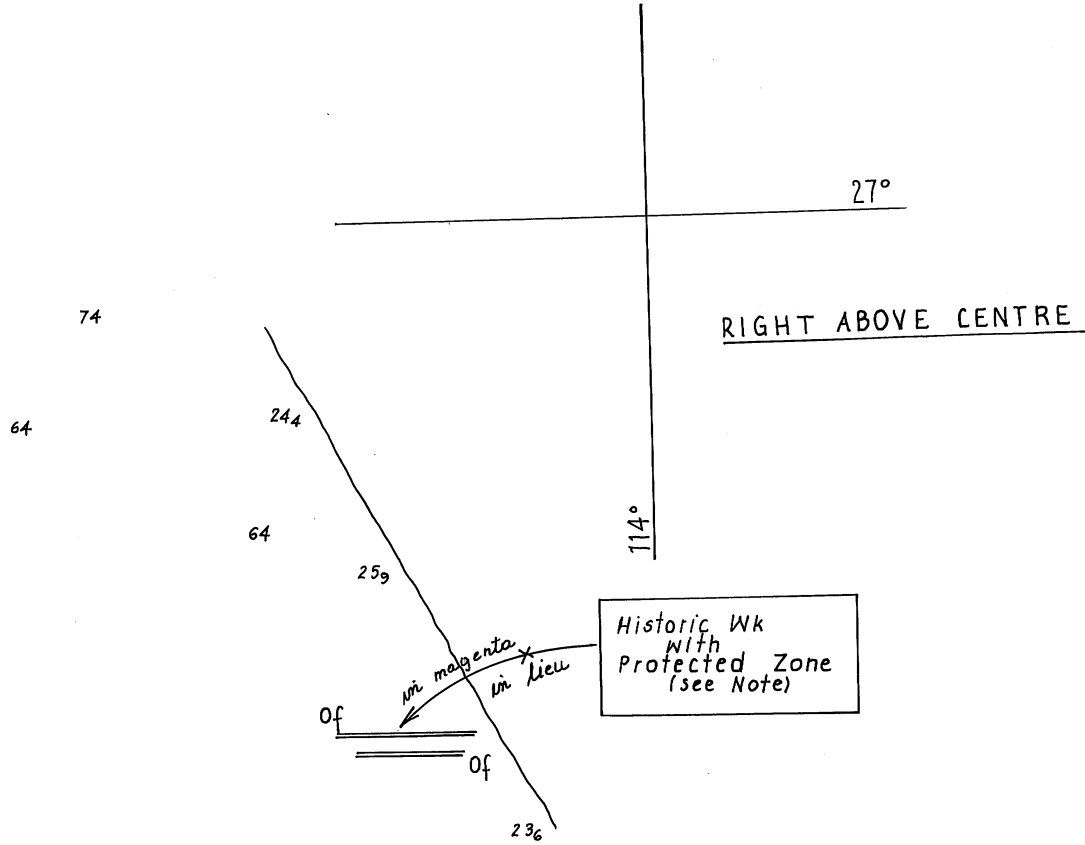
31



1157/2009

787/2010





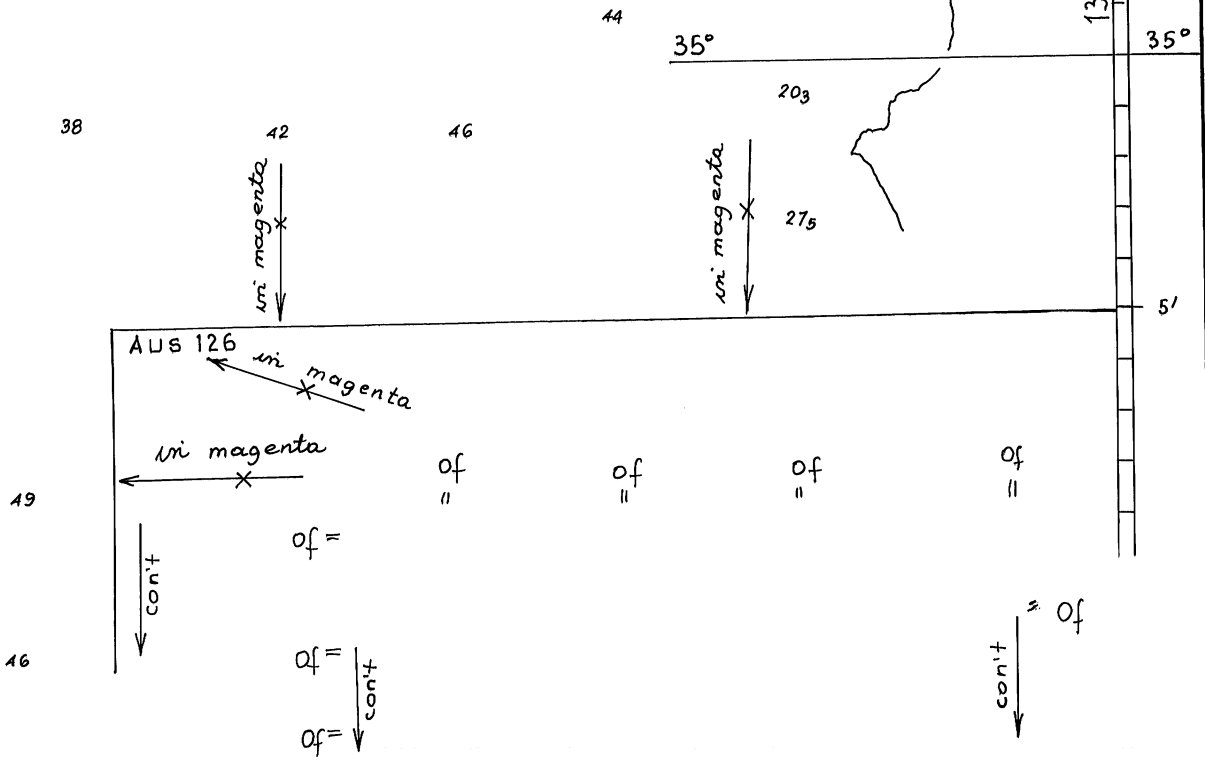
209/2010

791/2010

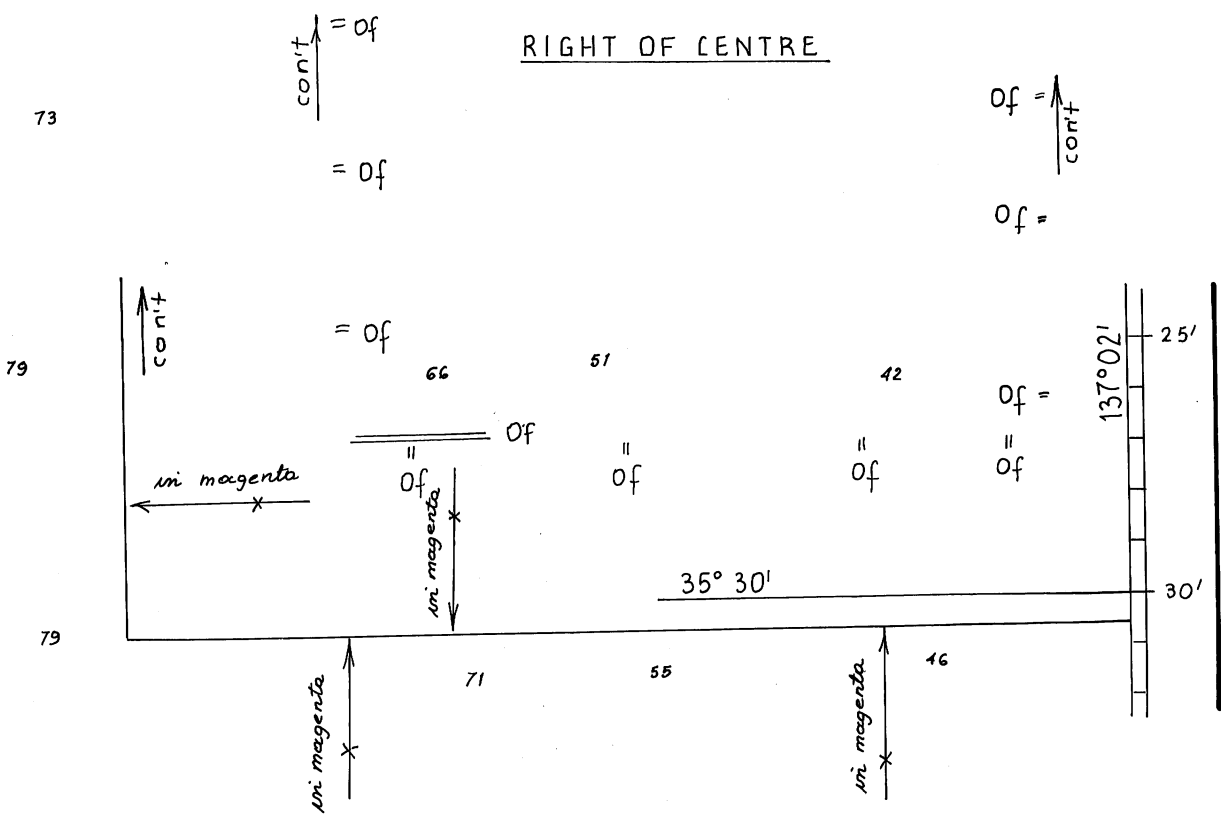
© Commonwealth of Australia 2010

AUS 332

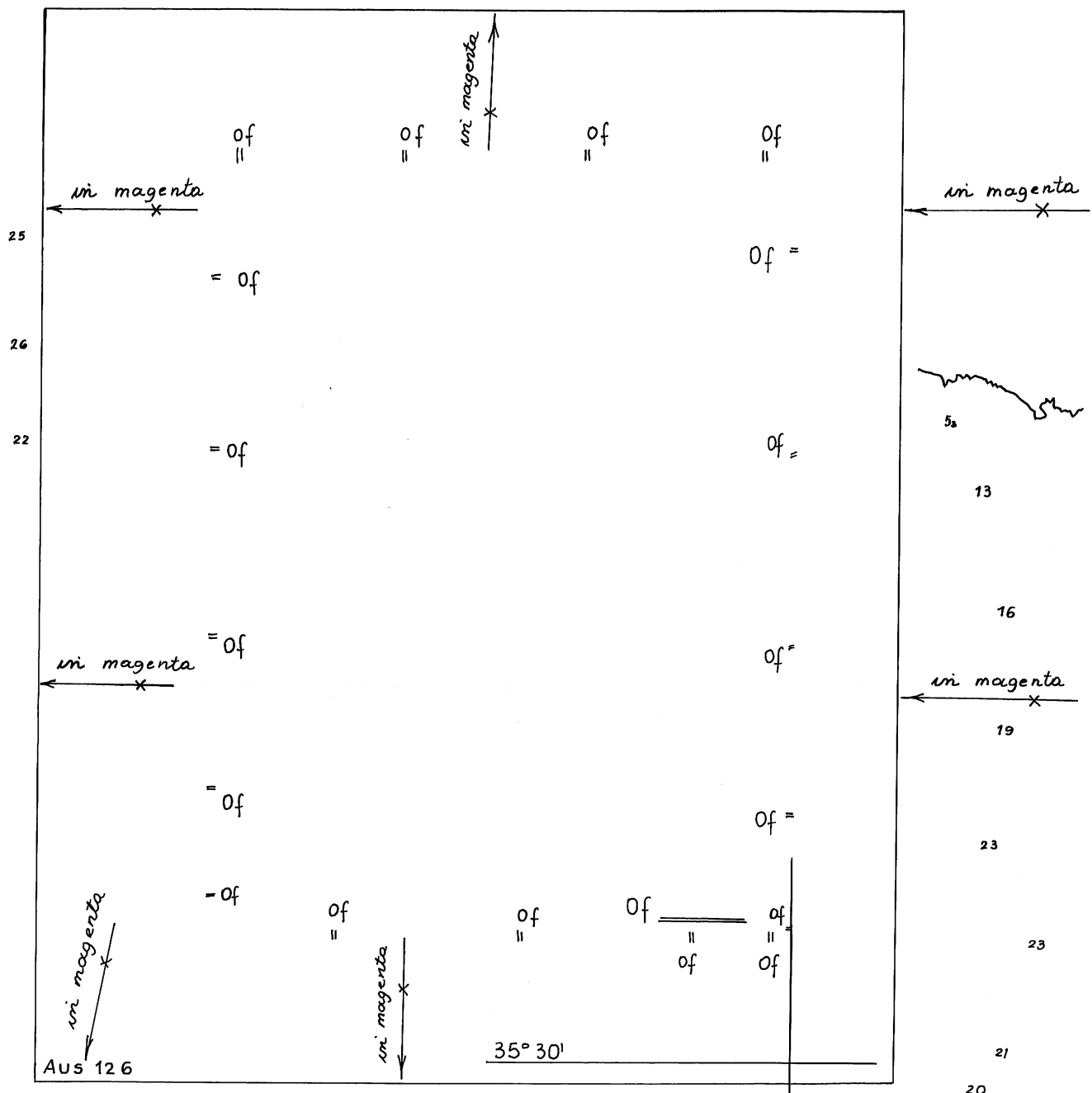
RIGHT ABOVE CENTRE




RIGHT OF CENTRE



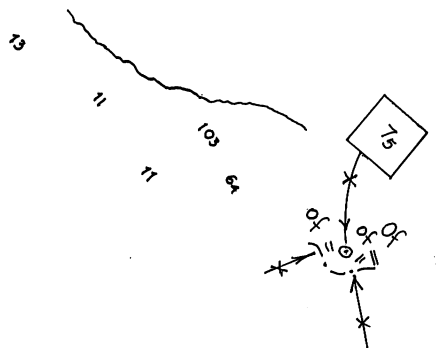
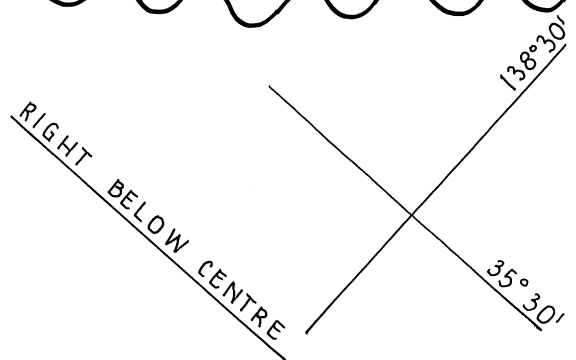
598/2010



39 LEFT BELOW CENTRE



137°



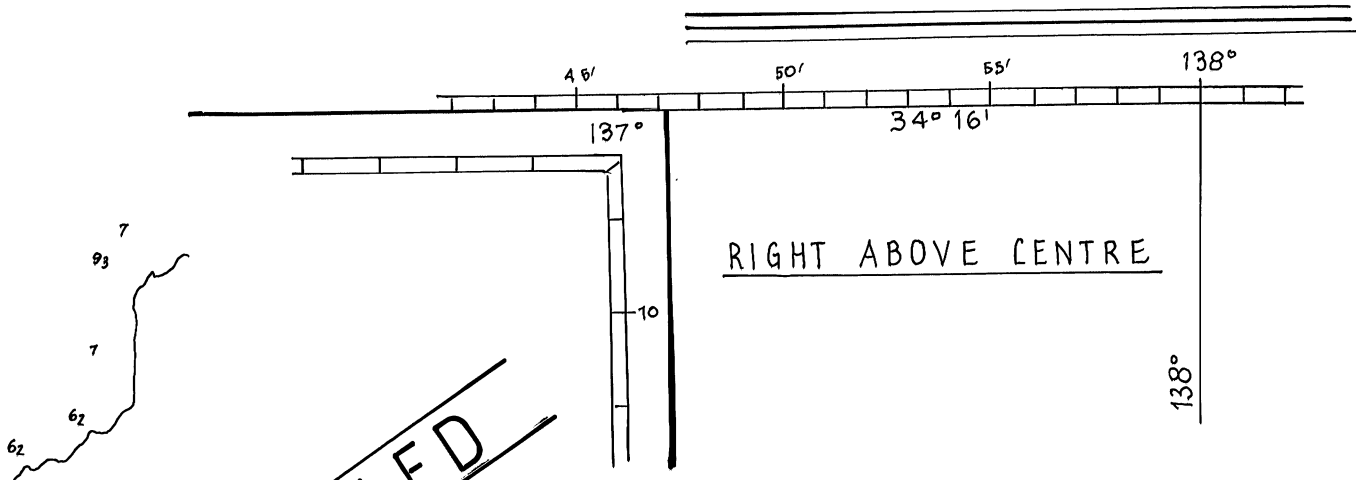
490/2010

PAGE 1 OF 2

796,798/2010

© Commonwealth of Australia 2010

AUS 345



RIGHT ABOVE CENTRE

**CANCELLED**  
COAST

PAGE 2 OF 2

490/2010

796,798/2010

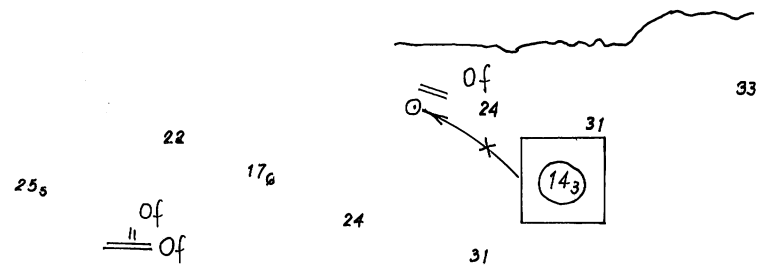
© Commonwealth of Australia 2010

AUS 345

35° 30'

LEFT ABOVE CENTRE

138° 30'

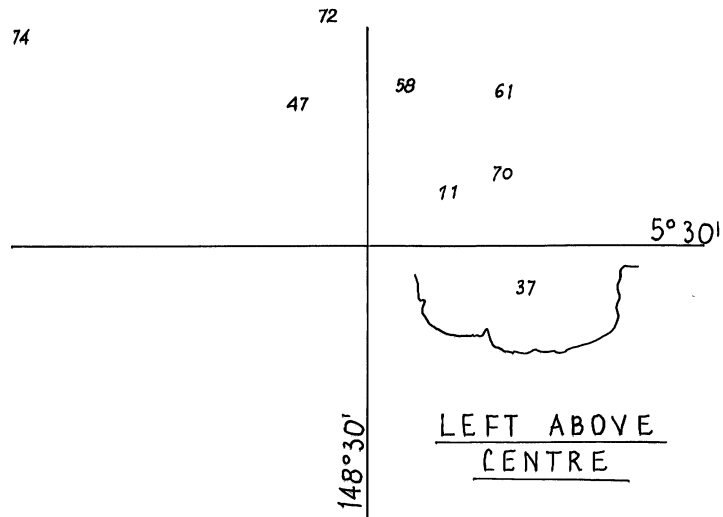
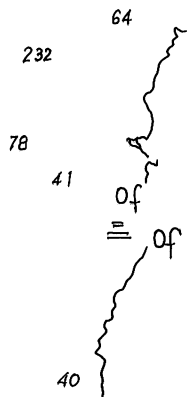


429/2010

798/2010

© Commonwealth of Australia 2010

AUS 347

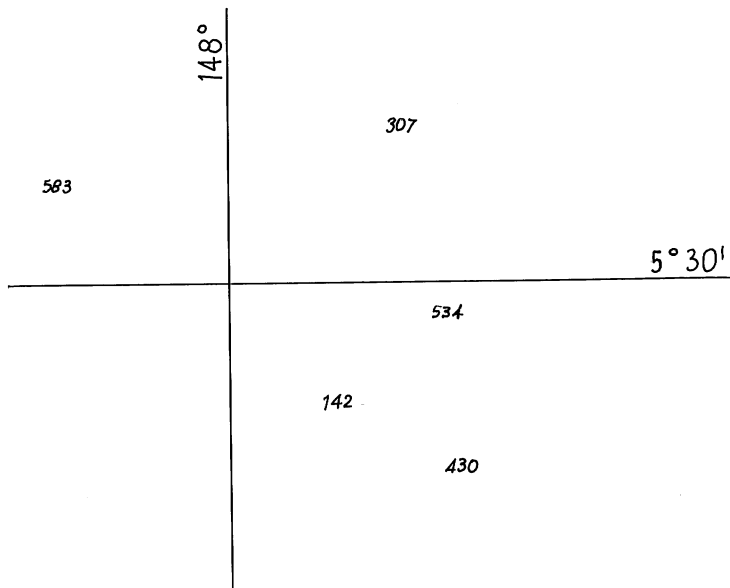


1359/2009

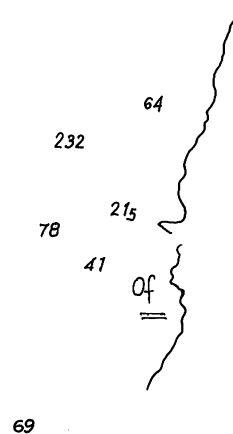
784/2010

© Commonwealth of Australia 2010

AUS 386



RIGHT BELOW CENTRE

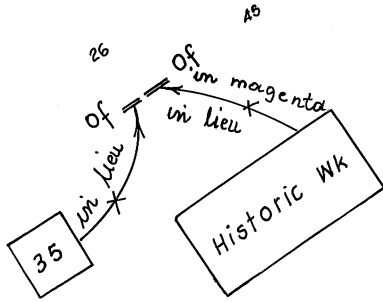


589/2010

784/2010

© Commonwealth of Australia 2010

AUS 387

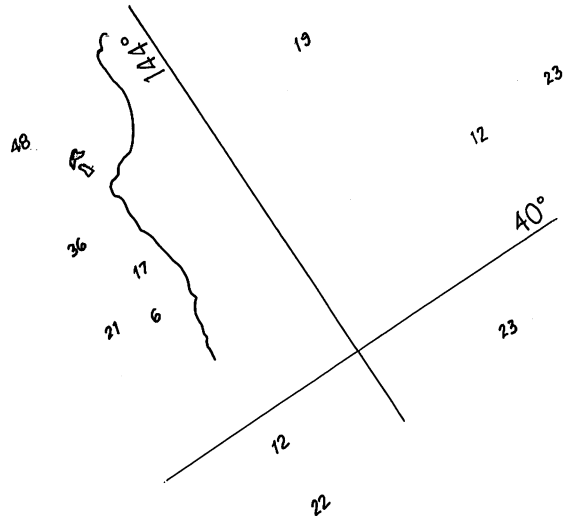


LEFT ABOVE CENTRE

47

51

51



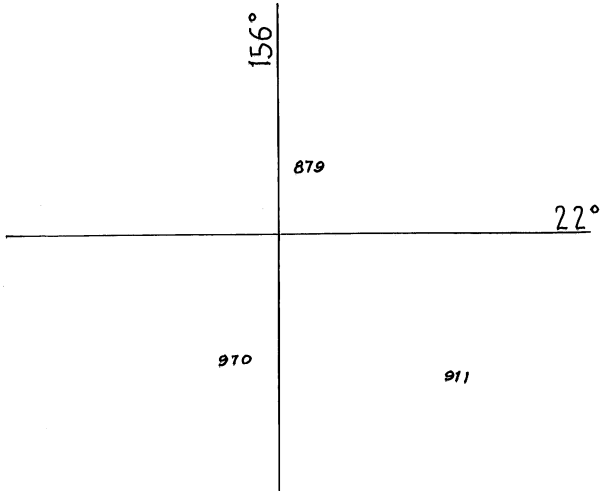
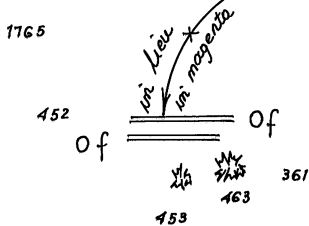
750/2010

799/2010

© Commonwealth of Australia 2010

AUS 422

Historic Wks  
with  
Protected Zones  
(see Note)



1740

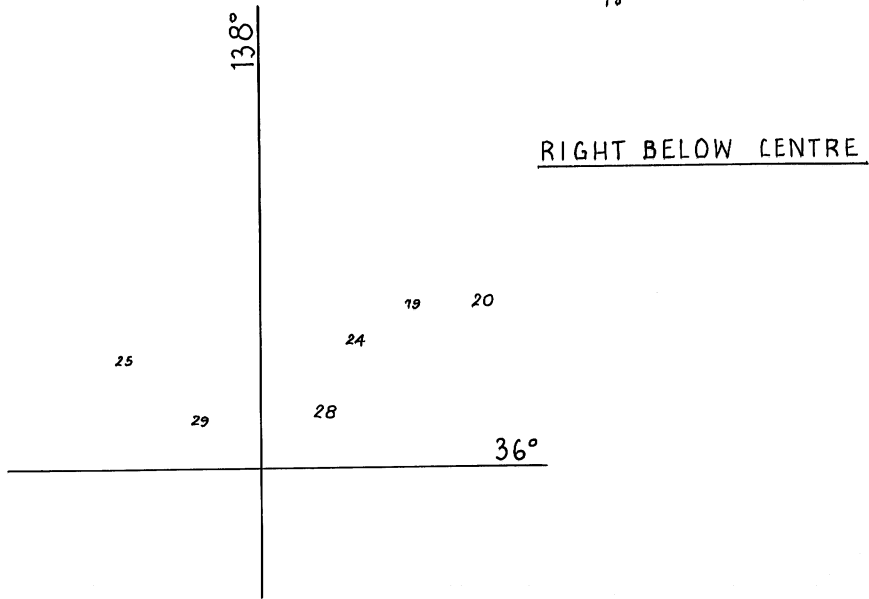
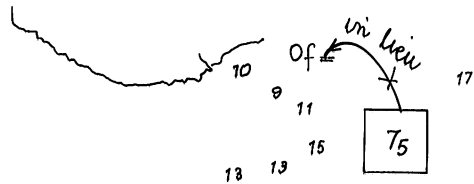
RIGHT ABOVE CENTRE

411/2010

781/2010

© Commonwealth of Australia 2010

AUS 426



367/2010

798/2010

© Commonwealth of Australia 2010

AUS 444

164

29

165



198

67

Historic Wk  
with  
Protected Zone

Of

*mi lieu*  
*ni magenta*

35

145°

38° 14' 30"

LEFT ABOVE  
CENTRE

145°

Historic Wk

39°

87

LEFT ABOVE  
CENTRE

79

144°

78

(On certain copies only)

56

65

43  
*mi lieu*

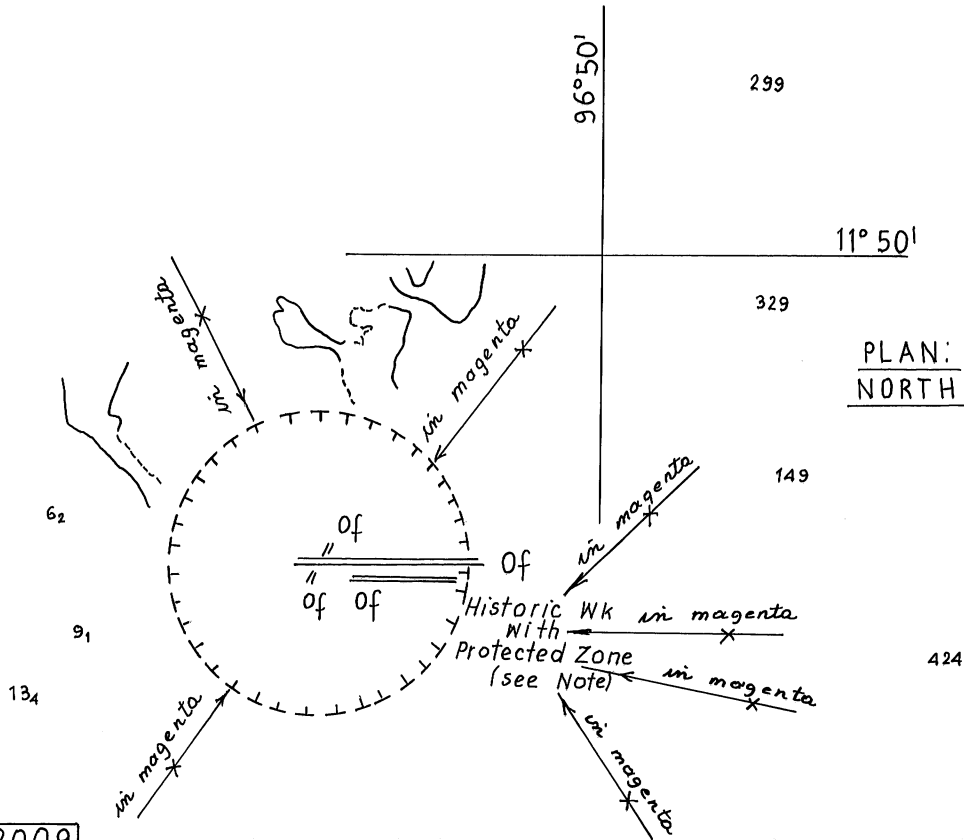
*ni magenta*  
*Of mi lieu*

753/2010

799/2010

© Commonwealth of Australia 2010

AUS 487



305/2009

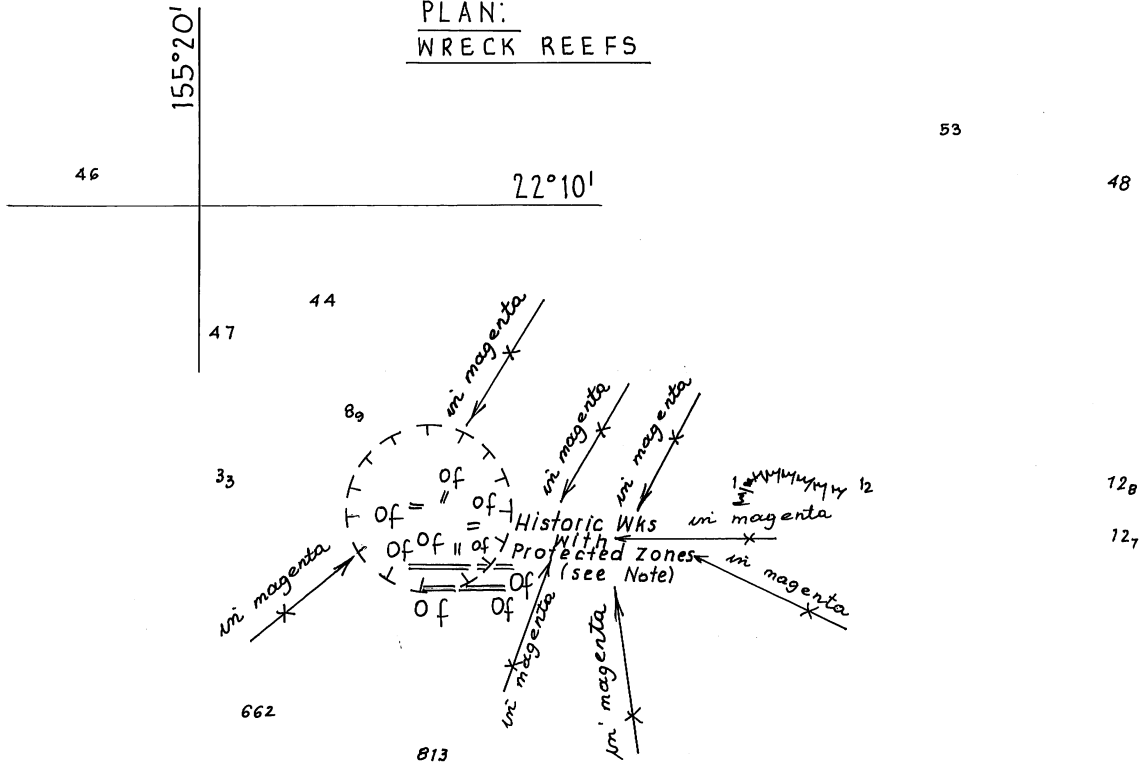
789/2010

© Commonwealth of Australia 2010

AUS 607

PLAN:  
WRECK REEFS

53



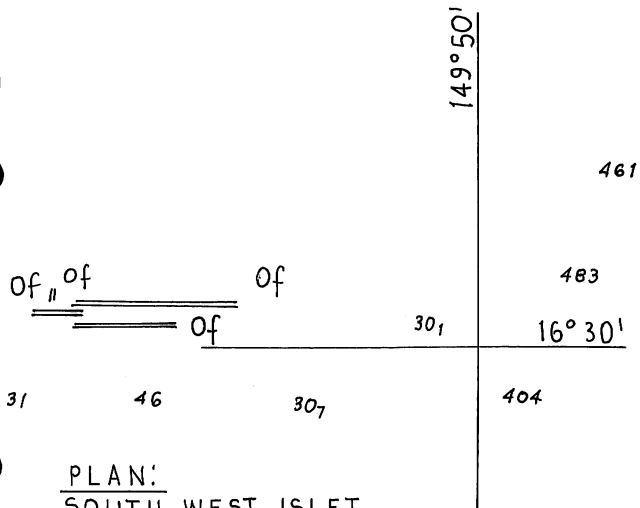
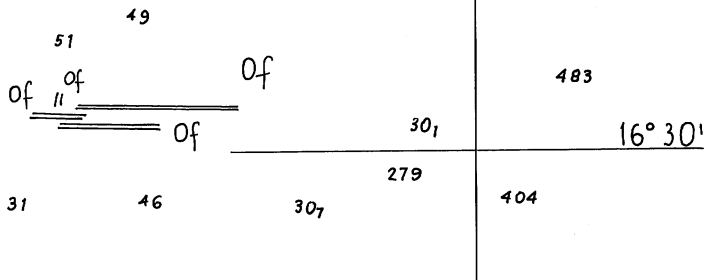
180/2007

781/2010

© Commonwealth of Australia 2010

AUS 611

PLAN:  
WILLIS ISLETS



PLAN:  
SOUTH WEST ISLET  
TO  
MAGDELAINE CAYS

407/2009

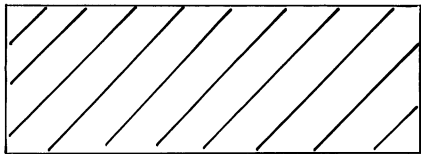
783/2010

© Commonwealth of Australia 2010

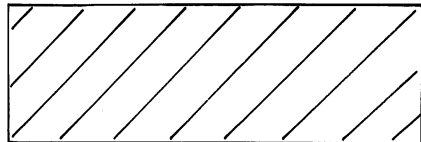
AUS 617

LEFT BELOW CENTRE

136° 30'



of



of

12° 23' 59"

30'

35'

\_\_\_\_\_ of

RIGHT ABOVE CENTRE

51

137° 13' 46"

51

50

11° 15'

15'

11° 15'

136° 45'



of

32

36

40

33

48

43

45

LEFT ABOVE CENTRE

108/2010

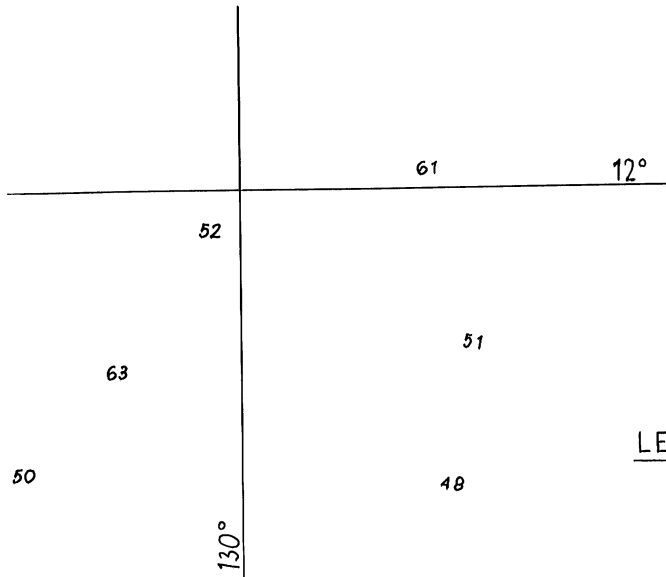
PAGE 1 OF 2

787/2010

© Commonwealth of Australia 2010

AUS 715

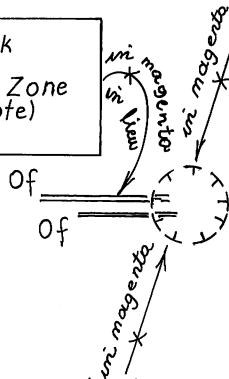




LEFT ABOVE CENTRE

48

Historic Wk  
with  
Protected Zone  
(see Note)



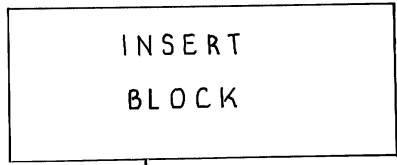
745/2010

788/2010

© Commonwealth of Australia 2010

AUS 722

16



16



118°30'

10<sub>5</sub>

LEFT BELOW CENTRE

12<sub>7</sub>

13

10<sub>7</sub>

11<sub>2</sub>

7<sub>5</sub>

20°15'

6<sub>1</sub>

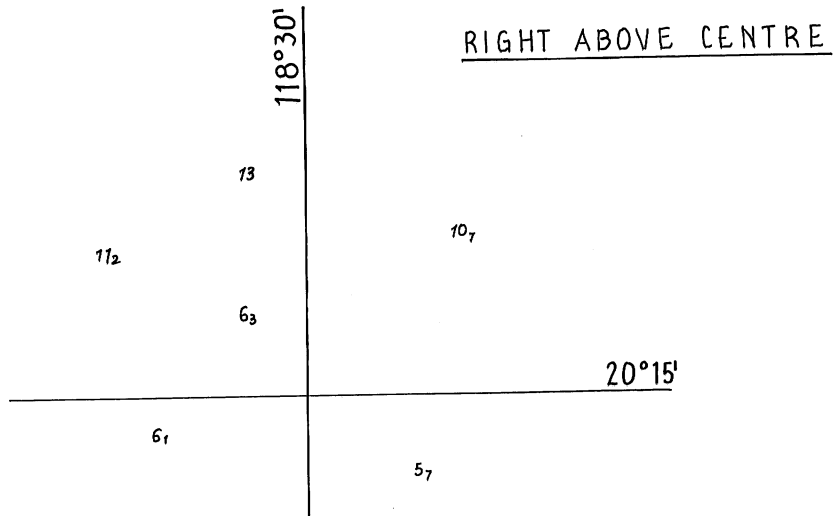
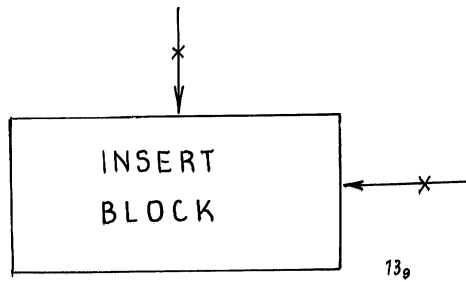
4<sub>2</sub>

NC 15-1-2010

790/2010

© Commonwealth of Australia 2010

AUS 739

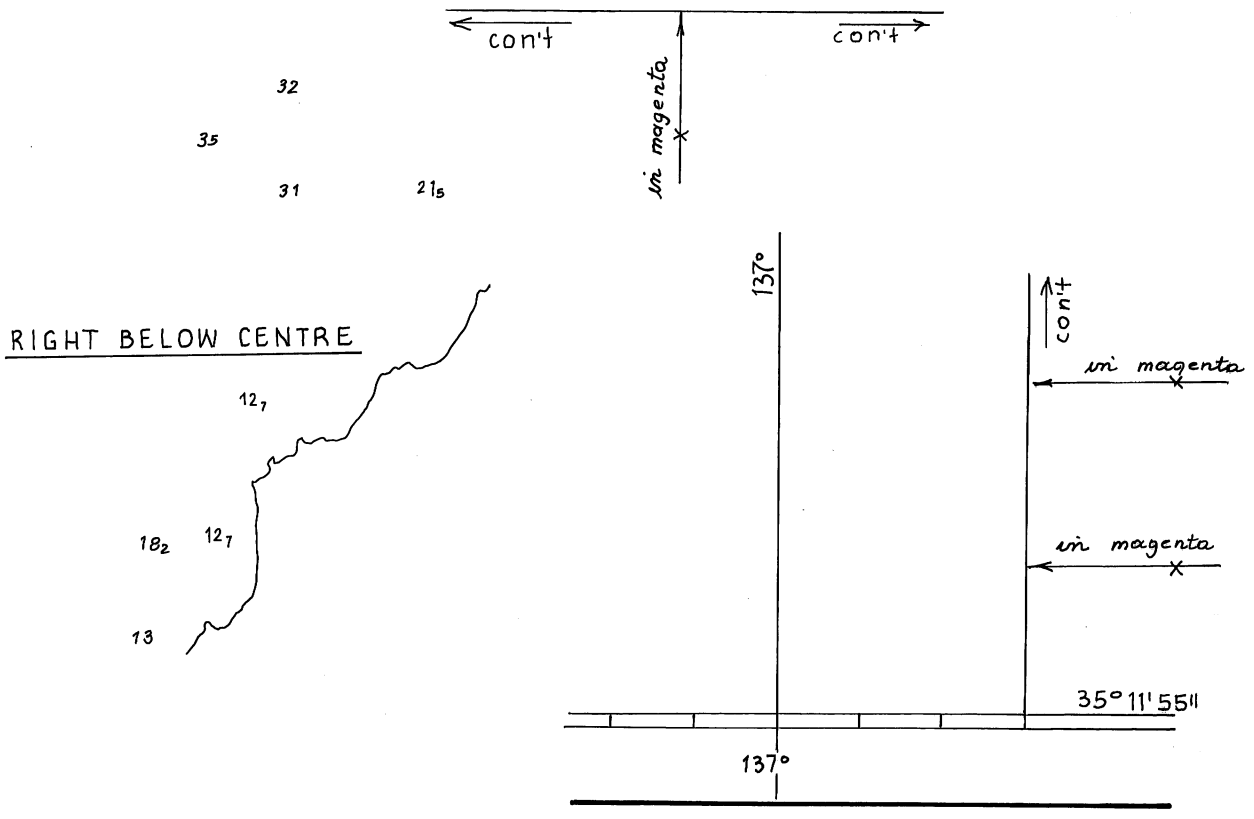
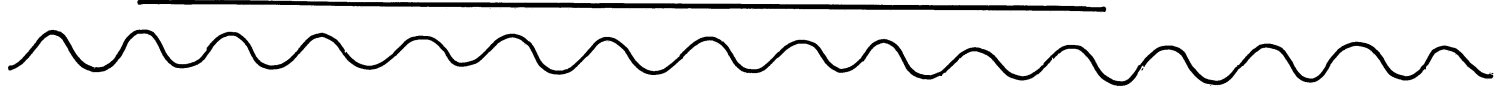
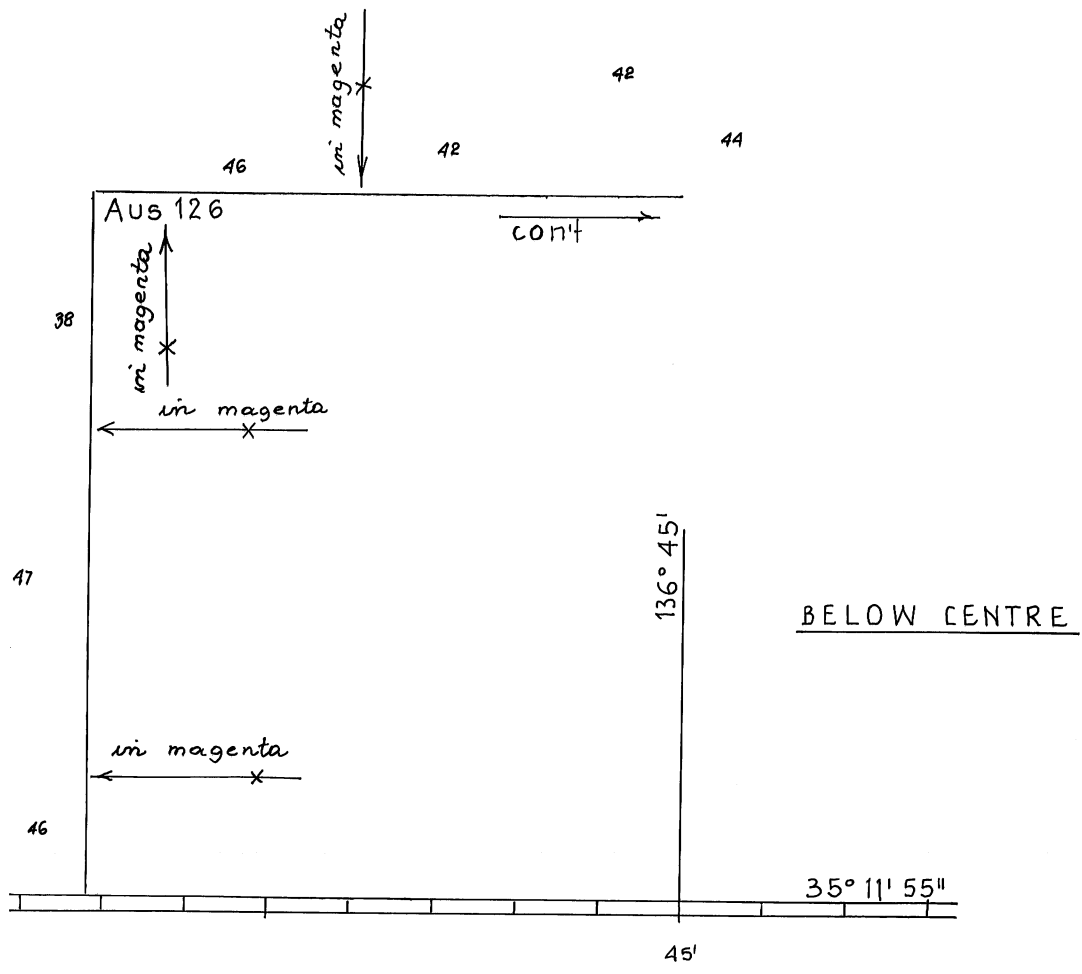


NC 15-1-2010

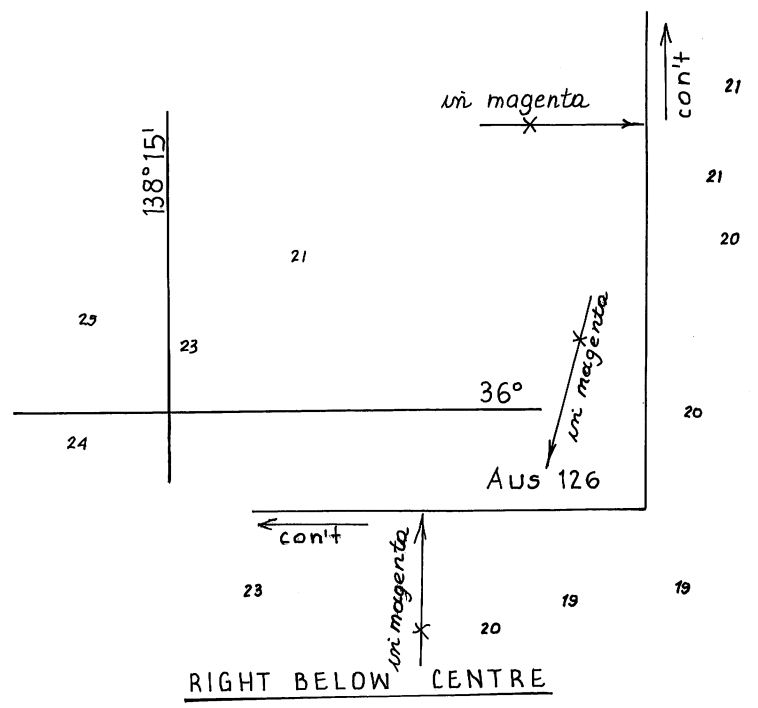
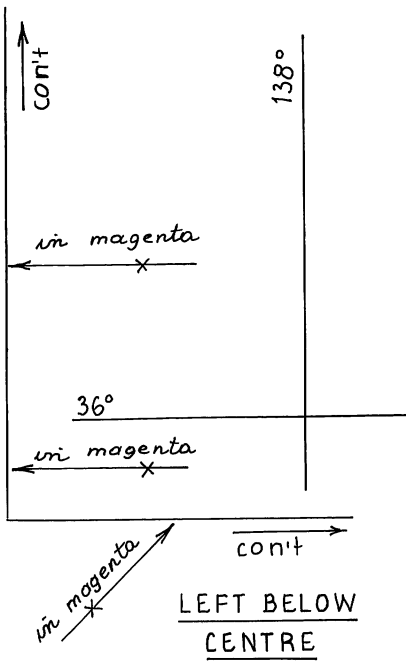
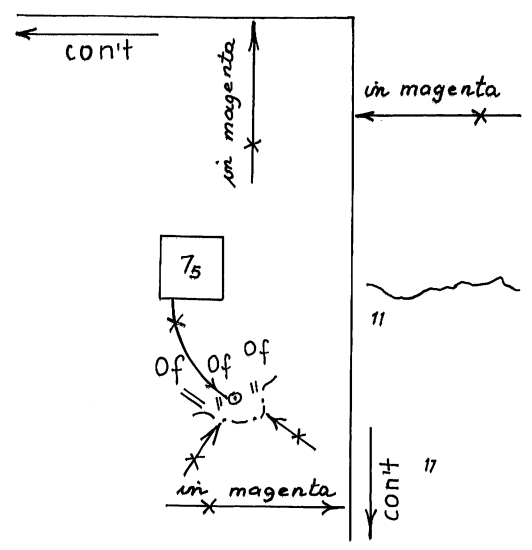
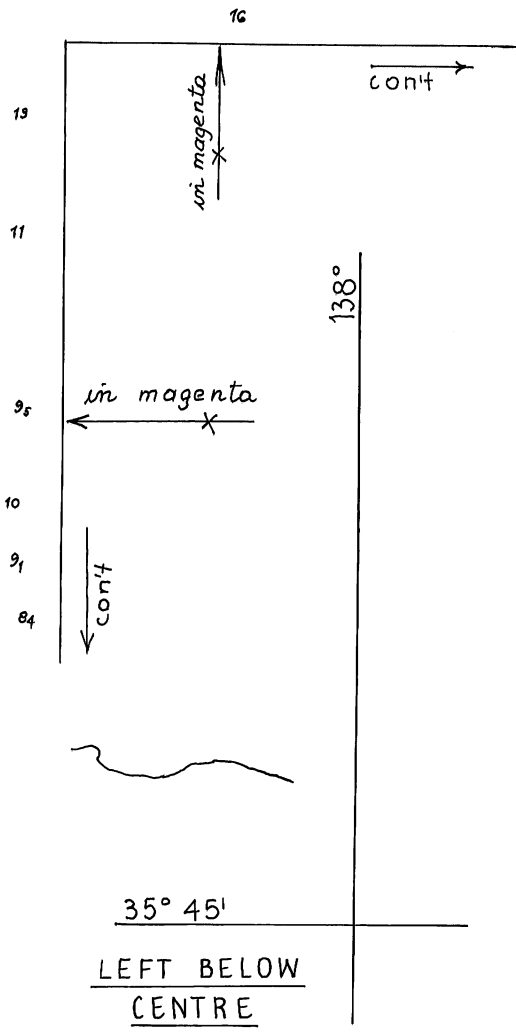
790/2010

© Commonwealth of Australia 2010

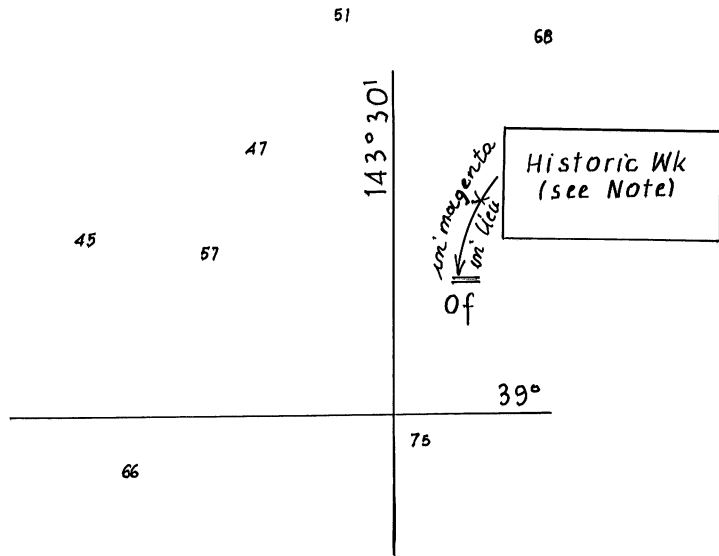
AUS 740



489/2010



490/2010



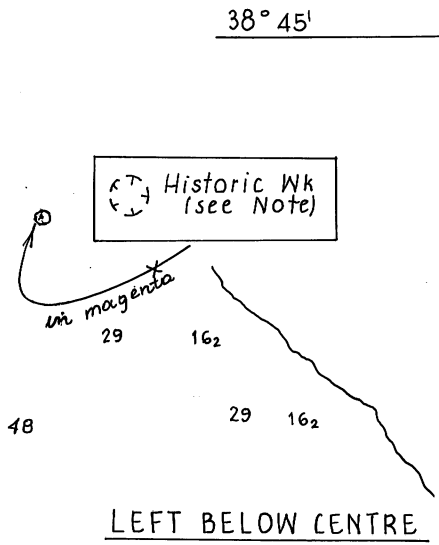
RIGHT ABOVE CENTRE

307/2010

799/2010

© Commonwealth of Australia 2010

AUS 787



38° 45'

143° 30'

143° 30'

65

Historic Wk  
(see Note)

LEFT BELOW CENTRE

of of

39°

75

RIGHT ABOVE CENTRE

144° 15'

38° 30'

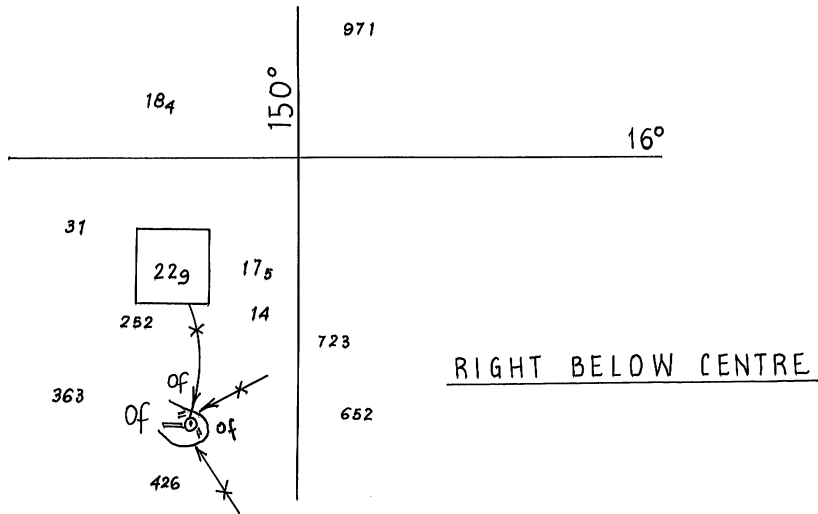
70

603/2010

799/2010

© Commonwealth of Australia 2010

AUS 788

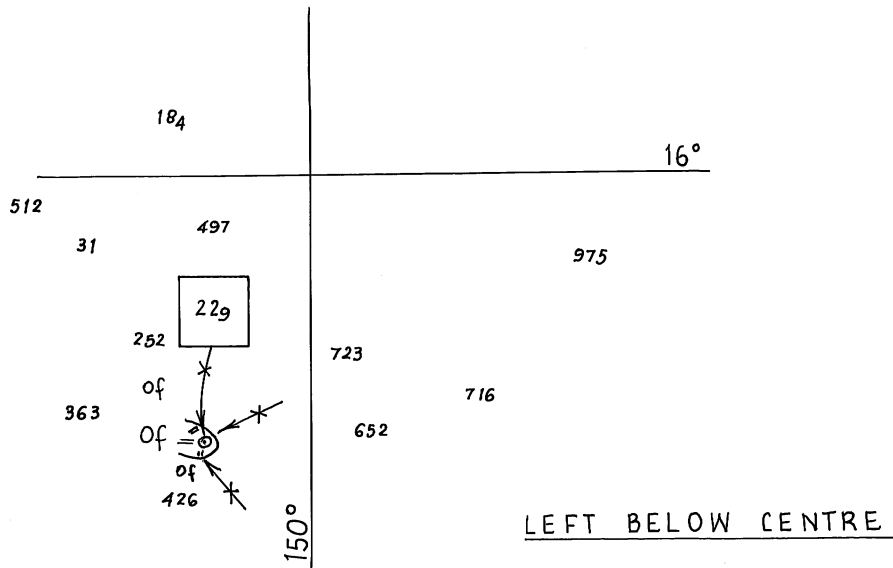


411/2010

783/2010

© commonwealth of Australia 2010

INT 620  
AUS4620



754/2010

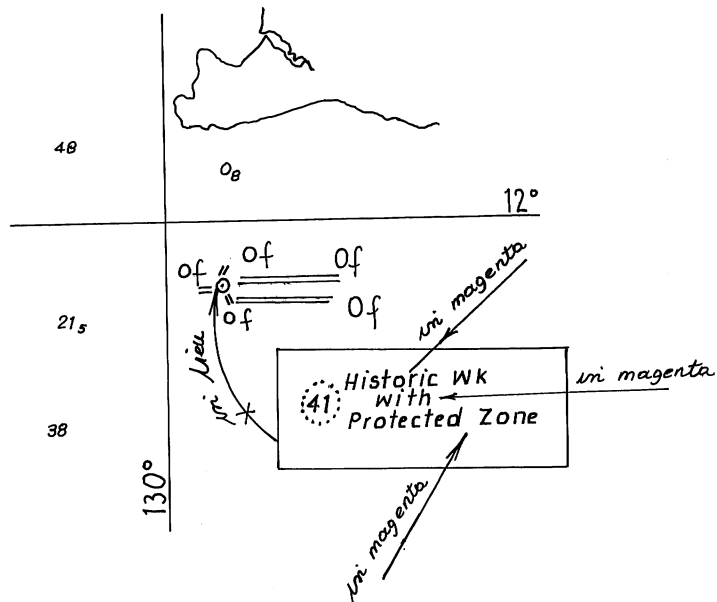
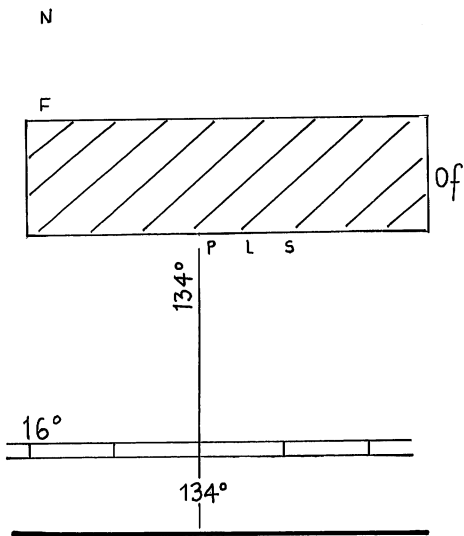
783/2010

© Commonwealth of Australia 2010

INT 621

AUS4621

RIGHT BELOW CENTRE



RIGHT BELOW CENTRE

480/2010

788/2010

© Commonwealth of Australia 2010

INT 721  
AUS4721