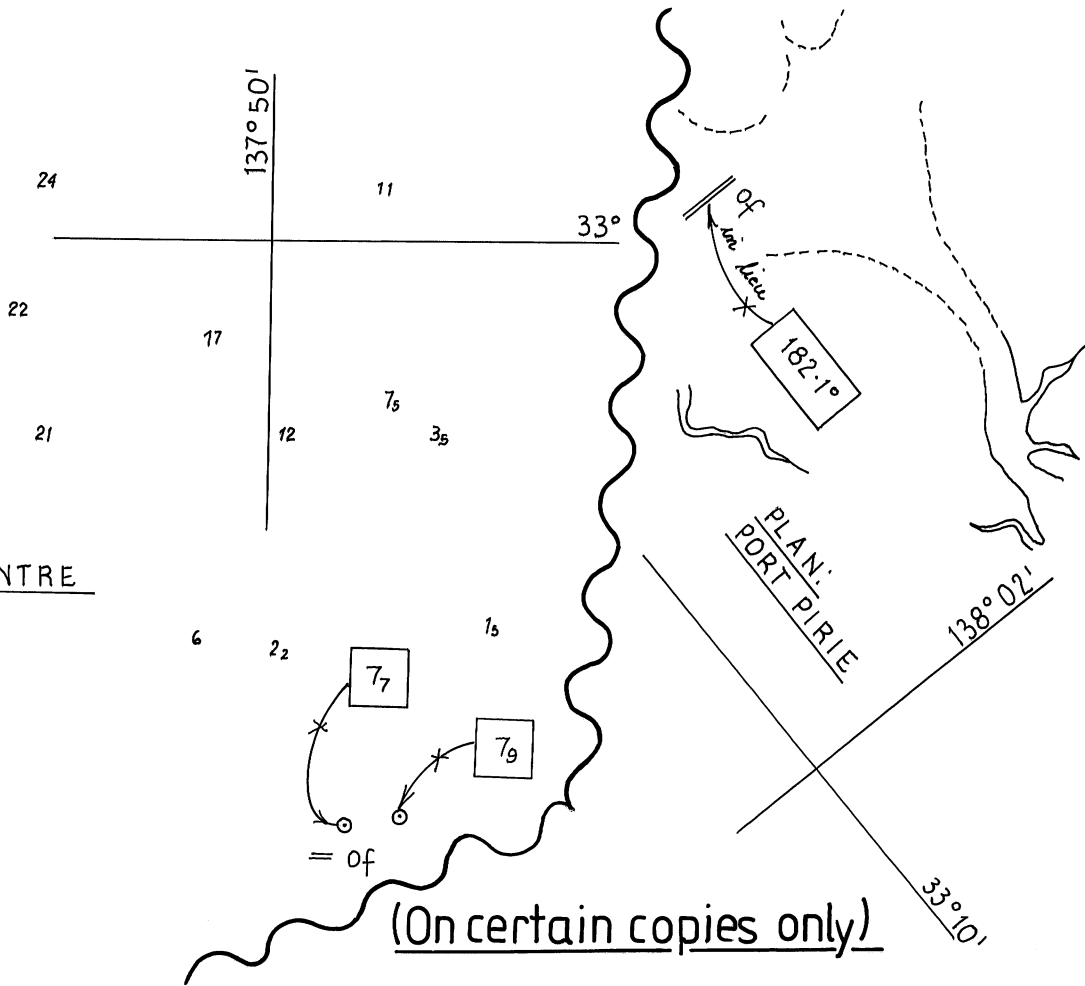


702/2010

748/2010

© Commonwealth of Australia 201

AUS 125



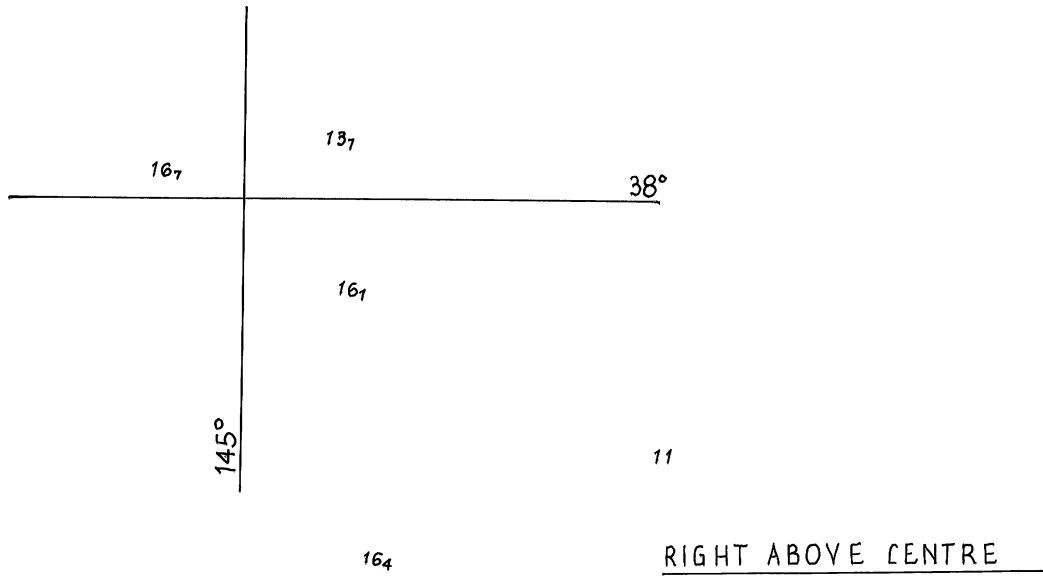
RIGHT BELOW CENTRE

599/2010

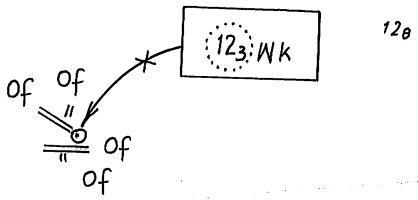
747/2010

© Commonwealth of Australia 2010

AUS 136



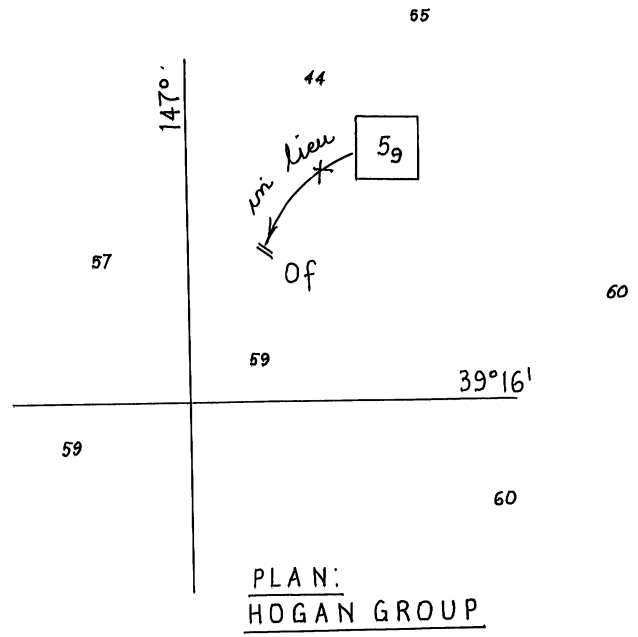
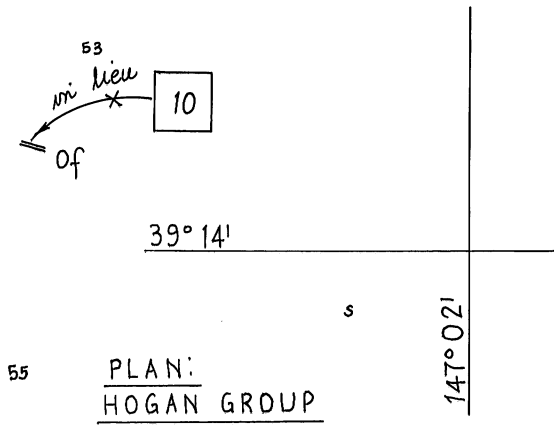
706/2010



752/2010

© Commonwealth of Australia 2010

AUS 143


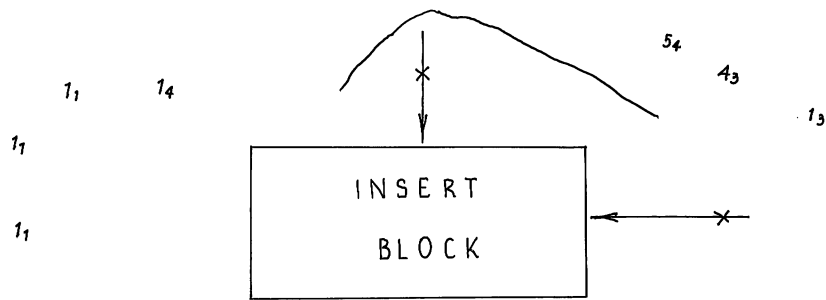


1111/2009

753/2010

© Commonwealth of Australia 2010

AUS 148

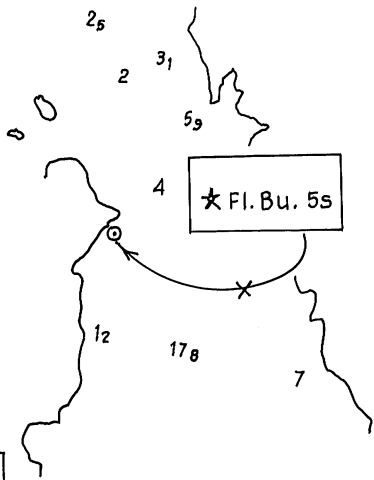


602/2010

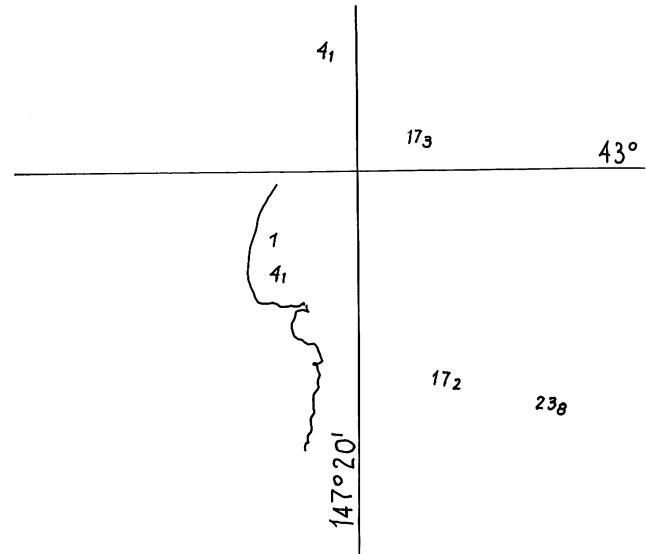
751/2010

© Commonwealth of Australia 2010

AUS 157



551/2010

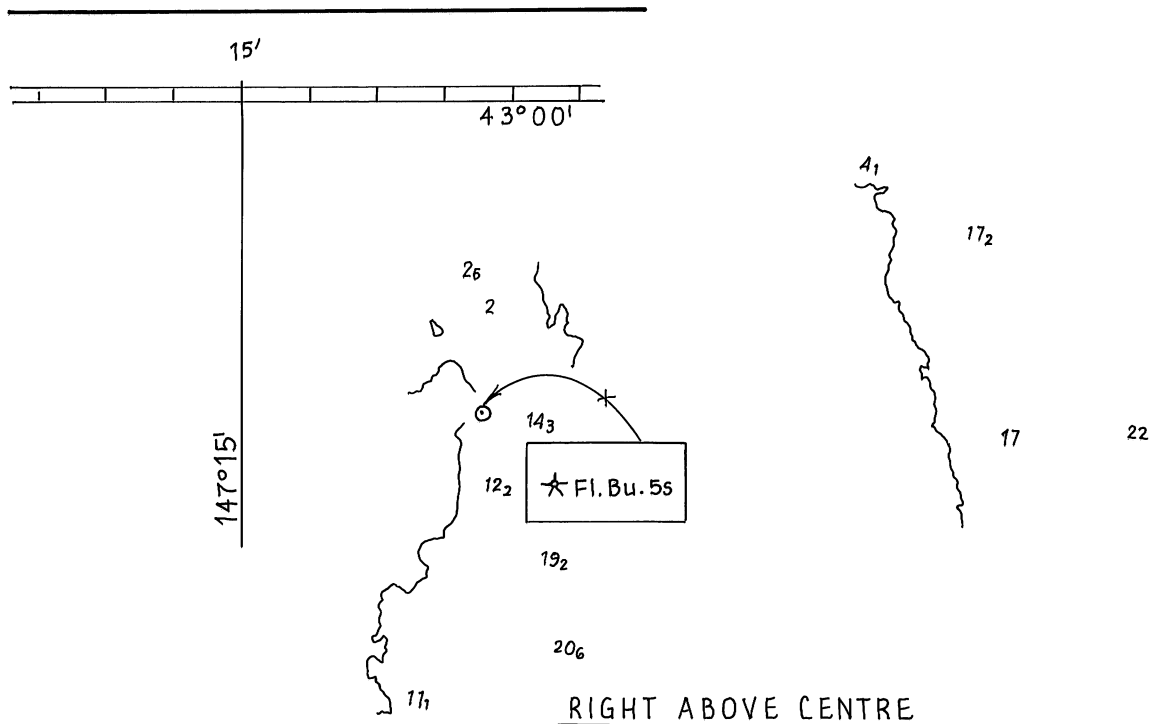


LEFT BELOW CENTRE

749/2010

© commonwealth of Australia 2010

AUS 171

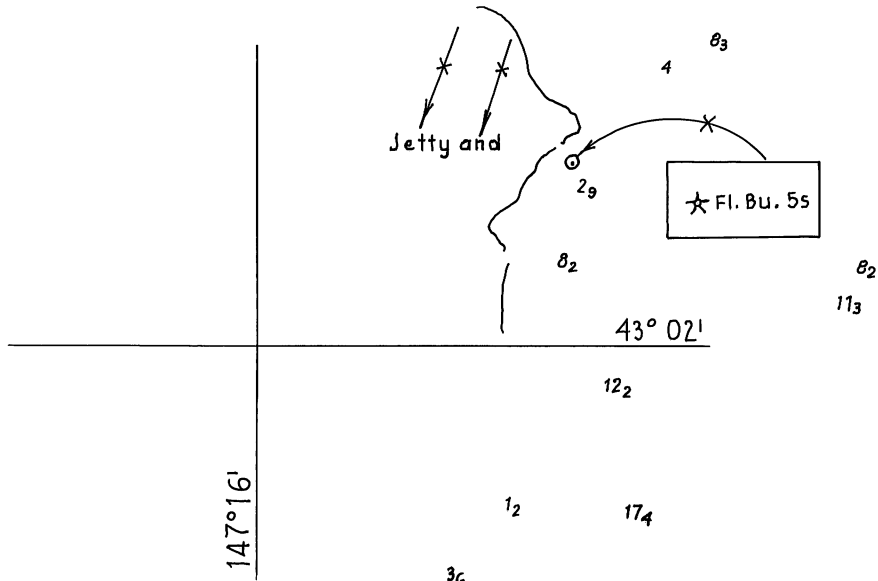


600/2010

749/2010

© Commonwealth of Australia 2010

AUS 173



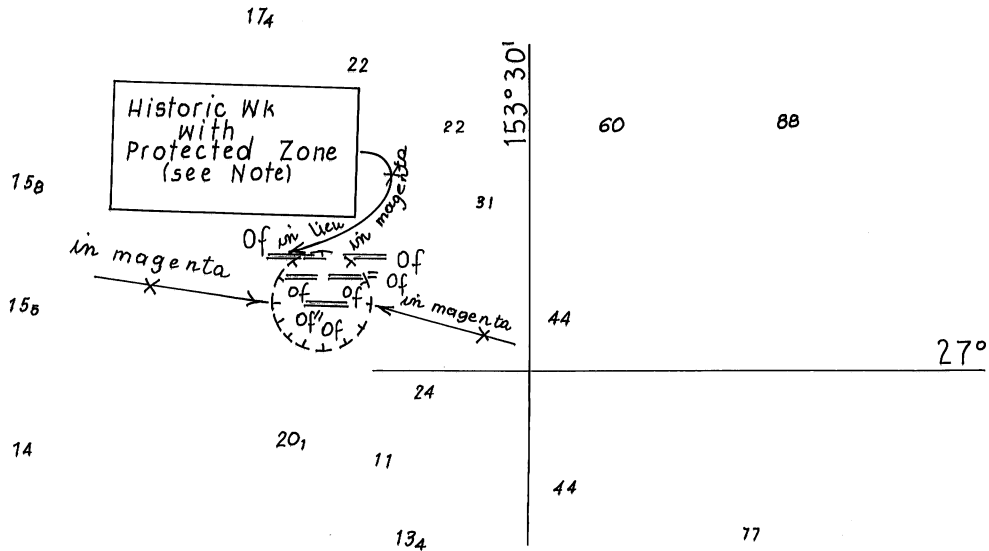
PLAN:  
NORTH WEST BAY

600/2010

749/2010

© Commonwealth of Australia 2010

AUS 174



RIGHT BELOW CENTRE



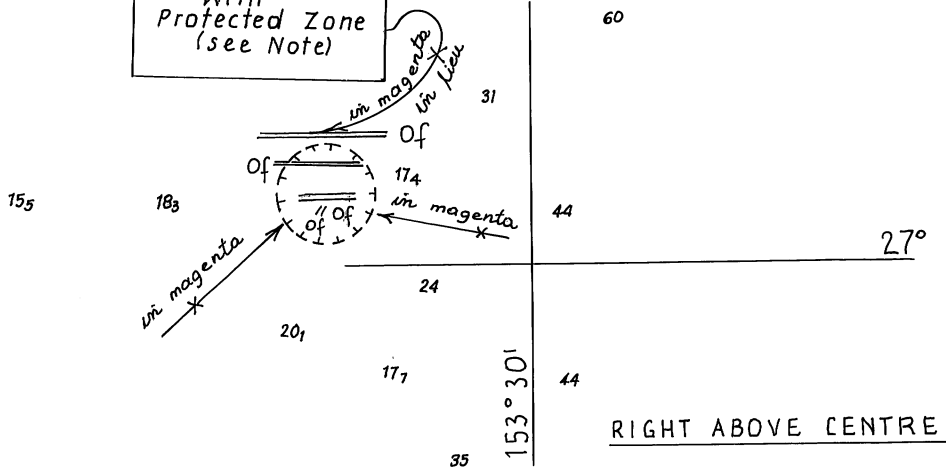
694/2010

735/2010

© Commonwealth of Australia 2010

AUS 235

Historic Wk  
With  
Protected Zone  
(see Note)

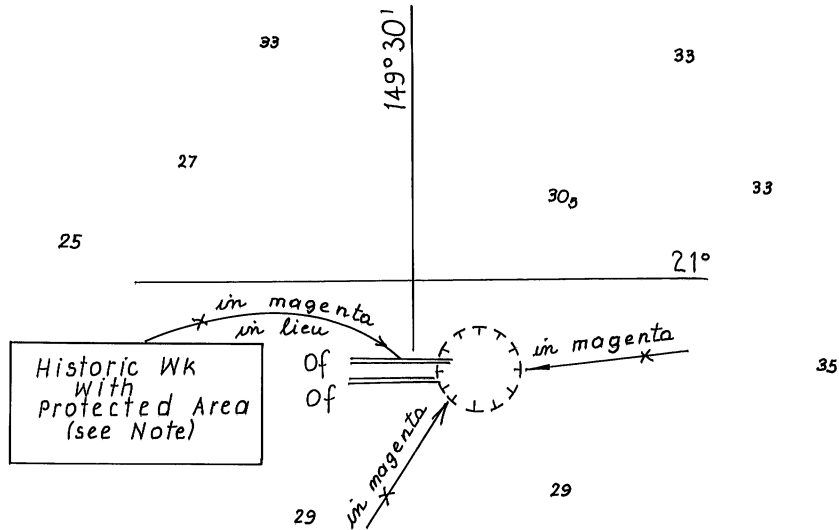


694/2010

735/2010

© Commonwealth of Australia 2010

AUS 236



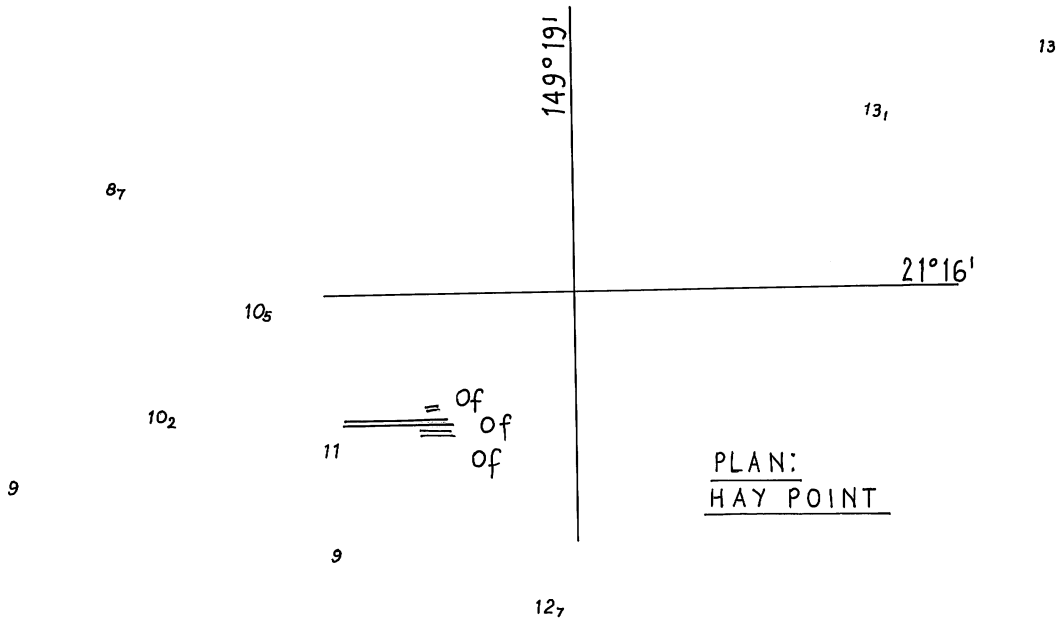
LEFT ABOVE CENTRE

587/2010

737/2010

© Commonwealth of Australia 2010

AUS 249



695/2010

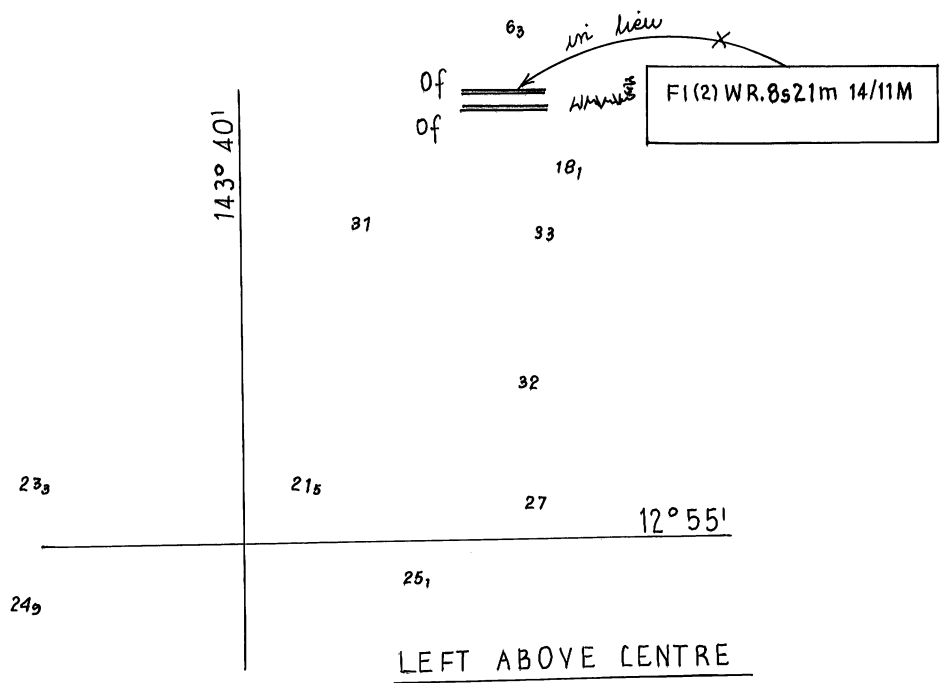
736/2010

© Commonwealth of Australia 2010

AUS 250



174



148/2008

741/2010

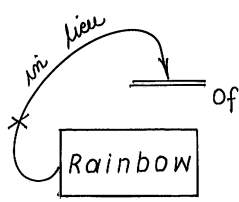
© Commonwealth of Australia 2010

AUS 281

84

99

106



115°

79

118

57

101

79

21°

84

31

84

66

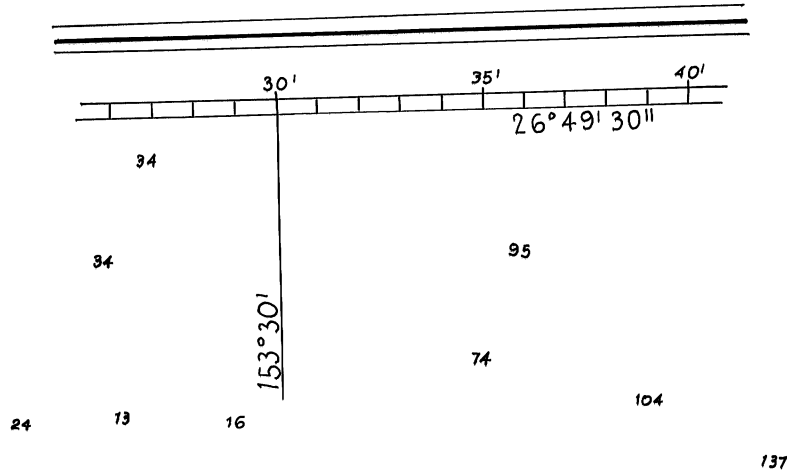
LEFT ABOVE CENTRE

697/2010

746/2010

© Commonwealth of Australia 2010

AUS 328



Of *mi lieu*  
 of *in magenta*

Historic Wk  
 with  
 Protected Zone  
 (see Note)



LEFT ABOVE CENTRE

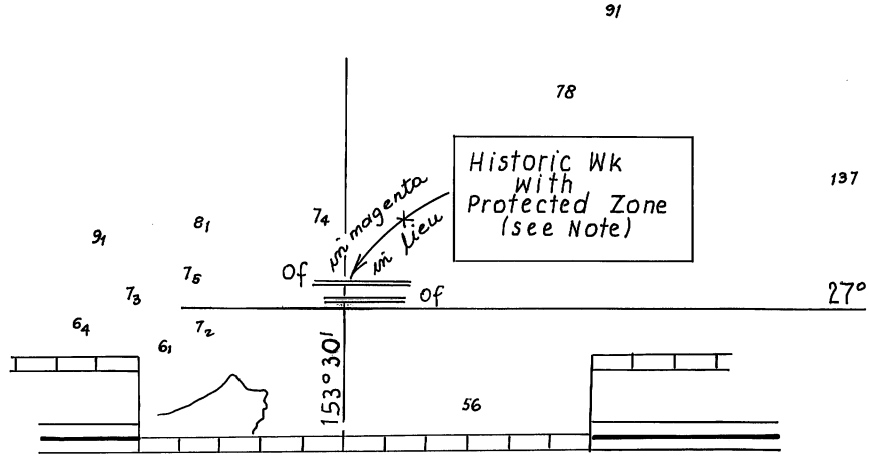
693/2010

735/2010

© Commonwealth of Australia 2010

AUS 364

LEFT BELOW  
CENTRE

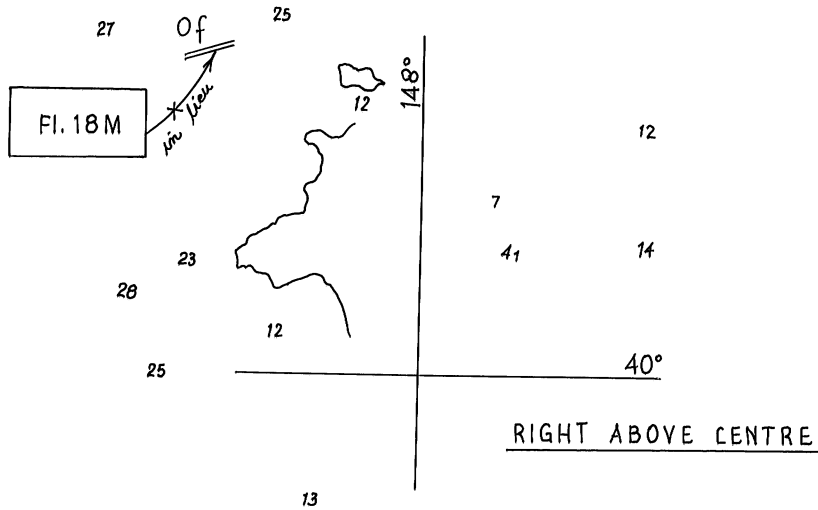


149/2010

735/2010

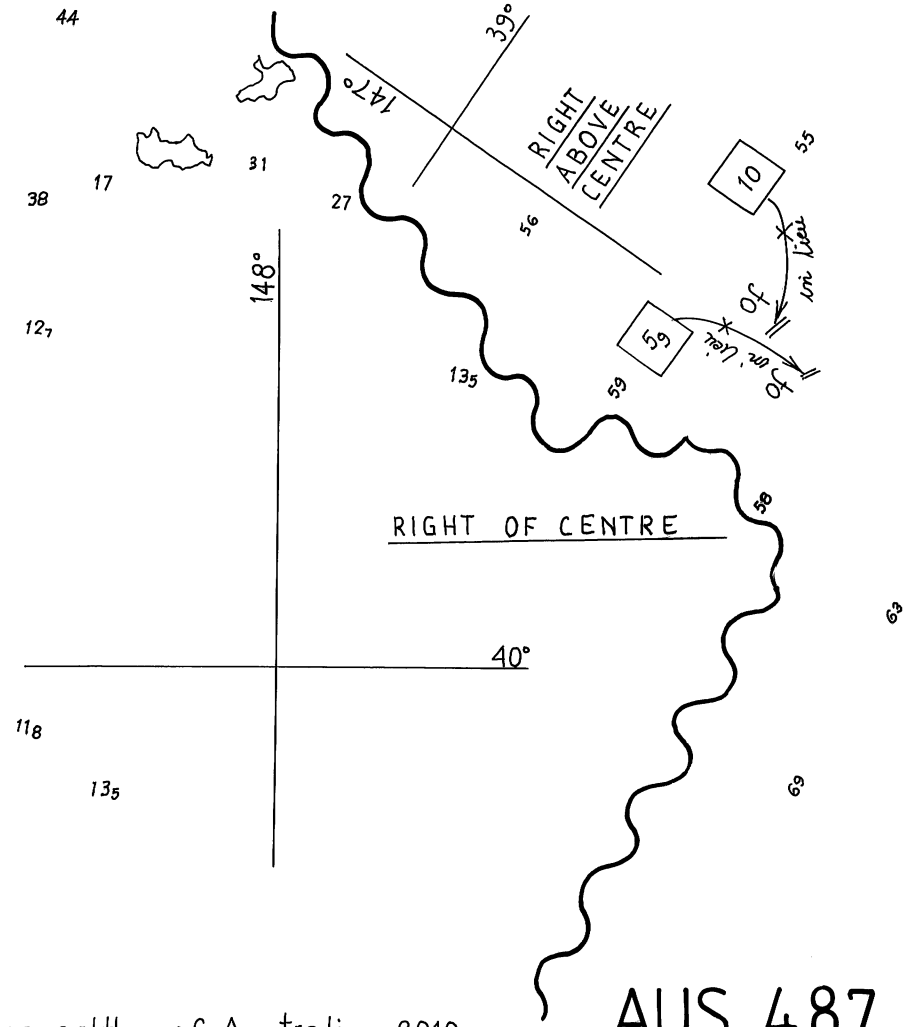
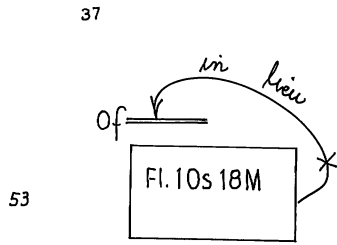
© Commonwealth of Australia 2010

AUS 365



603/2010

750/2010

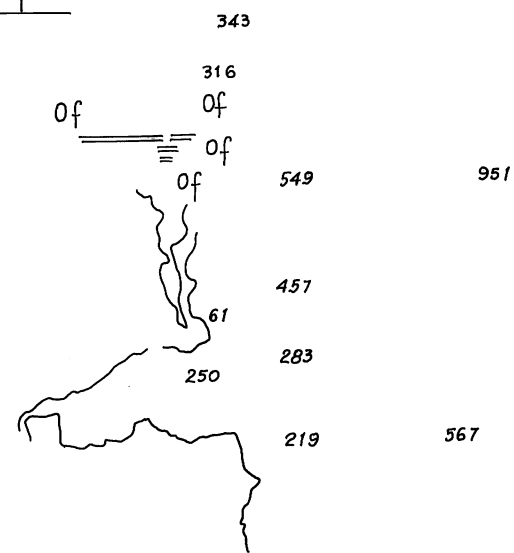
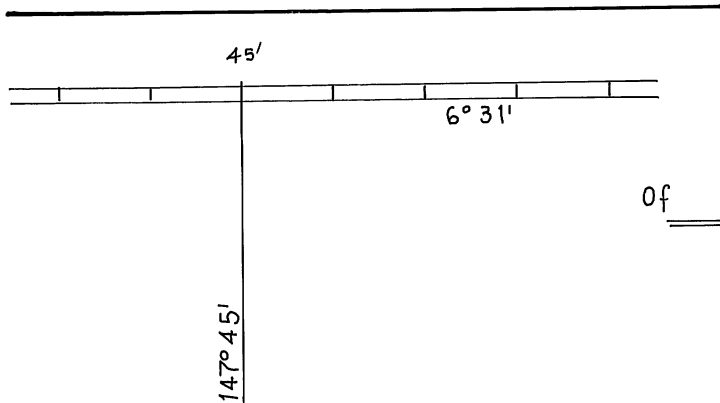


603/2010

750,754/2010

© Commonwealth of Australia 2010

AUS 487



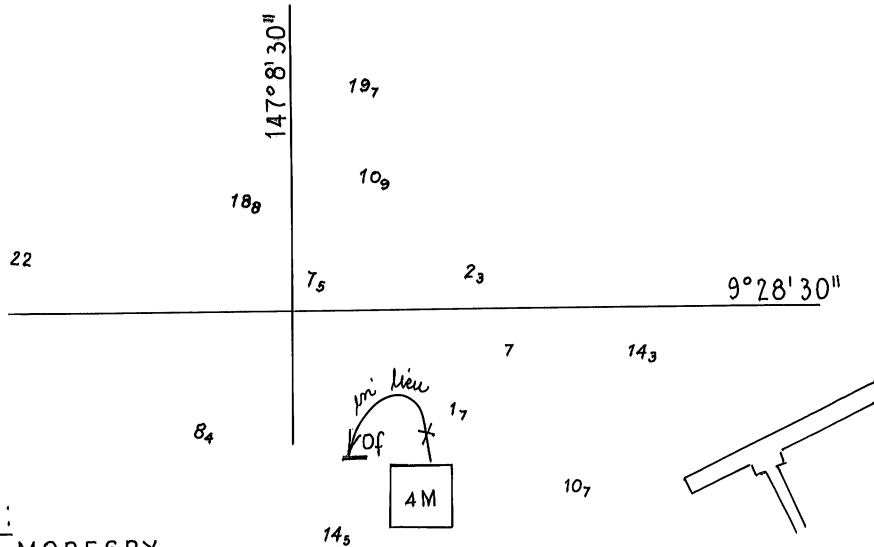
RIGHT ABOVE CENTRE

477/2010

744/2010

© commonwealth of Australia 2010

AUS 523



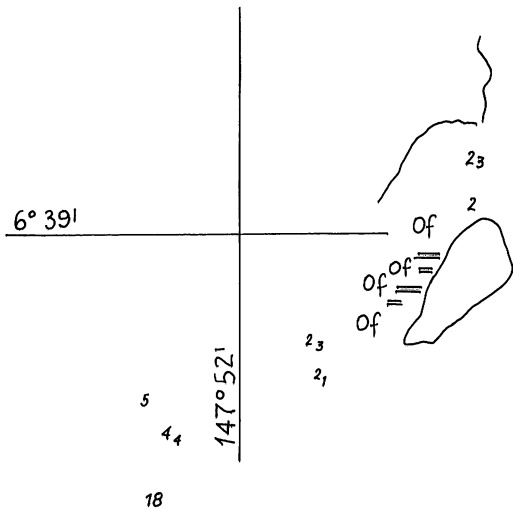
PLAN:  
PORT MORESBY  
AND  
NAPA NAPA WHARVES

756/2007

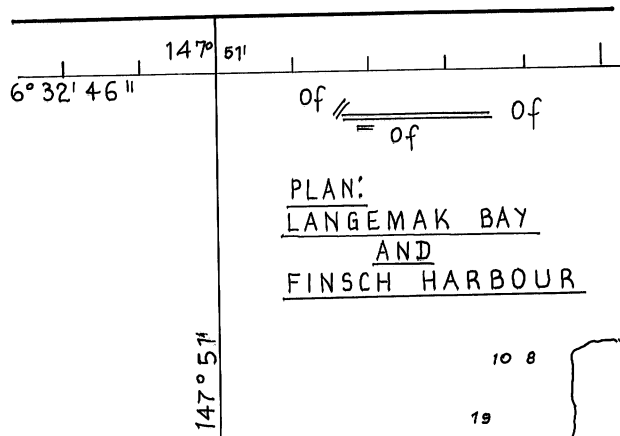
743/2010

© Commonwealth of Australia 2010

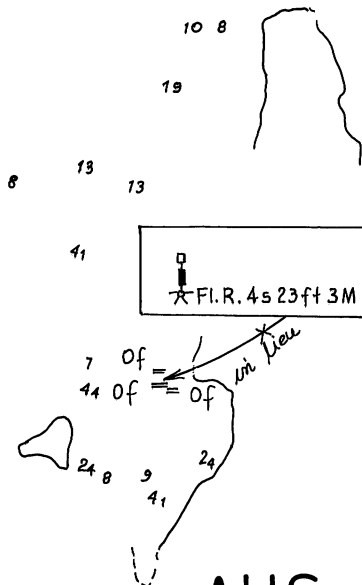
AUS 622



PLAN:  
DREGER AND SCHNEIDER  
HARBOURS



PLAN:  
LANGEMAK BAY  
AND  
FINSCH HARBOUR

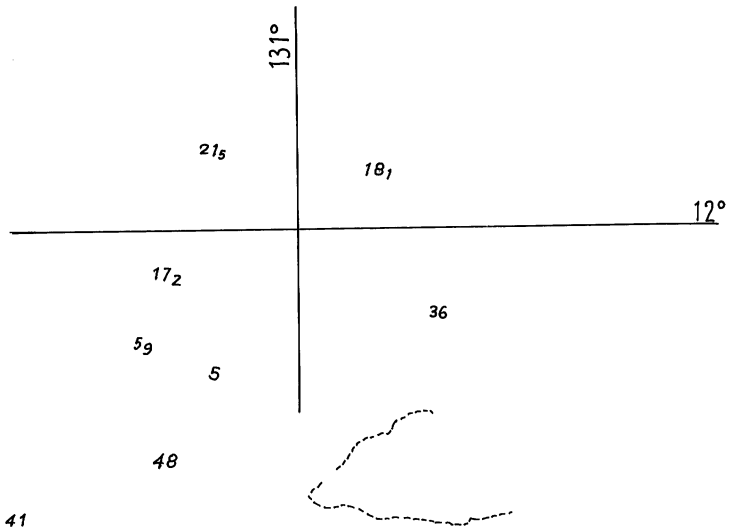


777/2008

744/2010

© Commonwealth of Australia 2010

AUS 654



RIGHT ABOVE CENTRE

32

36


19



9

21

32



110/2010

745/2010

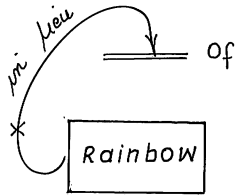
© Commonwealth of Australia 2010

AUS 722

104

96

109



102

95

115°

96

93

LEFT ABOVE CENTRE

95

86

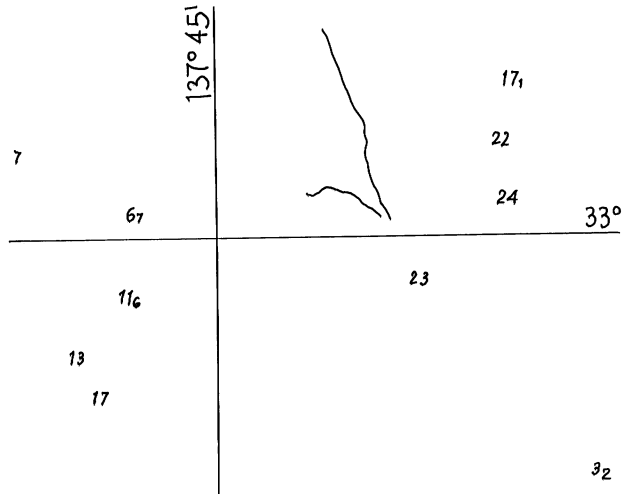
21°

659/2010

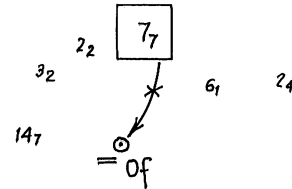
746/2010

© Commonwealth of Australia 2010

AUS 743



RIGHT ABOVE CENTRE

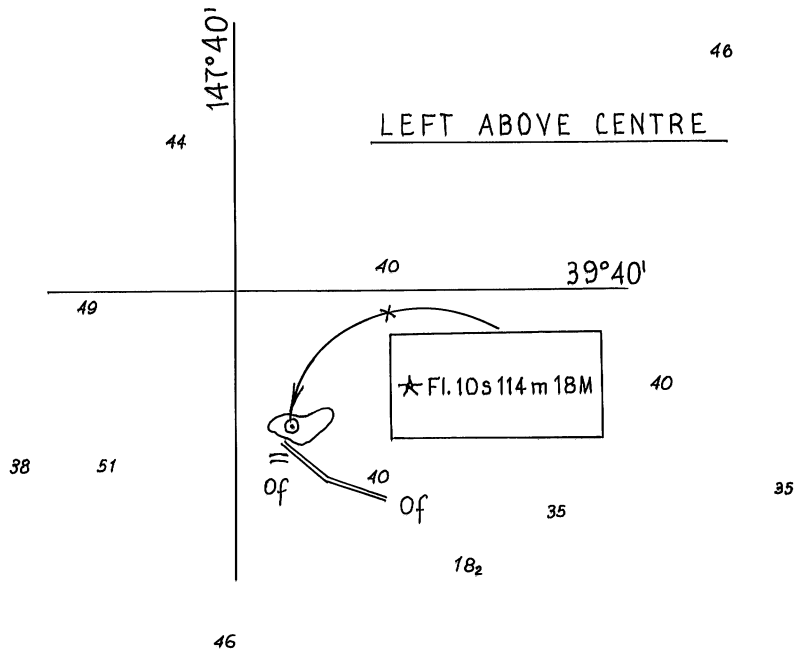


599/2010

747/2010

© commonwealth of Australia 2010

AUS 778



496/2010

750/2010

© commonwealth of Australia 2010

AUS 800

97

113

14 40

143

164

122

Historic Wk  
with  
Protected Zone  
(see Note)

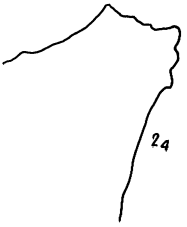
Of  
Of  
*in magenta*  
*in field*

27°

97

177

10



24

153°30'

93

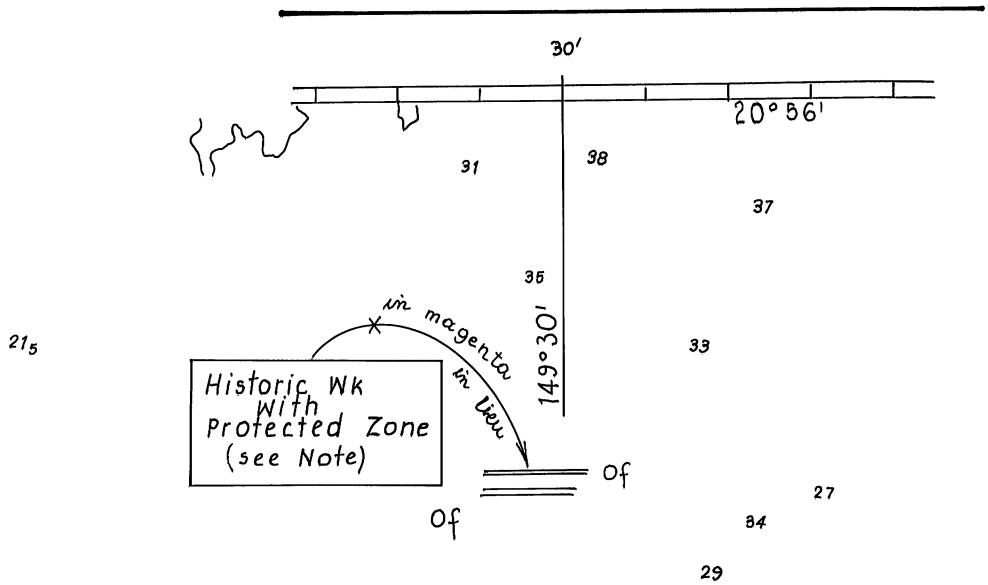
LEFT ABOVE CENTRE

693/2010

735/2010

© Commonwealth of Australia 2010

AUS 814



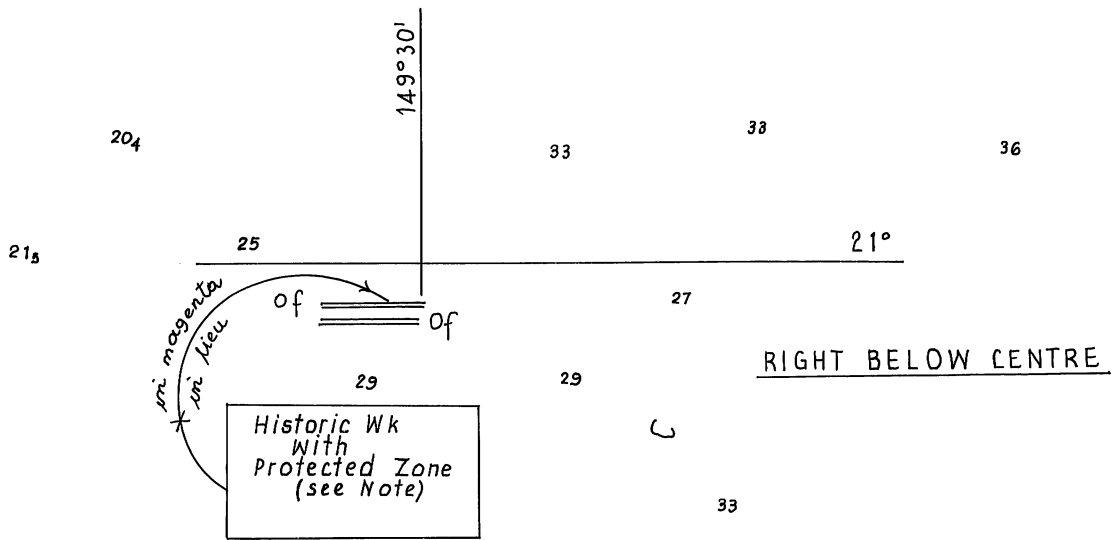
LEFT ABOVE CENTRE

587/2010

737/2010

© Commonwealth of Australia 2010

AUS 823



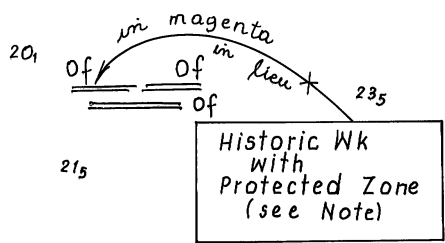
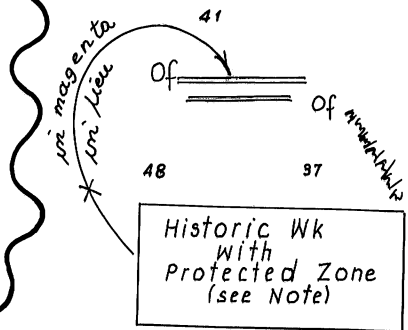
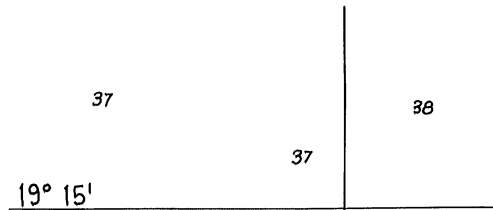
411/2010

737/2010

© Commonwealth of Australia 2010

AUS 824

LEFT ABOVE  
CENTRE

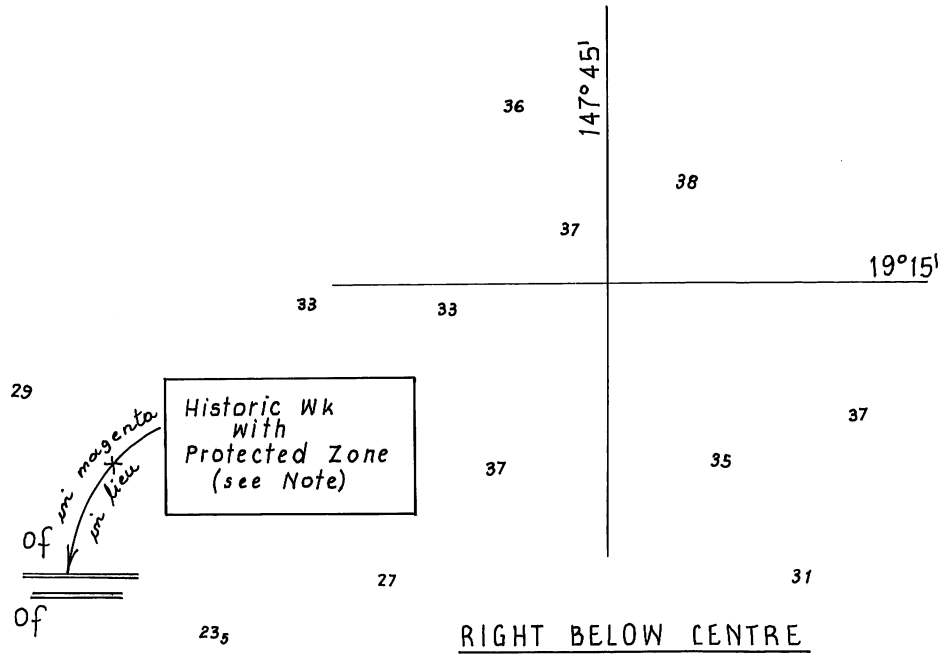


775/2008

738/2010

© Commonwealth of Australia 2010

AUS 826

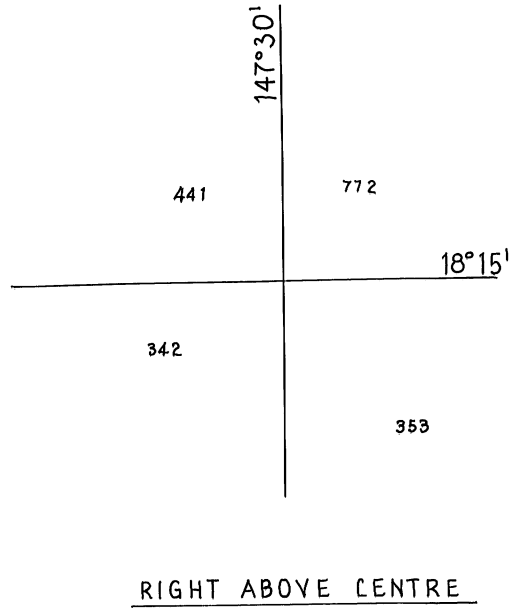
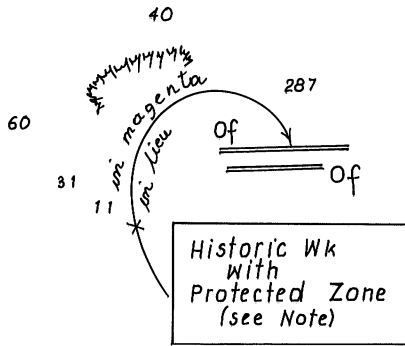


540/2010

738/2010

© Commonwealth of Australia 2010

AUS 827

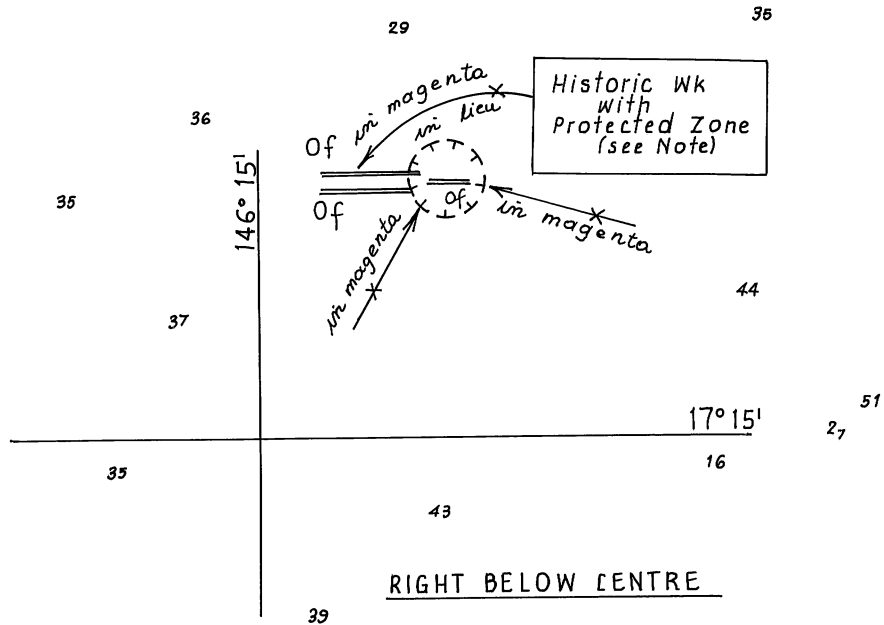


540/2010

739/2010

© Commonwealth of Australia 2010

AUS 828

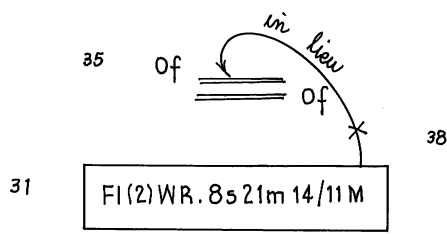


356/2010

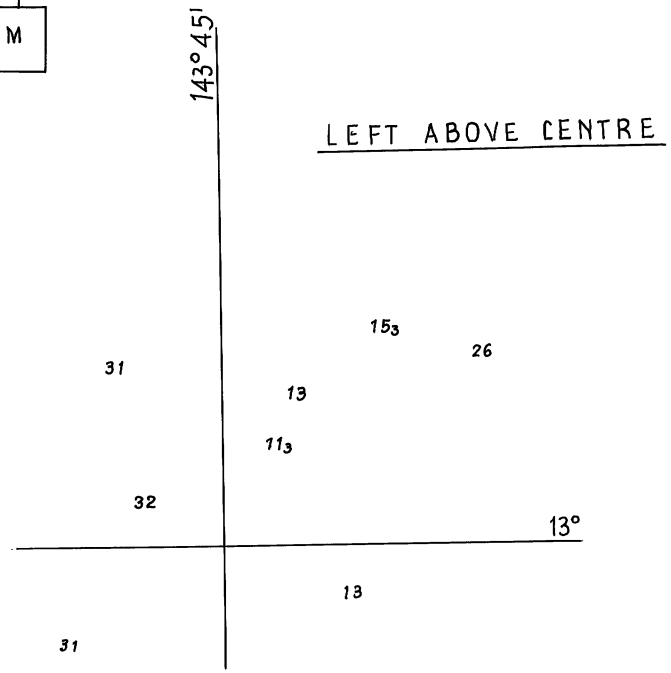
740/2010

© Commonwealth of Australia 2010

AUS 830



*Handwritten scribbles*

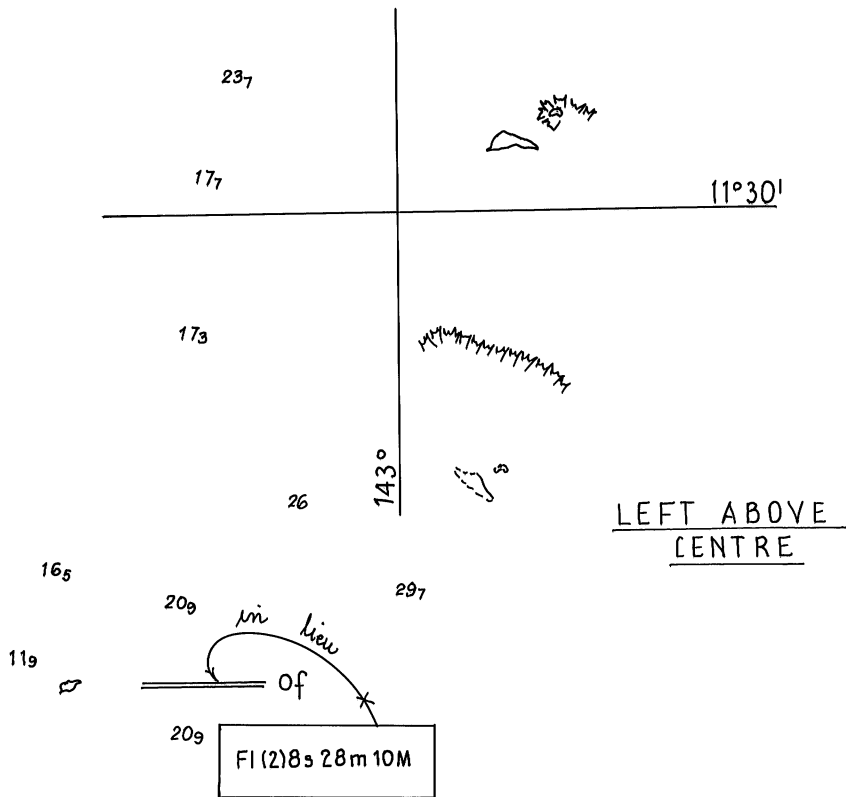


700/2009

741/2010

© Commonwealth of Australia 2010

AUS 834

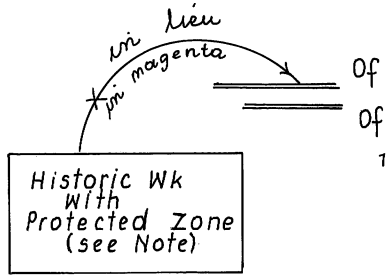


1357/2009

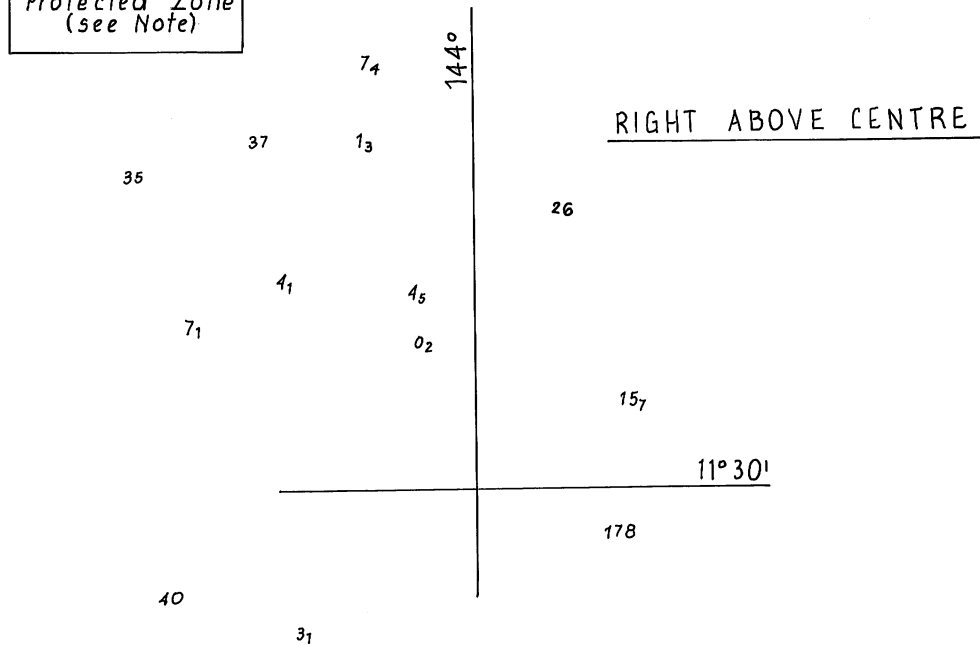
741/2010

© Commonwealth of Australia 2010

AUS 835



266

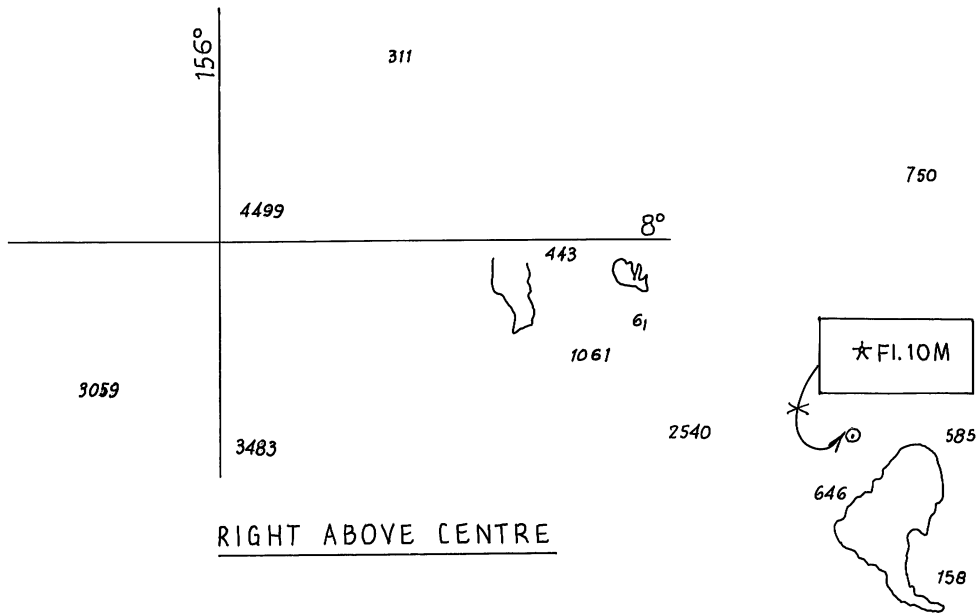


189/2009

742/2010

© Commonwealth of Australia 2010

AUS 836

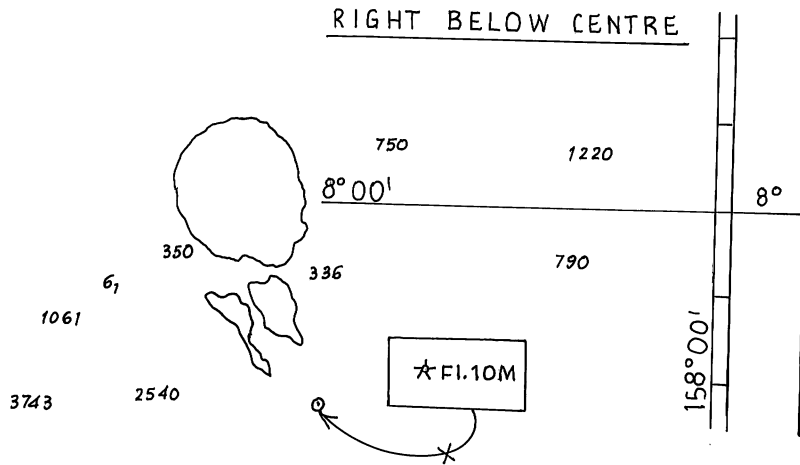


544/2010

754/2010

© Commonwealth of Australia 2010

INT 621  
AUS4621



498/2010

754/2010

© Commonwealth of Australia 2010

INT 622  
AUS 4622