

# AMENDMENTS TO ADMIRALTY LIST OF LIGHTS AND FOG SIGNALS

Vol K Edition 2010/11. Weekly Edition No. 39, Dated 30 September 2010.

Last Amendment: Weekly Edition No. 38, dated 23 September 2010.

<b>K0940-4</b>	- W Bank (ID)	2 45-88 S 104 56-67 E *	LFl W 8s *	..	8	White $\Delta$ on white beacon	<i>fl 3</i>
<b>K1347-3</b>	- Tg Manamoni (ID)	8 08-92 S 125 05-86 E	Fl W 4-5s	80	18	White metal framework tower 30	<i>fl 0-5</i>  *
<b>K1662-3</b>	- Entrance Point. Ldg Lts 303-6°. Front *	18 00-41 S 122 12-58 E *	F W	..	2		
<b>K2464</b>	Remove from list						

## AMENDMENTS TO ADMIRALTY LIST OF RADIO SIGNALS

Weekly Edition No. 39 dated 30 September 2010

The **Admiralty List of Radio Signals diagrams** included in the paper version of the weekly Notice to Mariners (Section VI) are printed in black and white. If required, a colour version of these diagrams can be downloaded from the UKHO website. To obtain a colour version of these diagrams go to: [www.ukho.gov.uk](http://www.ukho.gov.uk) - select **PRODUCTS AND SERVICES** - select **Maritime Safety Info** - select **Visit NMs page and Download NMs** - select **Weekly** - select **Year** - select **Week** - go to **Selected Week Content** - select **File** (for example: NP286(3)-WK01-10-PAGE149\_Week01\_2010.pdf)

### VOLUME 2, NP 282, 2010/11

Published Wk 10/10

(Last Amendments: Weekly Edition No. 38 dated 23 September 2010)

### RADAR BEACONS

**PAGE 108, INDONESIA (Sumatera),  
86040 Tanjung Jamboaye Platform**  
Delete entry and replace by:

**Blanglancang Platform NSO-A Racon**      5°44'48N 97°50'23E      **86040**  
(3 & 10 cm)      **Q**

M.S. Seri Balhaf (RSDRA2010000146608) 39/10

### AMENDMENTS TO ADMIRALTY SAILING DIRECTIONS

**NP15 Australia Pilot Volume 3 (2009 Edition)**

**NP44 Malacca Strait and West coast of Sumatera  
Pilot (2008 Edition)**

**New South Wales - Port Macquarie —  
Directions; leading lights**

**119**

Paragraph 3.175.1 lines 1-4 *Replace by:*

- 1 **Directions.** From a position ENE of the entrance, the approximate bearing 250° of Bar Crossing Light (red triangle point up on beacon) (31°25'6S 152°54'9E) leads across the bar to the harbour entrance; this approach may need adjusting depending on the prevailing swell and tide. The track passes, (with positions from Bird Rock (31°26'S 152°56'E):

Paragraph 3.175.1 line 8 *Replace by:*

...½ cable N of the rock. Thence:

**119-120**

Paragraph 3.175.2 line 1 to paragraph 3.175.3 line 2 *Delete*

Australian Notice 16/825/10  
(AA483333; AA493971)

[39/10]

**Johor Strait - Western part - West Reach —  
Directions; buoyage**

**298**

*After Paragraph 9.30 1 line 12 Insert:*

NW of PL1 Light Buoy (special), thence:  
SE of Puteri Harbour Light Buoy (port hand),  
thence:  
NW of Gedong Light Buoy (starboard hand), thence:

Marine Department Peninsular Malaysian Notice 68/2010  
(SDD 2010000 137919) [39/09]

# AMENDMENTS TO ADMIRALTY LIST OF LIGHTS AND FOG SIGNALS

**Vol K Edition 2010/11.** Weekly Edition No. 40, Dated 07 October 2010.

*Last Amendment: Weekly Edition No. 39, dated 30 September 2010.*

<b>K0884</b>	- Pulau Tikus (ID)	3 50-25 S 102 10-68 E	Iso W 10s	33	<b>16</b> White and red metal framework tower 30		
		*			*		*
<b>K1168</b>	- Karang Pisang (ID)	7 11-17 S 112 41-19 E	Fl G 5s	..	10 Green metal framework tower	<i>fl 0-5.</i> Vis 138°-338°(200°)	*
<b>K1413-153</b>	Sungai Barito. No 2	3 38-47 S 114 28-66 E	Fl R 4s	..	.. Red □ on red beacon	<i>fl 0-5.</i> <b>To be removed and replaced by a light buoy (P) 2010</b>	*
<b>K1413-155</b>	Sungai Barito. No 4	3 37-42 S 114 28-77 E	Fl R 3s	..	.. Red □ on red beacon	<i>fl 0-5.</i> <b>To be removed and replaced by a light buoy (P) 2010</b>	*
<b>K1413-17</b>	Sungai Barito. No 6	3 36-33 S 114 28-87 E	Fl R 4s	..	.. Red □ on red beacon	<i>fl 0-5.</i> <b>To be removed and replaced by a light buoy (P) 2010</b>	*
<b>K1413-23</b>	Sungai Barito. No 8	3 35-28 S 114 29-01 E	Fl R 6s	..	.. Red □ on red beacon	<i>fl 0-5.</i> <b>To be removed and replaced by a light buoy (P) 2010</b>	*
<b>K1532</b>	<b>Bulukumba.</b> Tg Papanambeya (ID)	5 33-96 S 120 11-57 E	Fl W 5s	42	<b>18</b> White metal framework tower 24	<i>fl 0-5.</i> Vis 270°-051°(141°)	
			*				
<b>K1554</b>	- Tg Pising (ID)	5 03-43 S 121 54-04 E	Fl(2)W 6s	14	10 Beacon	<i>fl 0-8, ec 1-2, fl 0-8, ec 3-2.</i> <b>Fl(2)W 6s 65m 10M (T) 2010</b>	*
<b>K1662-31</b>	- Entrance Point. Ldg Lts 303-6°. Rear. 20m from front *	18 00-41 S 122 12-57 E	F Bu	..	2		*
<b>K1690-35</b>	- <i>Sea Buoy</i> (AU:AMSA)	20 25-46 S 116 42-95 E	Q(4)Y 6s	..	.. Yellow buoy		
	--	..	Racon	..	.. ..	ALRS Vol 2 Station 87420	
	--	..	AIS	..	.. ..		
			*				
<b>K2631-6</b>	- N side	34 00-60 S 151 08-03 E	Fl G 3s	..	.. Green △ on pile	<i>fl 1</i>	*
<b>K2850-367</b>	- Runaway Bay	27 54-89 S 153 24-71 E	Q(9)W 15s	..	.. ∇ on yellow beacon, black band	<b>TE; replaced by west cardinal light-buoy Q(9)15s close SE (T) 2010</b>	*
<b>K3464</b>	- Idihi Island	9 24-73 S 146 52-90 E	Fl(2)W 5s	23	10 White round tower		*
<b>K4110-06</b>	Remove from list - replaced by K4110.08						
<b>K4110-08</b>	- Karaka Point	37 08-37 S 174 41-25 E	Fl R 4s	6	2 Beacon		
	*	*	*	*	*	*	*
<b>K4110-9</b>	- Weymouth	37 03-16 S 174 51-32 E	Fl R 2s	4	2 Beacon		
	*	*	*	*	*	*	*
<b>K4110-95</b>	- Te Pua Point	37 03-29 S 174 51-78 E	Fl R 4s	5	2 Beacon		
	*	*	*	*	*	*	*
<b>K4111-15</b>	Remove from list - replaced by K4110.9						
<b>K4111-16</b>	Remove from list - replaced by K4110.95						

# AMENDMENTS TO ADMIRALTY LIST OF RADIO SIGNALS

Weekly Edition No. 40 dated 7 October 2010

The **Admiralty List of Radio Signals diagrams** included in the paper version of the weekly Notice to Mariners (Section VI) are printed in black and white. If required, a colour version of these diagrams can be downloaded from the UKHO website. To obtain a colour version of these diagrams go to: [www.ukho.gov.uk](http://www.ukho.gov.uk) - select **PRODUCTS AND SERVICES** - select **Maritime Safety Info** - select **Visit NMs page and Download NMs** - select **Weekly** - select **Year** - select **Week** - go to **Selected Week Content** - select **File** (for example: NP286(3)-WK01-10-PAGE149\_Week01\_2010.pdf)



## VOLUME 1, PART 2, NP 281(2), 2010/11

Published Wk 31/10  
(Last Amendments: Weekly Edition No. 31 dated 5 August 2010)

### MARITIME RADIO STATIONS

#### PAGE 39, ARGENTINA, MARITIME TELEMEDICAL ASSISTANCE SERVICE (TMAS) Associated MRCC or JRCC, contacts table.

Delete and replace by:

Associated MRCC (Contact also available through all MRSC's (PNA's))			
	MRCC Buenos Aires:	+54 1143 172300	
	MRCC Puerto Belgrano:	+54 2932 487162	
	MRCC Ushuaia:	+54 2901 431098	
TELEX: +33 88657 ANAU AR Inmarsat C: 470100125 (MRCC Puerto Belgrano) Inmarsat C: 497222222 (MRSC Río de la Plata)		e-mail: MRCC Buenos Aires: rcc_buenosaires@ara.mil.ar MRCC Puerto Belgrano: coopacsm@ara.mil.ar MRCC Ushuaia: armada_emanau@ara.mil.ar	
Consultation Languages	Spanish and English		

National Maritime SAR Agency, Argentine Navy (RSDRA2010000149780) 40/10



#### PAGE 41, diagram, ARGENTINA (SOUTH), MRCC & PREFECTURA NAVAL RADIO STATIONS (PNA), in approximate position 53°45'S 65°30'W, Ushuaia (PNA) MRCC Ushuaia.

Delete row 3 E-mail: armada\_emanau@hotmail.com and replace by: armada\_emanau@ara.mil.ar

National Maritime SAR Agency, Argentine Navy (RSDRA2010000149780) 40/10

#### PAGE 45, ARGENTINA, PUERTO BELGRANO MRCC, Contacts table lines 2 & 3

Delete and replace by:

 MRCC: +54 2932 487162 & 1143 172038	 MRCC: +54 2932 487163
Inmarsat C: 470100125	e-mail: coopacsm@ara.mil.ar

National Maritime SAR Agency, Argentine Navy (RSDRA2010000149780) 40/10

#### PAGE 45, ARGENTINA, USHUAIA (PREFECTURA NAVAL) Contacts table line 3

Delete and replace by:

Area: Centro Control de Trafico Ushuaia. MRCC: Ushuaia: 54°48'S 68°18'W	e-mail: Ushuaia MRCC: armada_emanau@ara.mil.ar mrcrushuaia@ara.mil.ar Ushuaia PNA: ushuaiaradio@prefectura naval.gov.ar
--	---

National Maritime SAR Agency, Argentine Navy (RSDRA2010000149780) 40/10

# VOLUME 2, NP 282, 2010/11

Published Wk 10/10  
(Last Amendments: Weekly Edition No. 39 dated 30 September 2010)

## RADAR BEACONS

**PAGE 40, SWEDEN.**  
**63880 Väderöbod Lt.**  
Delete entry

Swedish Notice 320/6648/10 (RSDRA2010000150219) 40/10

**PAGE 55, LIBYA.**  
**71780 Al Khums Fairway Lt Buoy.**  
Delete entry

Harbour Master, Al Khums (RSDRA2010000146943) 40/10

**PAGE 77, CHINA.**  
Insert:

**Tieshan Gang Daniu Shi Lt Racon** 21°28'·30N 109°32'·90E **80958**  
N

Chinese Notice 37/1695/10 (RSDRA2010000149753) 40/10

**PAGE 140, GREENLAND (Denmark).**  
**99290 Fiskefjord Approach.**  
Delete entry

Danish Notice 35/875/10 (RSDRA2010000149533) 40/10

## AUTOMATIC IDENTIFICATION SYSTEM (AIS)

**PAGE 155, CHINA, after Huanghua Gang Front Ldg Lt entry.**  
Insert:

<b>Huanghua Gang Landfall Lt Buoy</b>	38°34'·74N 118°21'·35E	994131702	Broadcasts every 3 minutes	Operational	
<b>Huanghua Gang Lt Buoy No 235</b>	38°25'·44N 118°00'·59E	994131703	Broadcasts every 3 minutes	Operational	

(former amendment 29/10)  
Chinese Notice 37/1672/10 (RSDRA2010000149753) 40/10

**PAGE 167, FRANCE (English Channel), after Sandettié North Lt Buoy entry.**  
Insert:

<b>ZC2 Lt Buoy</b>	50°53'·53N 1°30'·89E	992271107		Operational	
--------------------	----------------------	-----------	--	-------------	--

(former amendment 21/10)  
Avurnav Cherbourg 98/10 (RSDRA2010000142092) 40/10

**PAGE 167, FRANCE (Mediterranean Coast), before Port de Fos Approach, Oméga Lt Buoy entry.**  
Insert:

<b>Grande Rade de Toulon Landfall Lt Buoy</b>	43°05'·00N 5°57'·53E	992271402		Operational	
---	----------------------	-----------	--	-------------	--

French Notice 35/09/10 (RSDRA2010000146930) 40/10

**PAGE 179, UNITED KINGDOM, before Innimore Bay Lt Buoy entry.**  
Insert:

<b>Humla Rock Lt Buoy</b>	57°00'·44N 6°37'·40W	992351061	Starboard Hand Mark Broadcasts every 10 minutes	Operational	21
---------------------------	----------------------	-----------	--	-------------	----

Northern Lighthouse Board Notice 35/10 (RSDRA2010000151673) 40/10

*(Last Amendments: Weekly Edition No. 38 dated 23 September 2010)***PAGE 92, AUSTRALIA, TOWNSVILLE, Queensland, Pilots, CONTACT DETAILS, Frequency.**

Delete and replace by:

VHF Frequency: Ch 16; 12

*(former amendment 36/10)**Maritime Safety Queensland. (RSDRA2010000146181). 40/10***PAGE 93, AUSTRALIA, TOWNSVILLE, Queensland, Port, CONTACT DETAILS.**

Delete and replace by:

**CONTACT DETAILS:****Regional Hr Mr**

Telephone: +61(0)7 47263400

+61(0)419 553314 (Mobile)

Fax: +61(0)7 47212028

E-mail: rhmtownsville@msq.qld.gov.au

Website: www.msq.qld.gov.au

**Port Authority**

Call: Townsville Harbour

VHF Frequency: Ch 16; 12

Telephone: +61(0)7 47811684

+61(0)7 47811683

Fax: +61(0)7 47811681

E-mail: info@townsville-port.com.au

Website: www.townsville-port.com.au

**Tugs**

VHF Frequency: Ch 16; 06 08 13

*(former amendment 36/10)**Maritime Safety Queensland. (RSDRA2010000146181). 40/10***AMENDMENTS TO ADMIRALTY SAILING DIRECTIONS****NP44 Malacca Strait and West coast of Sumatera Pilot (2008 Edition)****204****Peninsular Malaysia - West coast -  
Pelabuhan Klang - Selat Klang Selatan —  
Directions; buoyage; light beacon****200**Paragraph 6.207 1 lines 1-4 *Replace by:*

- 1 The track continues NE, passing (with positions from SW end of Star Cruise Terminal jetty (2°59'1N 101°20'0E)):

SE of No 25 Light Buoy (port hand) (1½ miles WSW). No 25 Light Beacon (red square topmark on single pile) lies 2 cables NW of the buoy and the ruined remains of the former No 25 beacon (red disc on white column) lies 1½ cables W of the buoy. Thence:

Paragraph 6.207 2 line 5 *For 7 cables Read 8½ cables*

BA Chart 2152; Marine Department Peninsular Malaysian Notice 70/2010  
(SDD 2010000 145452) [40/10]

**Peninsular Malaysia - West coast - Kuala Langat —  
Directions; buoyage; light beacon****203**Paragraph 6.228 1 lines 3-5 *Replace by:*

Conspicuous tree (2° 46'·36N 101°25'·80E).

Paragraph 6.233 *Replace by:*

- 1 **Directions.** The recommended time of entry is 1 hour before HW. From a position SW of the river estuary, the track leads ENE, passing clear of a light buoy (special) (2°47'·55N 101°20'·00E) and thence NNW of Kuala Langat Light Buoy (starboard hand) (2°48'·04N 101°21'·02E). A light buoy (isolated danger) (2°47'·15N 101°21'·82E) marks the position of a dangerous wreck in the estuary approach. When SE of the E bank of the entrance to Bukit Ayer Hitam (6.232), the heading should be altered gradually to E and then ESE to follow the deepest water.
- 2 The heading should then be adjusted gradually back to E, passing N of Kuala Langat Light Beacon (green square on a single pile) (2°48'·09N 101°24'·08E) and Tanjung Tonkah Light (close E), across the bar, and into the entrance to Sungai Langat.  
Sungai Langat then leads N for 2 miles to Bukit Jugra (6.232).
- 3 If approaching Kuala Langat from SE, the coastal bank off the prominent village of Kampung Morib (2°45'·1N 101°26'·8E), which extends 2 miles offshore and is difficult to see, should be given a wide berth.  
**Anchorage** may be obtained in Sungai Langat, off Bukit Jugra, but the river bed may be foul.

BA Charts 2139, 3946; Marine Department Peninsular Malaysian Notice 70/2010  
(SDD 2010000 145452) [40/10]

**Peninsular Malaysia - West coast - Selat Klang  
Selatan to Port Dickson - Beting Sepang  
(Bambek Shoal) — Light beacon**

**204**

Paragraph 6.230 3 line 4 *For Beting Sepang Read Beting Sepang (Bambek Shoal)*

Paragraph 6.230 3 line 6 *Replace by:*

SW of Beting Sepang (6.257), marked at its SE end  
by Bambek Light Beacon (2°32'·60N  
101°40'·70E) (white platform on single pile),  
thence:

Marine Department Peninsular Malaysian Notice 70/2010  
(SDD 2010000 145452) [40/10]

---

## CORRECT TO Wk 39/10

This list is a summary of the entries in the current editions of the Admiralty List of Radio Signals which have had amendments issued in Section VI of the Weekly Edition of Notices to Mariners.

The entries affected are shown in bold type followed by the numbers of the Weekly Editions in which amendments for that station were issued.

These summaries are issued on a quarterly basis.

---

**VOLUME 1, PART 2, NP 281(2), 2010/11**

Published Wk 31/10

NIL

---

**VOLUME 2, NP 282, 2010/11**

Published Wk 10/10

**RADAR BEACONS**

52160 13	77025 27	81515 10	82135 10	90200 10
54200 11	78823 33	81663 10	82301 10	91253 19
54210 11	78983 12	81673.5 33	82303 10	91795 19
54725 11	78986 17	81707 29	82304 10	93240 30
54730 11	78988 19	81850 10	82647 10	94627 10
54947 10	78989 19	81883 10	82820 27	95535 30
55450 10, 18	78990 17	81905 10	82830 10, 11,	95640 10
55850 26	79128 10	81906 10	32	95650 10
57870 10	79860 10	81920 21	82943 10	95660 10
63070 10	80582 19	81930 10	82955 27	95690 10
67320 17, 29	80710 19	81935 10	85940 11	95805 10
68310 22	80810 12	81941.2 24	85960 16	95810 13
71600 11	80825 12	81941.4 24	86040 39	95955 36
71605 11	80918 10	81941.6 24	86630 17, 34	96125 10
72750 29, 33	80919 10	81949.5 38	86800 30	96230 10
74230 28, 38	80955 17	81950.5 38	87445 23	96240 10
76710 12, 20	80957 17	82103 10		

**AUTOMATIC IDENTIFICATION SYSTEM (AIS)**
**IMPORTANT INFORMATION 36**

ANGOLA 28  
 AUSTRALIA 10  
 BAHRAIN 21  
 CHILE 10  
 CHINA 10, 15, 17, 18, 19, 20, 22, 24, 25, 26, 27, 28, 29, 32  
 DENMARK 10  
 FRANCE (Atlantic Coast) 17, 19, 21, 29, 36  
 FRANCE (English Channel) 21, 31, 34, 35  
 FRANCE (Mediterranean Coast) 35  
 GERMANY (North Sea Coast) 10, 18  
 IRELAND, REPUBLIC OF 32  
 MALAYSIA (Sabah) 20  
 NETHERLANDS 11, 15  
 NIGERIA 11  
 POLAND 18, 23  
 SWEDEN 26, 31  
 UNITED ARAB EMIRATES (Persian Gulf Coast) 10  
 UNITED KINGDOM 11, 13, 18, 25, 29, 31, 35, 37  
 UNITED KINGDOM (Northern Ireland) 10, 32

CAUTION 10  
 ROMANIA 18  
 INDIA 19

**LEGAL TIME**

ARGENTINA 19  
 BANGLADESH 10, 16  
 CHILE 13  
 EASTER ISLAND (ISLA DE PASCUA) (CHILE) 13  
 EGYPT 33  
 FIJI 12  
 ISRAEL 15  
 MOROCCO 19  
 PAKISTAN 15  
 PARAGUAY 12  
 RUSSIA 16  
 SAMOA (USA) 10  
 TUNISIA 11

**DIAGRAMS**

Page 222 STANDARD TIME ZONE CHART OF THE WORLD 10, 16  
 Page 223 STANDARD TIME ZONE CHART OF EUROPE & N. AFRICA 16

**UNIVERSAL TIME**

10, 31

**RADIO TIME SIGNALS**

ITALY 35

**ELECTRONIC POSITION FIXING SYSTEM**

10, 35

**DIAGRAMS**

Page 282 LORAN-C CHAIN COVERAGE, ATLANTIC OCEAN 35  
 Page 285 LORAN-C CHAIN COVERAGE, PACIFIC OCEAN 35

---

**VOLUME 3, PART 2, NP 283(2), 2010**

Published Wk 4/10

**SAFETYNET**

4, 25

**RADIO-FACSIMILE**

17, 25

**RADIO WEATHER SERVICES AND NAVIGATIONAL WARNINGS**

CANADA (Arctic Coast, Atlantic Coast and St. Lawrence River) 21, 38  
 CANADA (Great Lakes) 21  
 CANADA (Pacific Coast) 21  
 FIJI 4  
 GREENLAND 37  
 NEW ZEALAND 19  
 TRINIDAD & TOBAGO 28  
 URUGUAY 11

**DIAGRAMS**

Page 20 Figure SN-5M, SafetyNET, METAREA V - AOR - E, BRAZIL 4  
 Page 20 Figure SN-5N, SafetyNET, NAVAREA V - AOR - E, BRAZIL 4  
 Page 37 NAVTEX - MSI BROADCASTS, South America - Pacific Ocean 4  
 Page 42 RADIO-FACSIMILE STATIONS TRANSMITTING WEATHER PRODUCTS 17  
 Page 70 TOKYO, INDEX OF MAP AREAS 17  
 Page 112 Canadian Coast Guard, Atlantic & Gulf of St. Lawrence, Marine Communications & Traffic Service Centres (MCTS), MSI BROADCASTS 38  
 Page 113 Canadian Coast Guard, Northern Coast, Marine Communications & Traffic Service Centres (MCTS), MSI BROADCASTS 21  
 Page 180 NEW ZEALAND, PORT RADIO STATIONS, TSUNAMI WARNING SYSTEM 19

GLOBAL MARITIME DISTRESS AND SAFETY SYSTEM (GMDSS)

Contents Page 23

Chapter 9: VHF DSC, LIST OF COAST STATIONS FOR SEA AREA A1 31, 32

Chapter 13: MARITIME SAFETY INFORMATION 23, 38

Chapter 14: SAFETYNET 25

Chapter 15: NAVTEX, STATIONS WITH OPERATIONAL NAVTEX FACILITIES 27, 28, 37

Chapter 16: DISTRESS, SEARCH AND RESCUE 23, 25, 28, 31, 32, 37

PILOT SERVICES, VESSEL TRAFFIC SERVICES and PORT OPERATIONS

CONTENTS Page 27

AUSTRALIA 33, 36

BAHRAIN 28

INDIA 27, 31, 38

NEW ZEALAND 28, 32

SHIP REPORTING SYSTEMS 31

UNITED ARAB EMIRATES 27, 32

DIAGRAMS

Page 280 X2, NAVTEX - MSI BROADCASTS, North West Europe 28

DIAGRAMS

Page 100 MINA' SALMAN VESSEL TRAFFIC SERVICE 28

AMENDMENTS TO ADMIRALTY SAILING DIRECTIONS

*In force 30 September 2010*

<i>NP no</i>	<i>Page(s)</i>	<i>Title</i>	<i>Weekly Edition</i>
<b>9</b>	<b>Antarctic</b>	<b>7th Edition (2009)</b>	<b>31/09</b>
	Nil		
<b>13</b>	<b>Australia 1</b>	<b>2nd Edition (2008)</b>	<b>39/08</b>
	154, 155, 156	North coast - Approaches to Port Darwin — Directions; buoyage	49/09
	255-256	Western Australia - North-east approaches to Exmouth Gulf — Directions; depths	14/09
	269	Western Australia - Shark Bay - Gascoyne Road and Carnarvon — High speed craft	27/10
	404	Southern Australia - Adelaide approaches — Directions; approach	23/10
<b>14</b>	<b>Australia 2</b>	<b>11th Edition (2010)</b>	<b>21/10</b>
	Nil		
<b>15</b>	<b>Australia 3</b>	<b>11th Edition (2009)</b>	<b>31/09</b>
	119, 119-120	New South Wales - Port Macquarie — Directions; leading lights	39/10
	142	Queensland - Approaches to Moreton Bay — Directions	37/09
	143	Queensland - Moreton Bay - North East Channel — Directions; buoyage	07/10
	218, 219, 221, 222, 231, 234, 235, 238, 239	Queensland - Hay Point Port and Mackay approaches — Directions; depths; anchorage	22/10
	310	Queensland - Port Douglas — Pilot boarding position	17/10
	318	Queensland - Cooktown — Pilot boarding position	17/10
<b>33</b>	<b>Philippine Islands</b>	<b>3rd Edition (2008)</b>	<b>22/08</b>
	151	Malaysia - Sabah - Teluk Sibuko — Heel Reef Light	35/09
	238, 243-244	Philippine Islands - Verde Island Passage — Vessel traffic management system	04/09
	241, 242	Philippine Islands - Bantangas Bay — Traffic separation scheme	23/10
	300	Philippine Islands - Marinduque southwestwards - Tres Reyes Islands — Shoal depths	03/10
	355	Philippine Islands - Pacijan Island — Light	06/10
<b>34</b>	<b>Indonesia 2</b>	<b>5th Edition (2009)</b>	<b>47/09</b>
	61	Indonesia - South coast of Jawa - Tanjung Intan — Limiting conditions	34/10
	72	Indonesia - North coast of Jawa - Pulau Bawean — Directions; major light	17/10
	81	Indonesia - North Coast of Jawa - Selat Surabaya - Gresik - Poleng Oilfield — Submarine gas pipeline	47/09
	81, 84	Indonesia - North coast of Jawa - Selat Surabaya and approaches — Directions; vertical clearance; buoyage	16/10
	85	Indonesia - North Coast of Jawa - Selat Surabaya - Gresik — Berths	47/09
	87	Indonesia - North Coast of Jawa - Selat Surabaya - Port of Tanjungperak — Wreck	47/09

<i>NP no</i>	<i>Page(s)</i>	<i>Title</i>	<i>Weekly Edition</i>
	88, 89	Indonesia - North coast of Madura — Directions; major light	17/10
	122	Indonesia - Nusa Tenggara - Lombok - Teluk Ayang Southwards — Rock	47/09
	167	Indonesia - Pulau Sumba - South-east coast — Directions; major light	17/10
	192, 193, 194	Indonesia - Selat Flores — Directions; lights	04/10
	423	Indonesia - Sulawesi - Selat Bangka - Pulau Talisei - Tanjung Arus — Racon	47/09
<b>35</b>	<b>Indonesia 3</b>	<b>4th Edition (2008)</b>	<b>29/08</b>
	168, 169	Pulau Halmahera - Selat Patientie — Directions; dangerous rock	33/08
<b>36</b>	<b>Indonesia 1</b>	<b>6th Edition (2009)</b>	<b>18/09</b>
	85, 86, 159	Java Sea - Gosong Mampango — Light; racon	12/10
	126	Sumatera - East coast - Tanjung Selokan — Dangerous wreck	31/09
	143	Selat Gelasa - Selat Baur — Directions	27/09
	164, 165	Tanjung Pandan — Major lights; directions	32/09
<b>39</b>	<b>South Indian Ocean</b>	<b>12th Edition (2008)</b>	<b>21/08</b>
	236, 239	Seychelles Group - Mahé - Victoria — Anchorages; disused cables	05/09
	246, 247	La Réunion - Port Réunion — Outer anchorages	38/08
	289	Île Saint-Paul and Île Amsterdam — Seamount	32/08
<b>44</b>	<b>Malacca Strait and West Coast of Sumatera</b>	<b>9th Edition (2008)</b>	<b>05/09</b>
	8	Indonesia - Sumatera - Nanggroe Aceh Province - North-west, north and north-east coasts — Restricted area	25/10
	69, 71	Malacca Strait - North-western part - Permatang Sedepa (One Fathom Bank) — Directions; light	07/10
	70	Malacca Strait - Pasir Selatan - Gosong Pasir Selatan — Directions; light buoy	30/10
	76	Malacca Strait - Tanjung Laboh — Light	09/10
	76	Malacca Strait — Directions; buoyage	11/10
	87	Indonesia - Sumatera - North coast - Pulau Bunta — Light	37/10
	107, 108	Indonesia - Sumatera - East coast - Teluk Aru - Kambuna Gas Field — Prohibited and restricted areas; directions	04/10
	115	Indonesia - Sumatera - East coast - Sungai Asahan — Directions; light	21/10
	124, 125, 126	Indonesia - Sumatera - East coast - Selat Rupert - Dumai — Oil Terminal	28/10
	126	Indonesia - Sumatera - East coast - Selat Rupert — Directions; jetties	08/10
	149	Thailand - Ao Krabi - Khlong Si Bo Ya — Directions; buoyed channel; leading lights; marine farms	09/10
	149	Thailand - Ko Muk and Ko Talibong — Submarine cables	10/10
	157	Malaysia - Pulau Langkawi - North coast - Teluk Ewa — Depth	13/10
	183	Peninsular Malaysia - West coast - Alur Utara — Directions; wreck	25/10
	183	Peninsular Malaysia - West coast - Alur Barat Laut — Directions; buoyage; obstruction	25/10
	184	Peninsular Malaysia - West coast - Selat Manjung and Sungai Manjung — Directions; buoyage	25/10
	189, 193, 195, 198	Malaysia - Approaches to Pelabuhan Klang - Permatang Angsa — Major light	05/09
	200	Peninsular Malaysia - Selangor - Approaches to Pelabuhan Klang - Selat Klang Selatan — Tanjung Mahang Leading Lights	19/10
	207	Peninsular Malaysia - West coast - Approaches to Port Dickson — Directions; wreck	34/10
	223	Singapore Strait and Approaches — Submarine cables	27/09
	235, 238, 274, 282, 283, 284, 285	Singapore Strait and Port of Singapore — Directions; light	08/10
	240, 244	Singapore Strait - Karang Selatin — Directions; dangerous wreck	25/10
	265	Singapore - West Jurong Channel — Directions; container berth	30/10
	272, 292	Singapore — West Coast Ferry Terminal	19/10
	280, 281	Singapore - Pasir Panjang Fairway — General information; harbour for lighters	31/09
	283	Singapore - Tanjong Pagar Terminal — Marina Wharves	22/10
	285	Singapore — Marina Reservoir; Marina South	31/09
	288	Singapore - Tanjong Pagar Terminal — Marina Wharves	17/10
	288	Singapore - Tuas Power Station — Jetty	33/10
	289	Singapore - East Jurong Channel - Vopak (Tanjong Penjuru) Terminal — Berths	25/10
	298	Johor Strait - Western part - Pulau Merambong — Light	26/10
	298	Johor Strait - Western part - West Reach — Directions; buoyage	39/10

<i>NP no</i>	<i>Page(s)</i>	<i>Title</i>	<i>Weekly Edition</i>
<b>51</b>	<b>New Zealand</b>	<b>17th Edition (2007)</b>	<b>04/08</b>
	184	North Island - Rangaunu Harbour — Directions; leading lights; buoyage	22/10
	203, 204	North Island - Whangarei Harbour — Directions; beacon	17/10
	203, 204	North Island - Whangarei Harbour — Directions; leading lights	48/09
	210	North Island - Hauraki Gulf — Depth	48/09
	222	North Island - Auckland — Pilot boarding position	04/08
	269, 271-272	North Island - East coast - Napier — Directions	12/08
	307	Kermadec Islands — National Nature Reserves and Marine Reserve	43/08
<b>60</b>	<b>Pacific Islands 1</b>	<b>11th Edition (2007)</b>	<b>06/08</b>
	125	Solomon Islands - Manning Strait - Malaghara Island Shoal — Directions; light beacon	04/10
	158, 159	Solomon Islands - New Georgia Island - Hathorn Sound — Lights	12/10
	324	Papua New Guinea - North Coast - Manam Island — Rock	06/09
	334	Papua New Guinea - North-East coast - Lapar Point to Cape Concordia — Directions; light	29/10
	351	Bismarck Archipelago - New Britain - Kimbe - Kulungi Roadstead — Wreck	06/09
	419, 420	Micronesia - Caroline Islands - Senyavin Islands - Pohnpei Island — Marine farms	31/09
<b>61</b>	<b>Pacific Islands 2</b>	<b>11th Edition (2006)</b>	<b>10/07</b>
	7, 80-81, 137, 161, 164	Nouvelle-Calédonie and Îles Loyauté — Restricted areas around submarine cables	02/09
	75	Nouvelle-Calédonie - Port Boisé — Directions	13/08
	76	Nouvelle-Calédonie - Baie du Prony — Mooring buoys	01/09
	82	Nouvelle Calédonie - Passe de Dumbéa — Racon	05/08
	82	Nouvelle-Calédonie - Passe de Dumbéa — Leading lights	31/07
	86	Nouvelle Calédonie - Nouméa - Grande Rade — Wreck	05/08
	86	Nouvelle-Calédonie - Nouméa - Petite Passe and Petite Rade — Wrecks; obstructions	03/09
	100	Nouvelle-Calédonie - Passe du Duroc — Wreck	36/08
	102	Nouvelle Calédonie - Passe de la Gazelle - Grand Récif de Poum — Wrecks	31/08
	106	Nouvelle Calédonie - Passe du Baron — Directions, buoyage	49/07
	111	Nouvelle-Calédonie — Grand Passage	42/07
	129	Nouvelle Calédonie - Baie de Canala — Leading lights	49/07
	137	Nouvelle Calédonie - Anse de Poindimié — Submarine cable	51/07
	161	Nouvelle Calédonie, Île Lifou - Baie de Chépénéhé — Submarine cable; anchorage	46/07
	162	Nouvelle Calédonie - Île Lifou — Directions; leading lights	10/08
	164	Nouvelle Calédonie, Atoll d'Ouvéa - Passe du Coëtlogon — Submarine cable	46/07
	262	Fiji Islands - Viti Levu - South-eastern part - Suva Harbour — Directions; light	40/08
	263	Fiji - Viti Levu south-eastern part - Suva Harbour — Wrecks	33/08
	419	American Samoa - Tutuila south-eastwards — buoy	34/08
	436	South Pacific Ocean - Tuvalu - Niulakita — Depth	17/08
	451	Tarawa - Betio northwards — Wreck	10/07
<b>62</b>	<b>Pacific Islands 3</b>	<b>12th Edition (2010)</b>	<b>32/10</b>
	17	Pitcairn Islands - National limits	33/10
<b>100</b>	<b>The Mariner's Handbook</b>	<b>9th Edition (2009)</b>	<b>50/09</b>
	60	Navigational Warnings — Different types	10/10
	210	MARPOL 73/78 - Annex II — Categorisation of Noxious Liquid Substances	03/10
	220	Loran-C — Discontinuation of US and Canadian signals	07/10
	224	NAVSTAR Global Positioning System (GPS) — Gaps in coverage	08/10
	315	IALA Maritime Buoyage System - Lateral Marks - Region B - Preferred channels — characteristics of buoys	07/10
	315	IALA Maritime Buoyage System - Lateral Marks - Region B - Preferred channels — characteristics of buoys	10/10
<b>136</b>	<b>Ocean Passages for the World</b>	<b>5th Edition (2004)</b>	<b>24/04</b>
	168	Singapore ⇒ Hong Kong - Routes — Low-powered vessels; distance	26/04