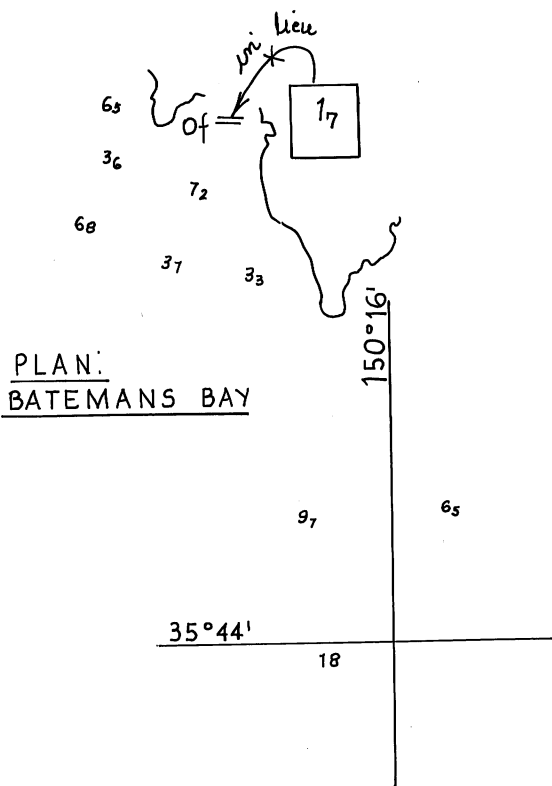


281/2009

350/2009

© Commonwealth of Australia 2009

F6  
AUS 806

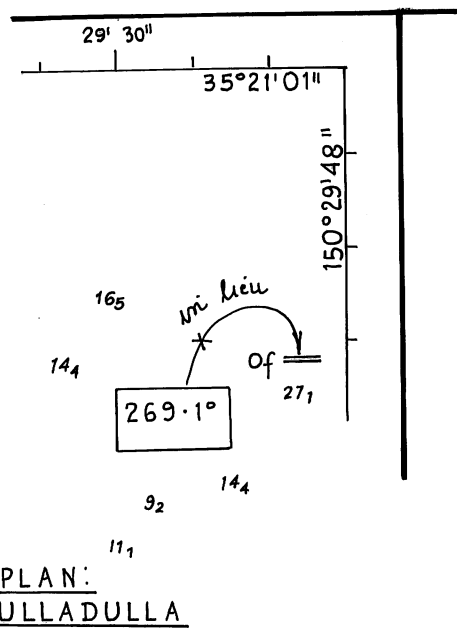


PLAN:  
BATEMANS BAY

234/2009

352,353/2009

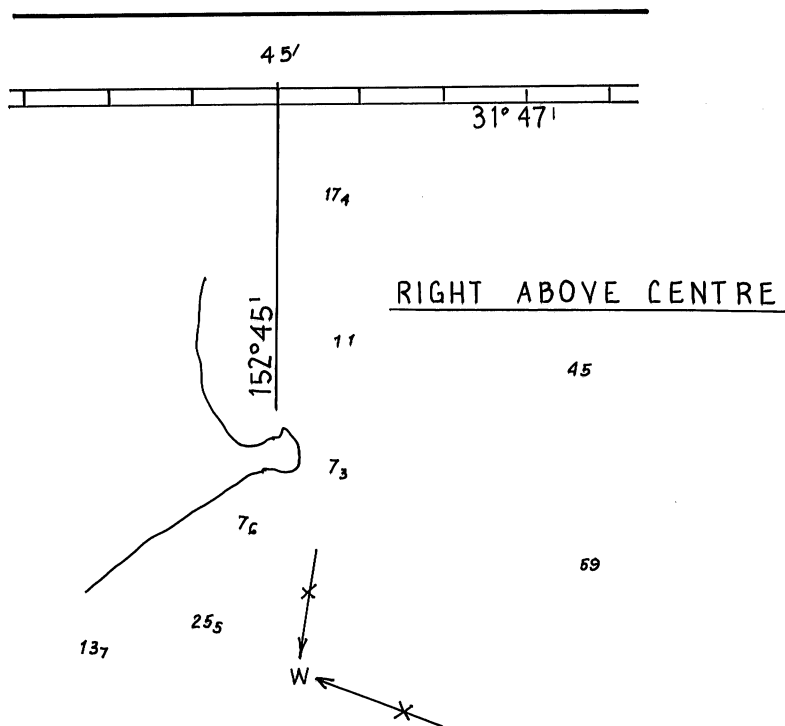
© Commonwealth of Australia 2009



PLAN:  
ULLADULLA

F6  
AUS 191





38/2009

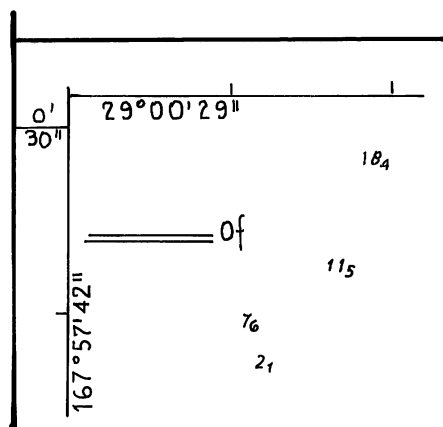
On certain copies only

F7

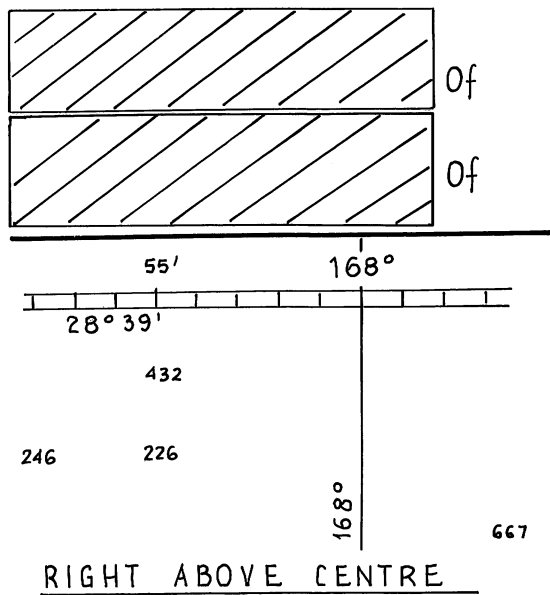
355/2009

© Commonwealth of Australia 2009

AUS 810



PLAN:  
CASCADE BAY



PAGE 1 OF 3

809/2005

356/2009

© Commonwealth of Australia 2009

F1

AUS 609



PLAN:  
NORFOLK  
AND  
PHILLIP ISLANDS

PLAN:  
NORFOLK  
AND  
PHILLIP ISLANDS

PLAN:  
NORFOLK  
AND  
PHILLIP ISLANDS

PLAN:  
NORFOLK  
AND  
PHILLIP ISLANDS

PLAN:  
NORFOLK  
AND  
PHILLIP ISLANDS

809/2005

PAGE 3 OF 3

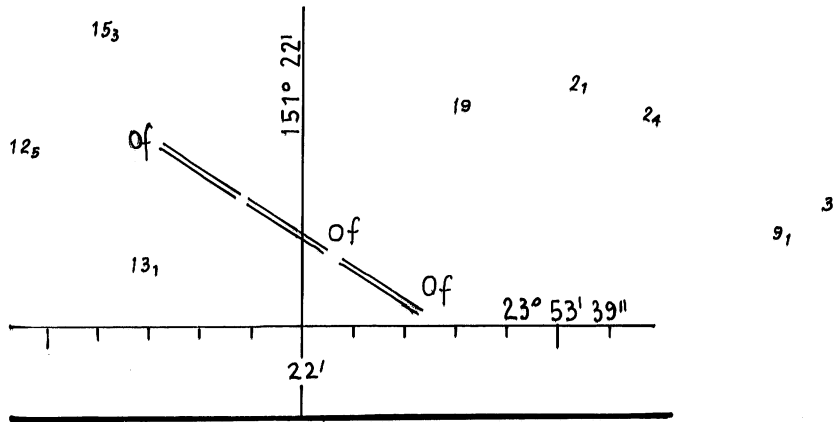
F1

356/2009

© Commonwealth of Australia 2009

AUS 609

RIGHT BELOW CENTRE

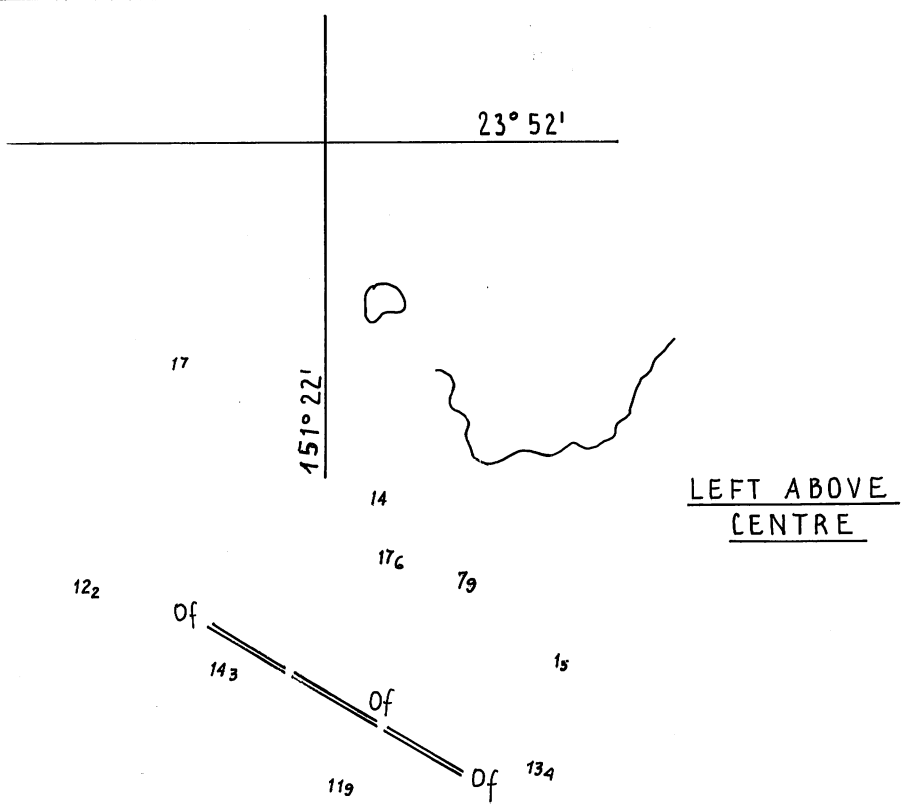


287/2009

357/2009

© Commonwealth of Australia 2009

F7  
AUS 245



1175/2008

357/2009

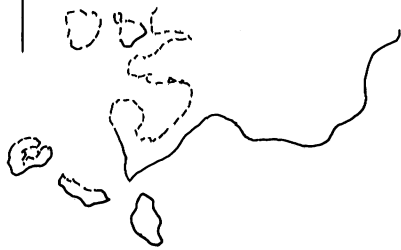
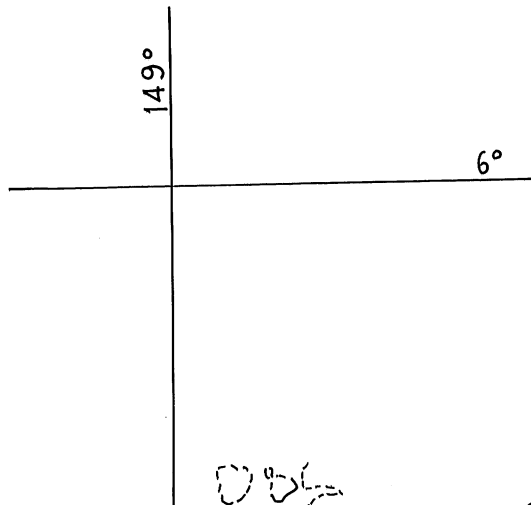
© Commonwealth of Australia 2009

F7  
AUS 246

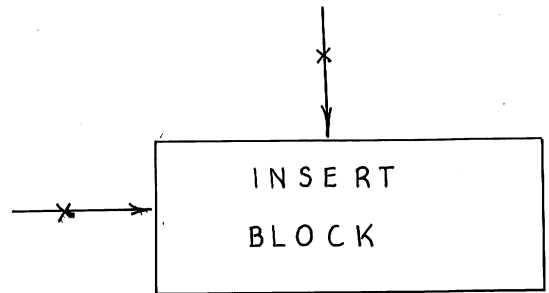








RIGHT BELOW CENTRE



904/2008

1130


F10

361/2009

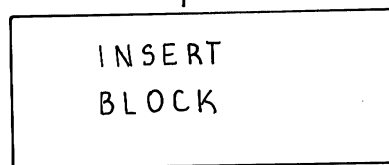
© Commonwealth of Australia 2009

1630

AUS 386

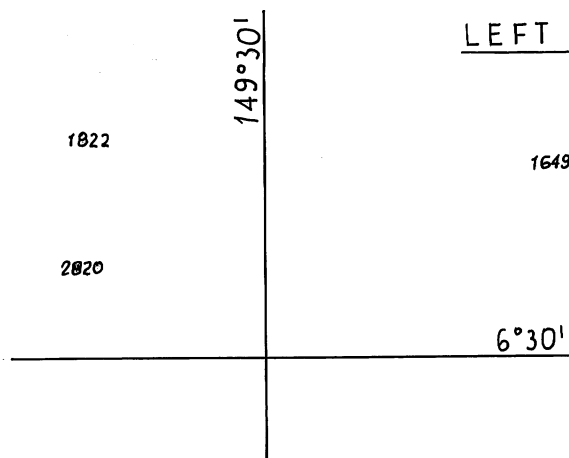


1795



2591

LEFT OF CENTRE



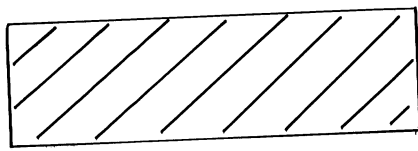
47/2009

F10

361/2009

© Commonwealth of Australia 2009

AUS 396



Of

F  
T  
N

156°

RIGHT ABOVE  
CENTRE

5°

156°

RIGHT  
BELOW  
CENTRE

674 in magenta  
Former Mined Area  
(see Note)  
in magenta  
in magenta  
in magenta

in magenta  
in magenta  
in magenta  
Former Mined Area  
(see Note)  
in magenta

LEFT ABOVE  
CENTRE

5° 30'

155°

368 519

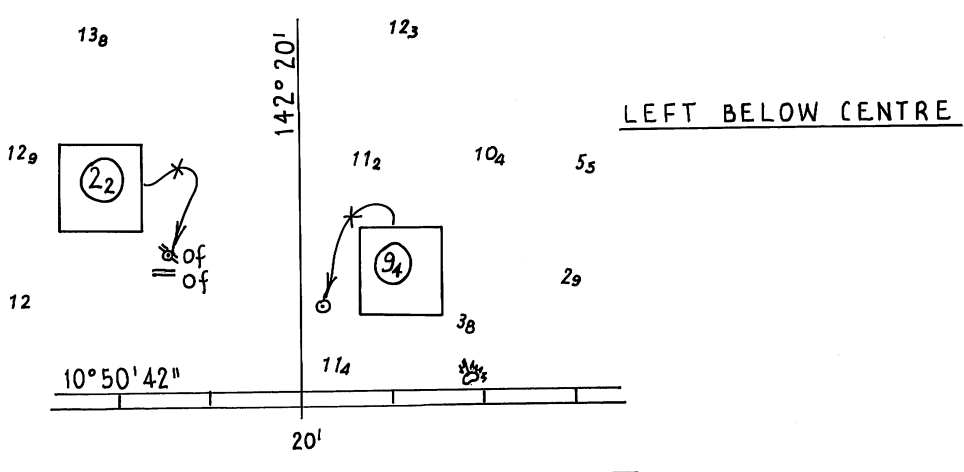
734/2008

362/2009

© Commonwealth of Australia 2009

F10

AUS 399



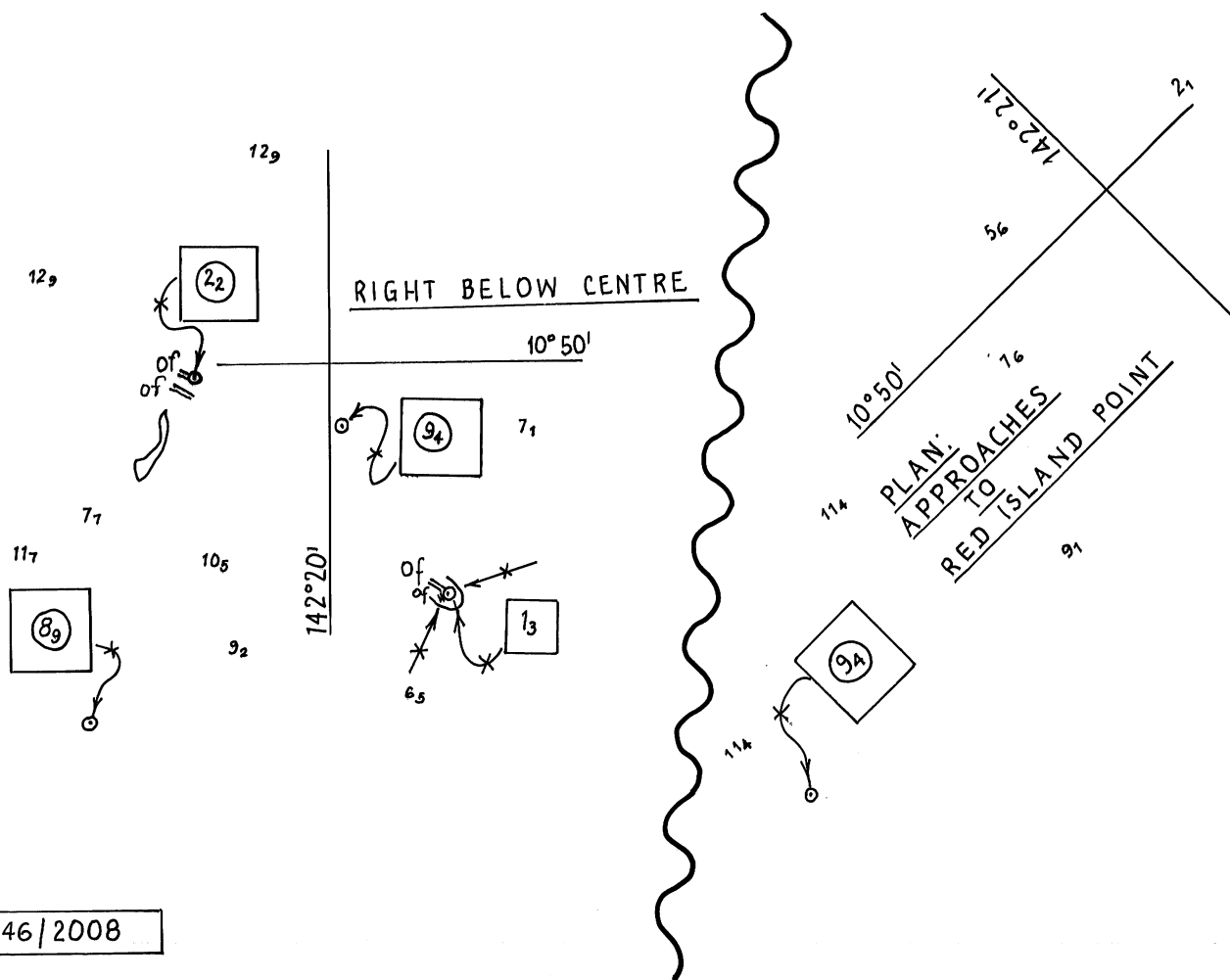
147/2009

363/2009

© Commonwealth of Australia 2009

F8

AUS 292

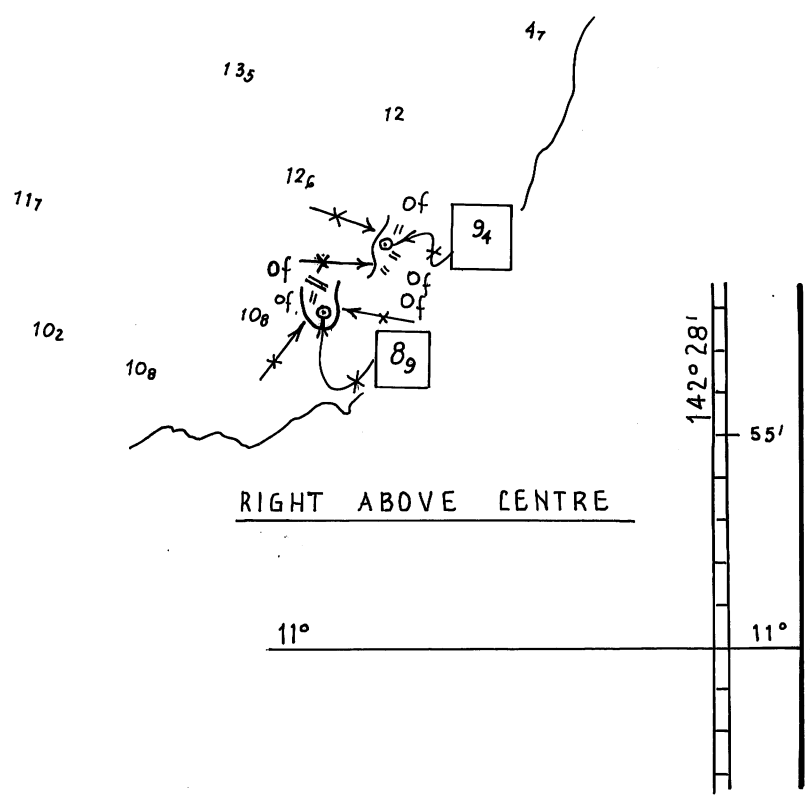


846/2008

363/2009

© Commonwealth of Australia 2009

F8  
AUS 294

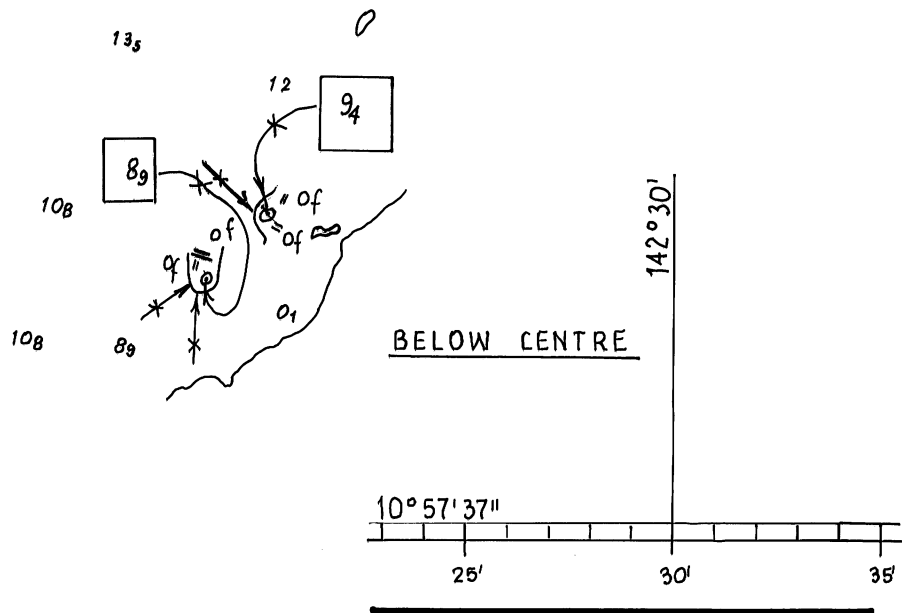


436/2008

363/2009

© Commonwealth of Australia 2009

F8  
AUS 301



BELOW CENTRE

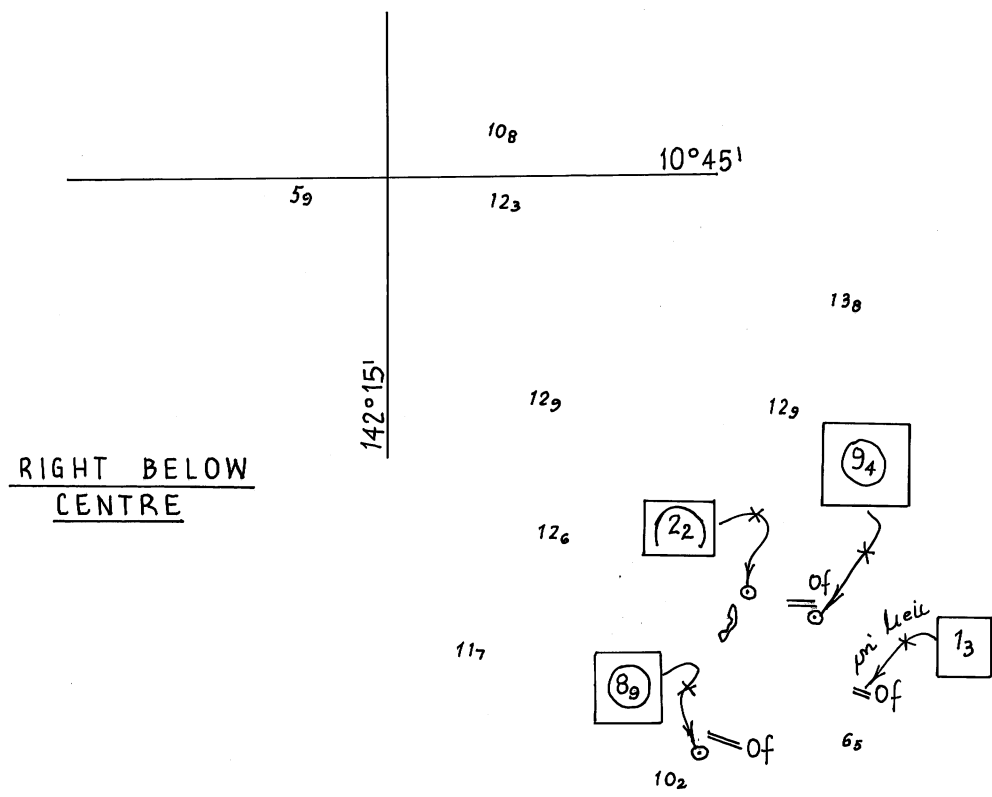
295/2009

363/2009

© Commonwealth of Australia 2009

F8

AUS 376



RIGHT BELOW CENTRE

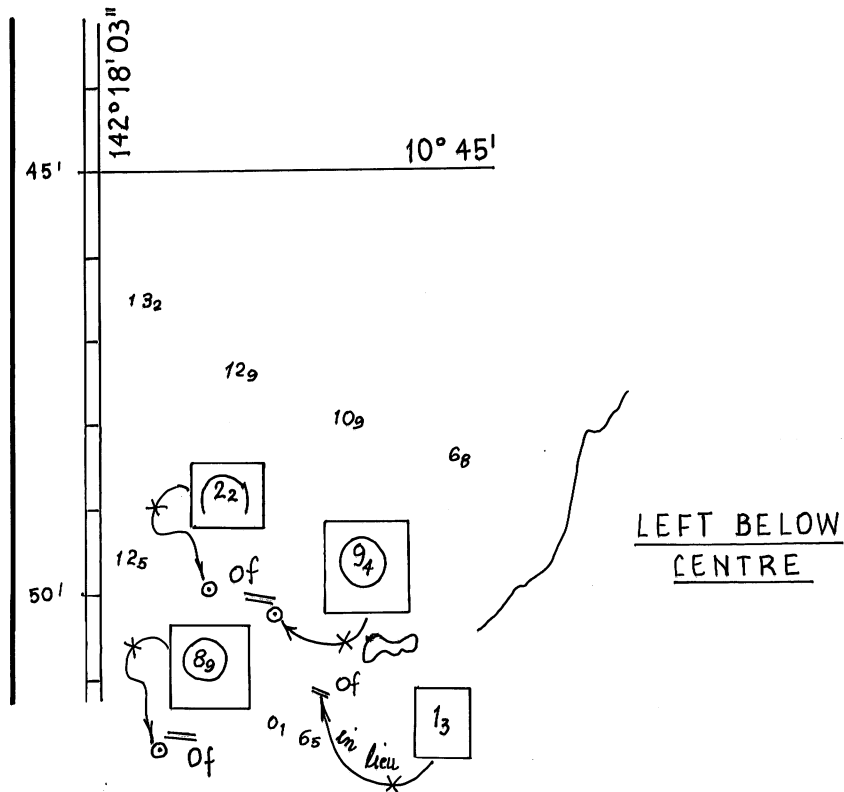
1276/2008

363/2009

© Commonwealth of Australia 2009

F8

AUS 700

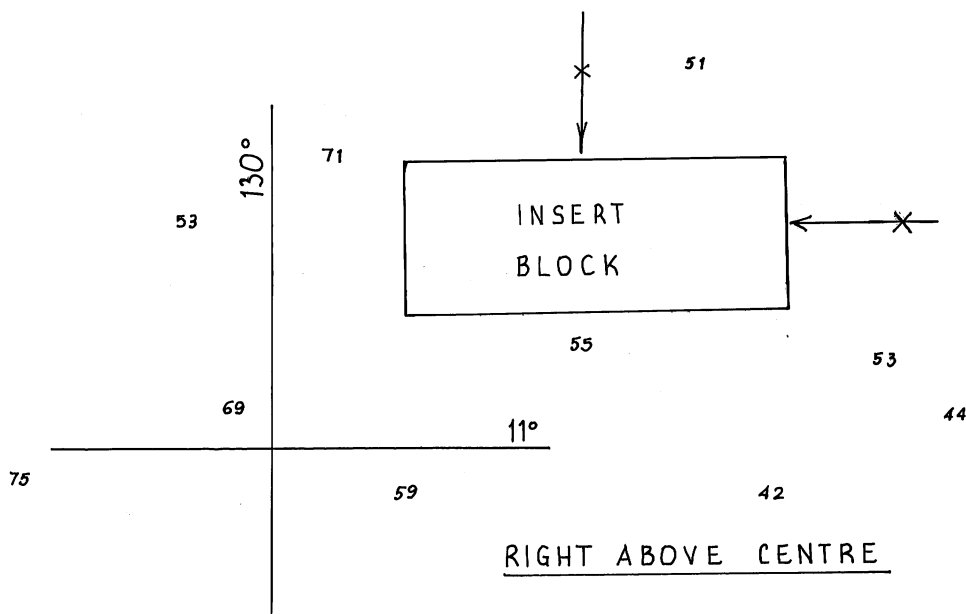


143/2009

363/2009

© Commonwealth of Australia 2009

F8  
AUS 839

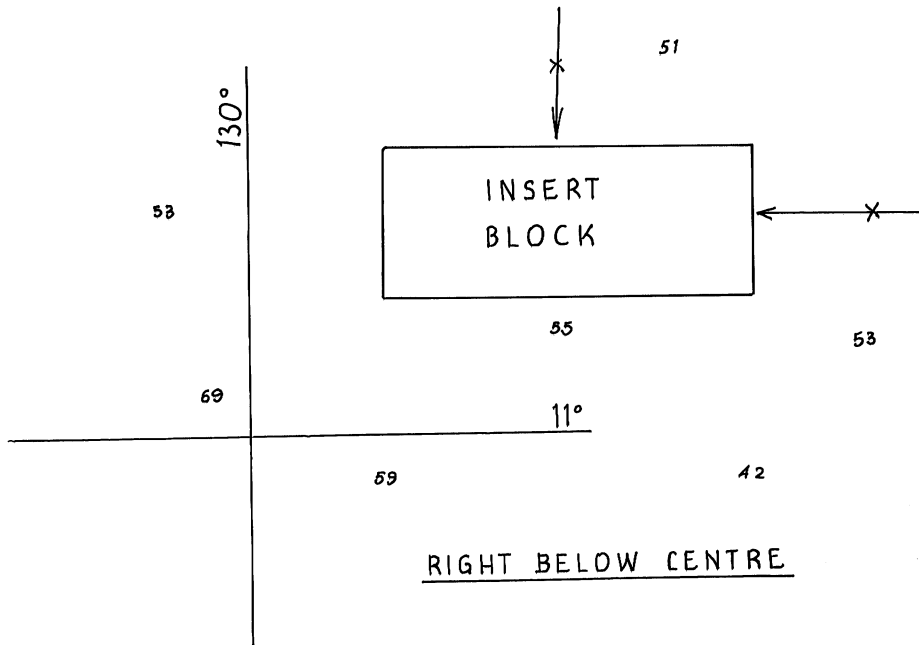


196/2009

364/2009

© Commonwealth of Australia 2009

F2  
AUS 309



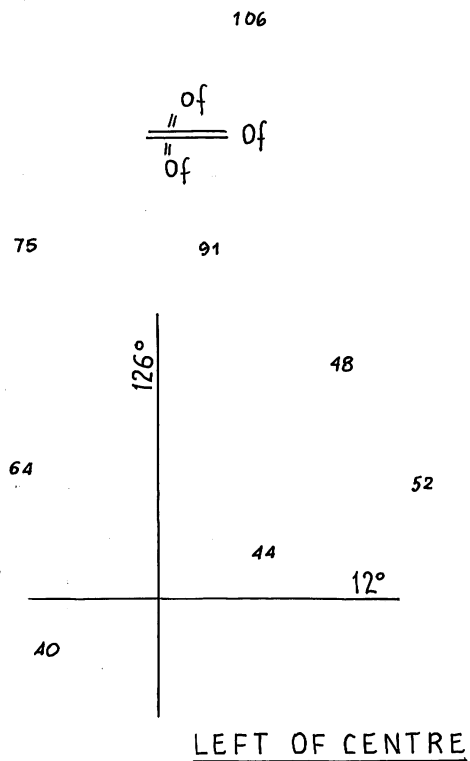
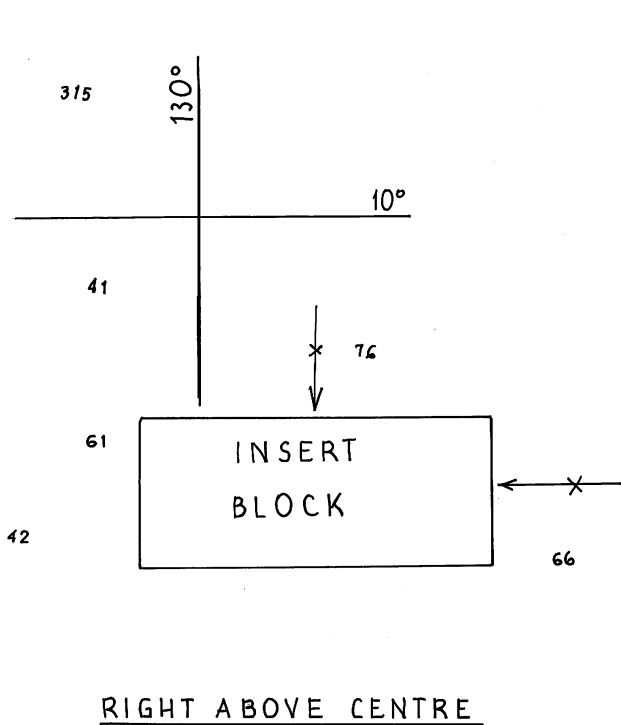
152/2009

F2

364/2009

© Commonwealth of Australia 2009

AUS 310



302/2009

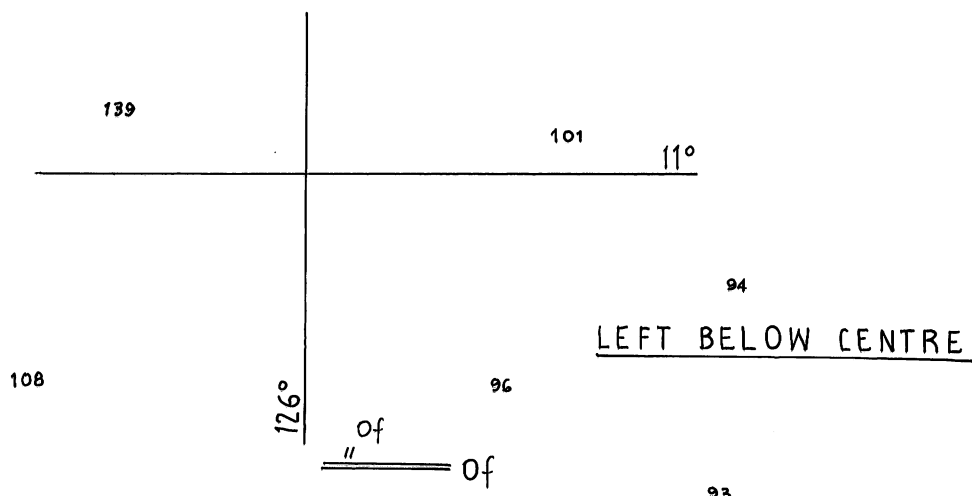
F1

364,365/2009

© Commonwealth of Australia 2009

INT 721

AUS4721



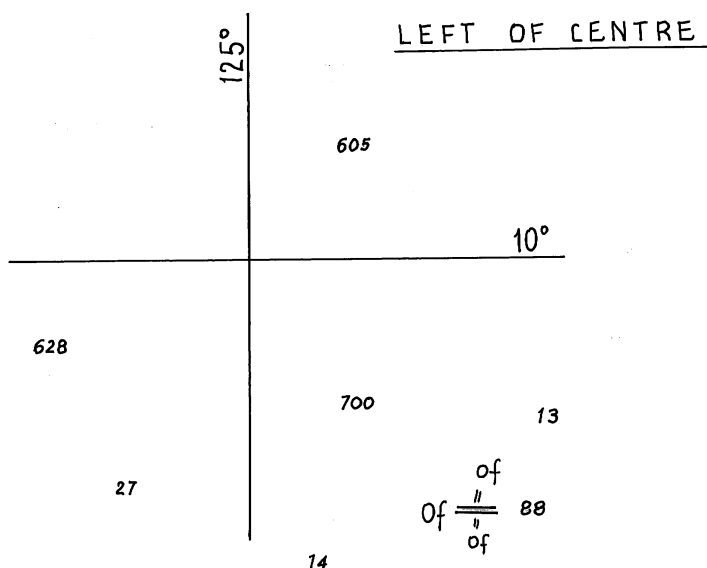
NE 25-4-2008

365/2009

© Commonwealth of Australia 2009

AUS 312

F2



246/2009

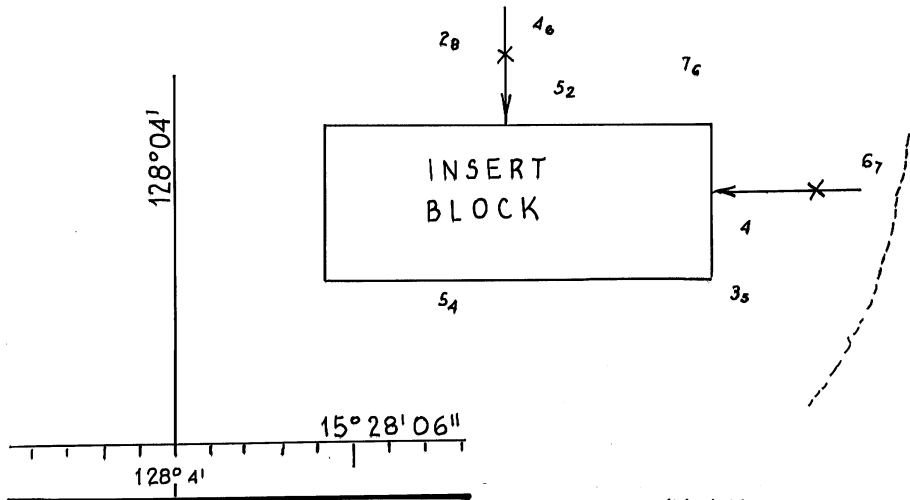
365/2009

© Commonwealth of Australia 2009

INT 603

AUS4603

F1



PLAN:  
APPROACHES  
 TO  
WYNDHAM WHARF

248/2009

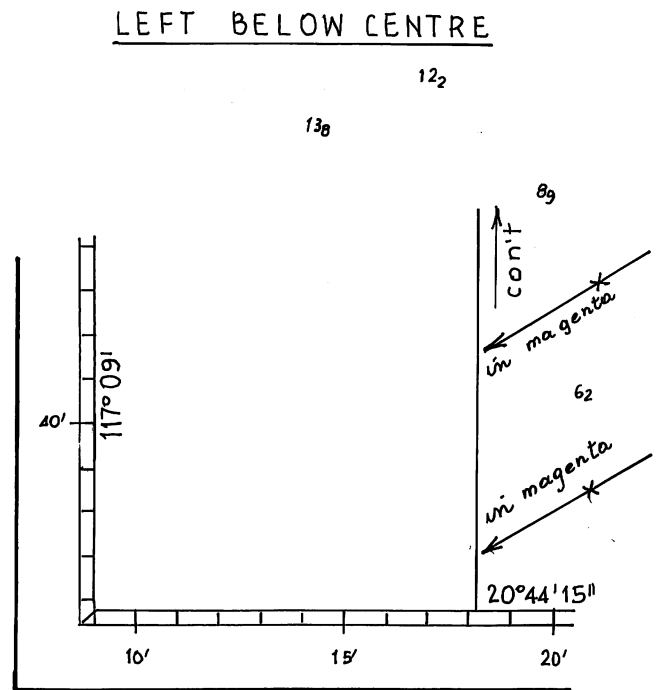
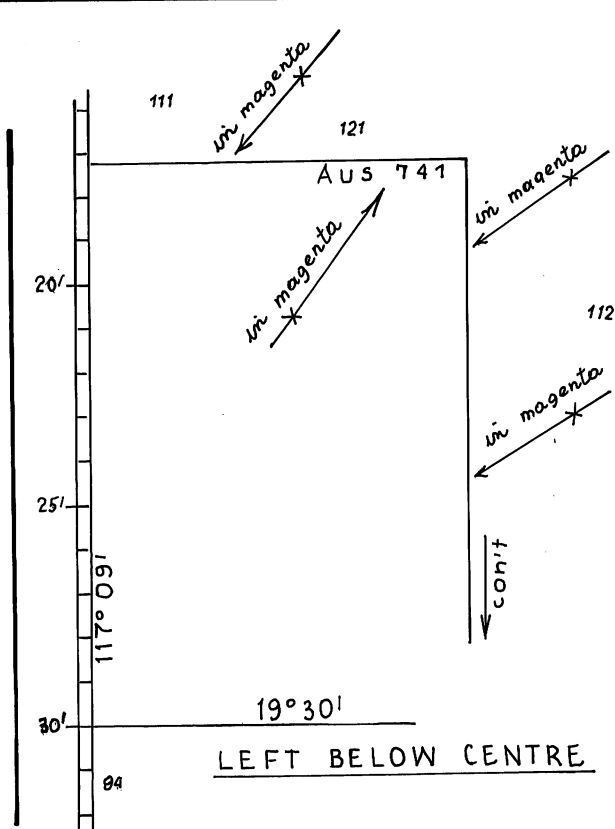
F2

366/2009

© Commonwealth of Australia 2009

AUS

32



1129/2008

PAGE 1 OF 2

F3

367/2009

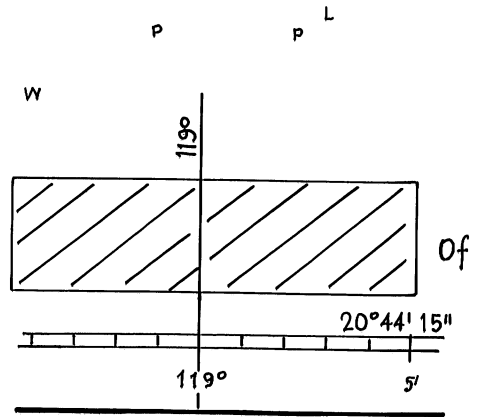
© Commonwealth of Australia 2009

AUS 326

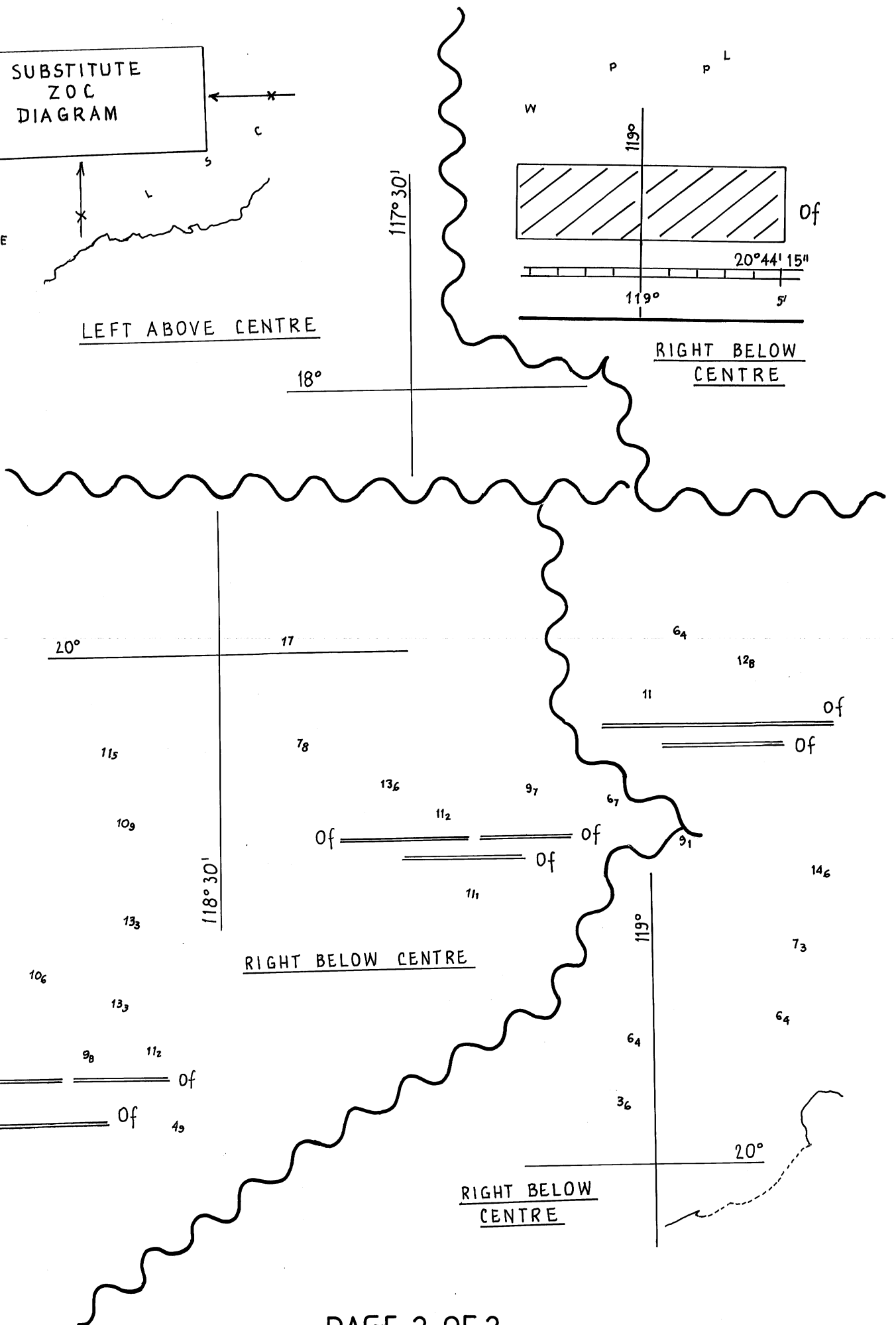
SUBSTITUTE  
ZOC  
DIAGRAM



LEFT ABOVE CENTRE



RIGHT BELOW CENTRE



PAGE 2 OF 2

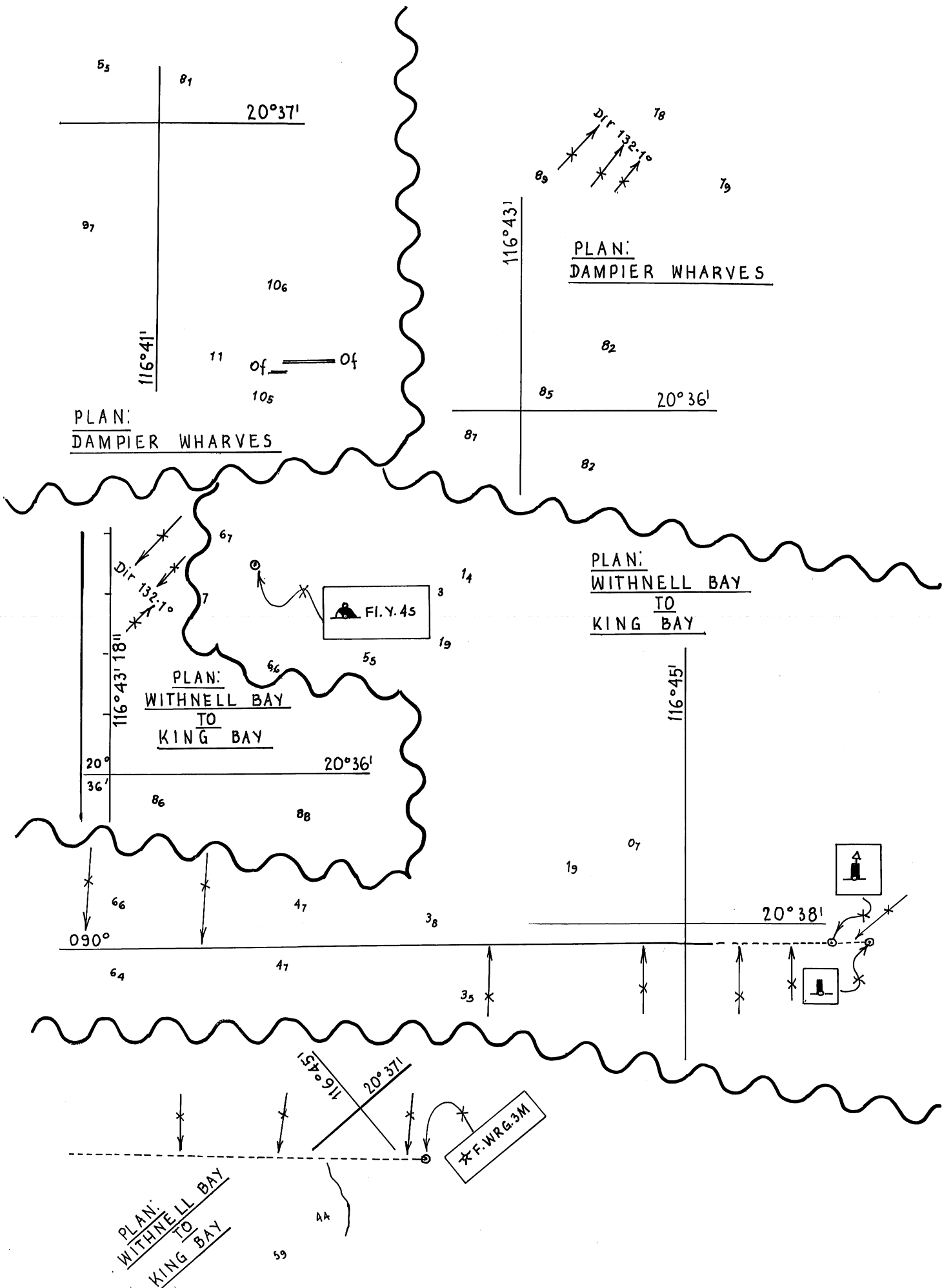
1129/2008

367/2009

© Commonwealth of Australia 2009

F3

AUS 326

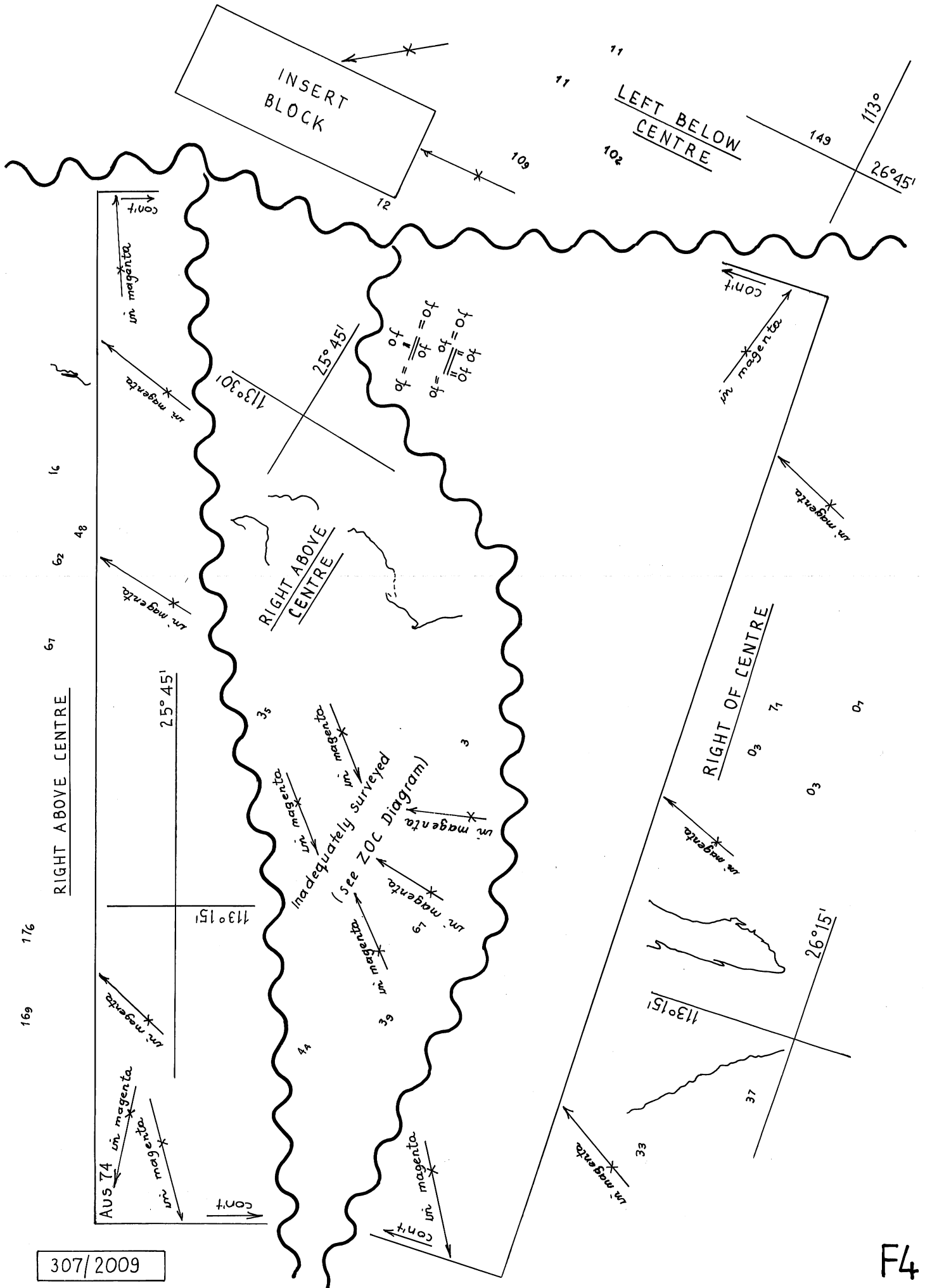


250/2009

368/2009

© Commonwealth of Australia 2009

F3  
AUS 59

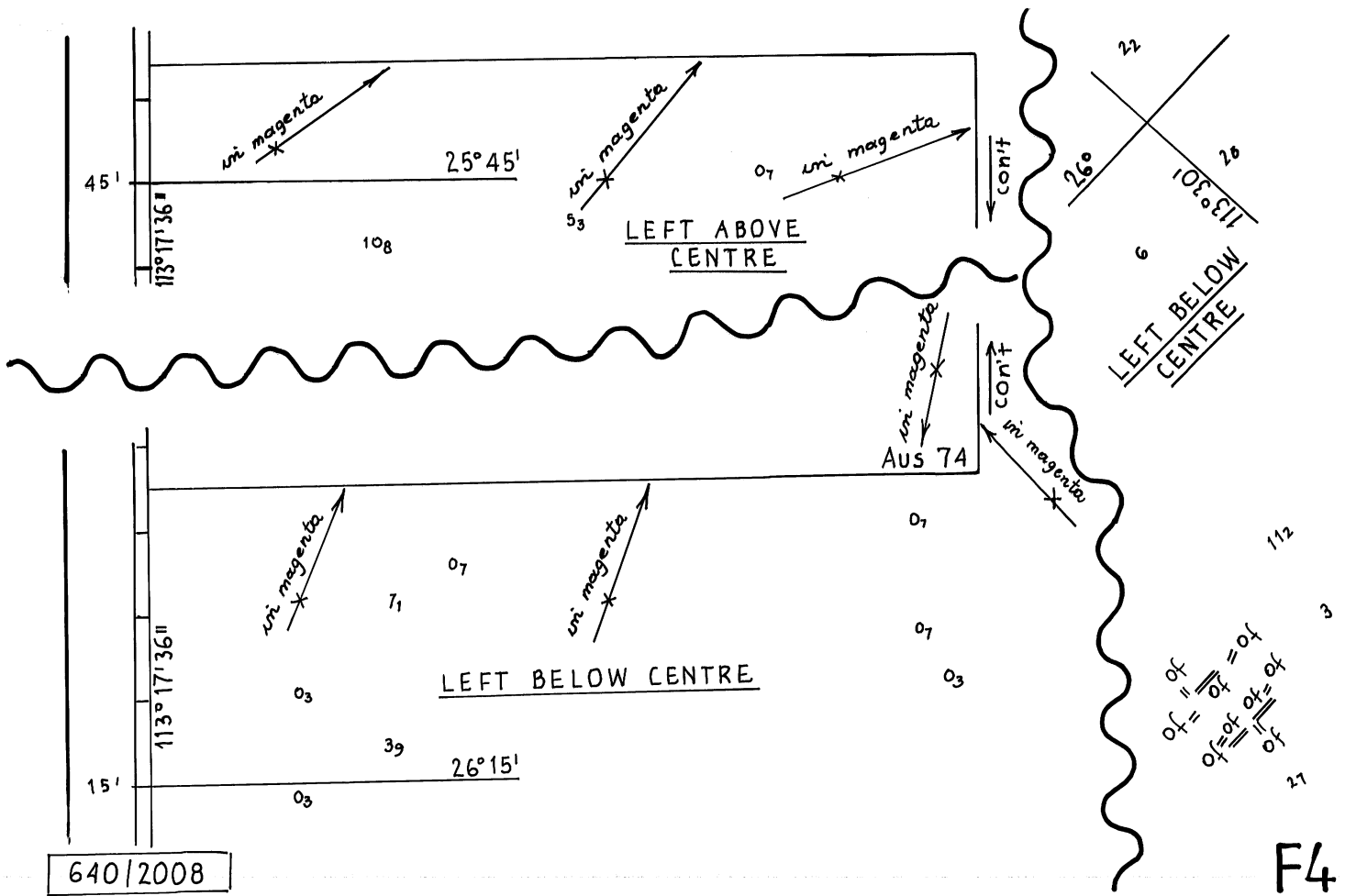


307/2009

369/2009

© commonwealth of Australia 2009

F4  
AUS 749

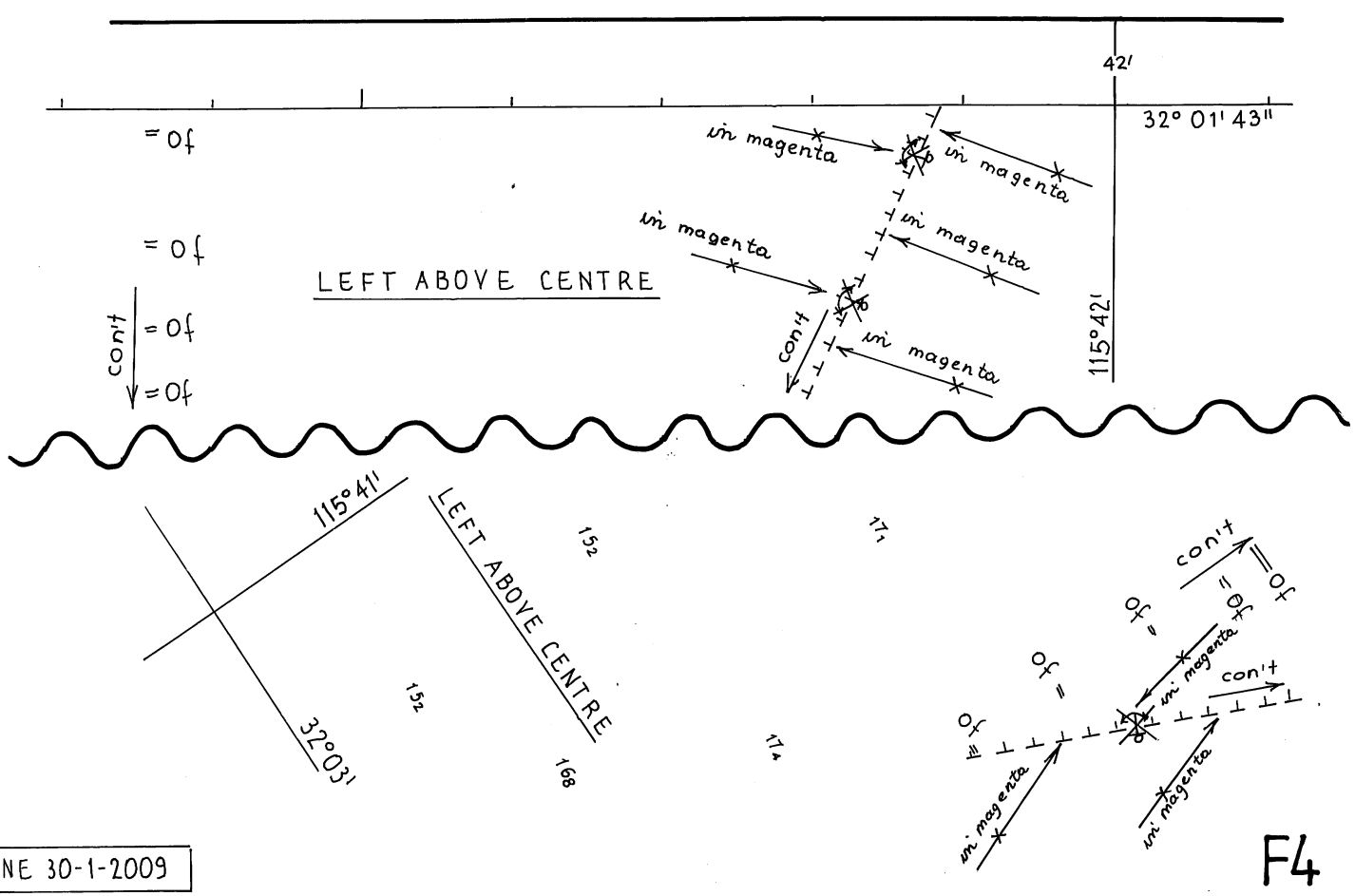


640/2008

369/2009

© Commonwealth of Australia 2009

F4  
AUS 748

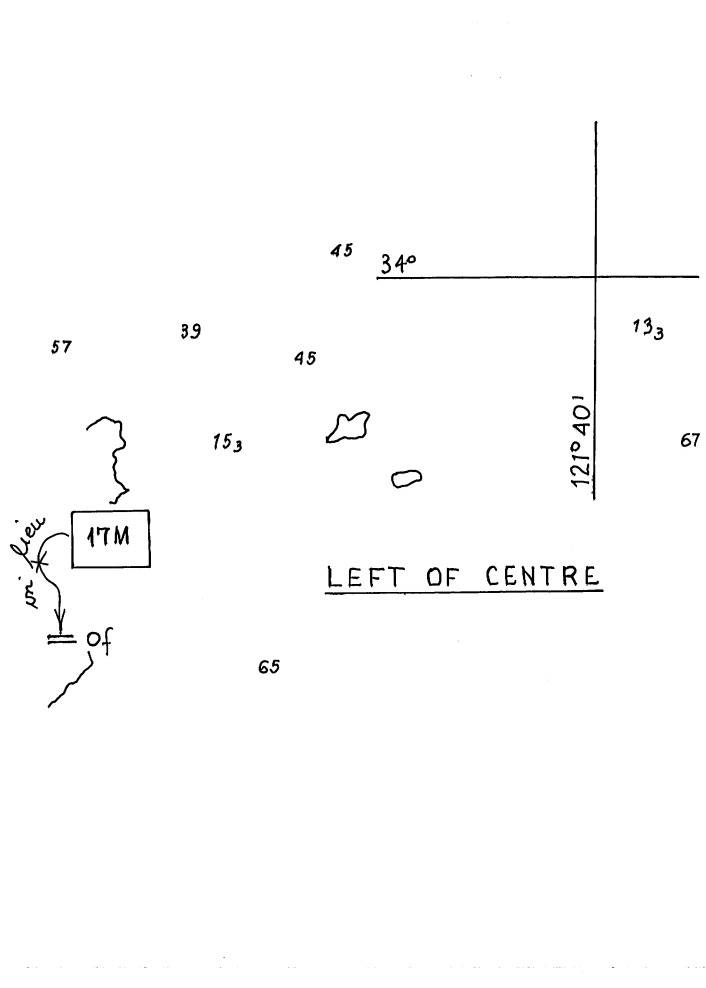
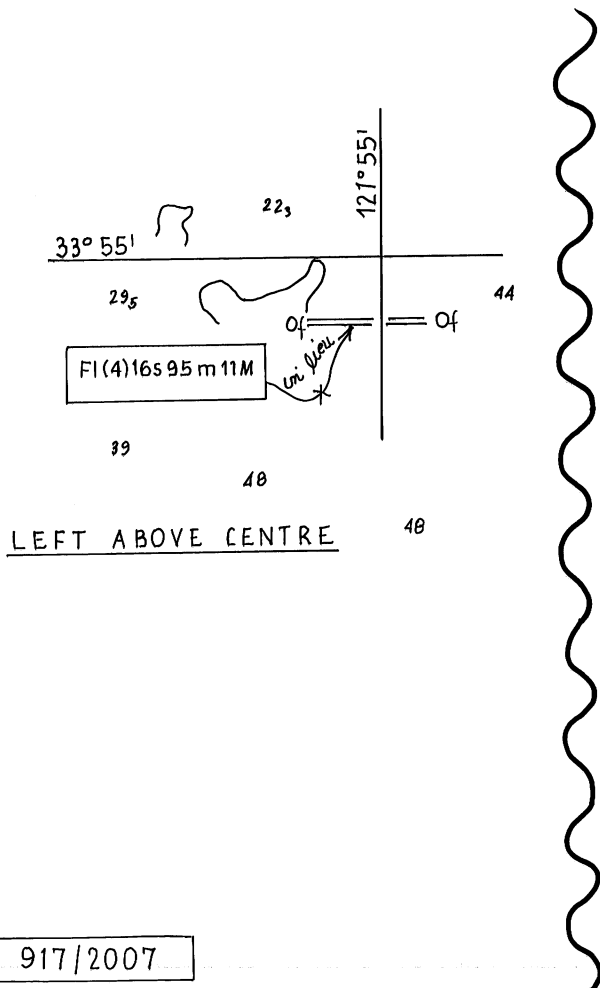


NE 30-1-2009

370/2009

© Commonwealth of Australia 2009

F4  
AUS 113



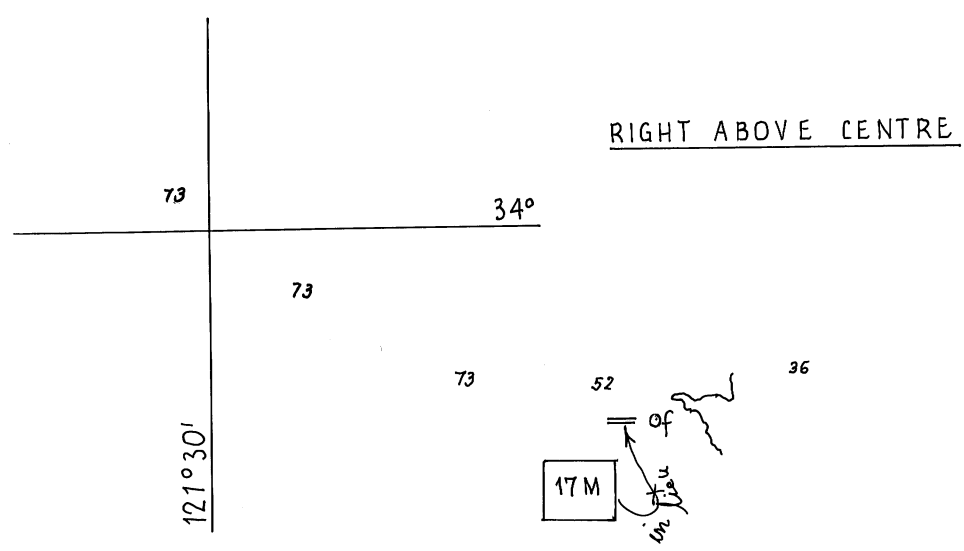
917/2007

F4

371/2009

© Commonwealth of Australia 2009

AUS 119



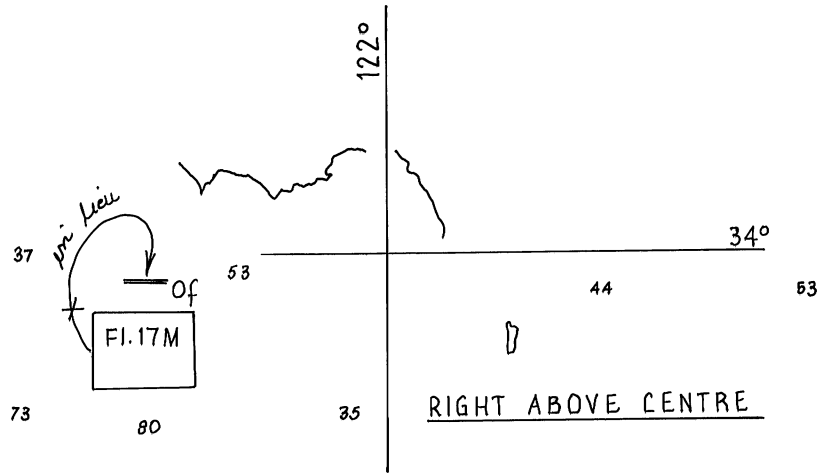
NE 30-1-2009

F4

371/2009

© Commonwealth of Australia 2009

AUS 762

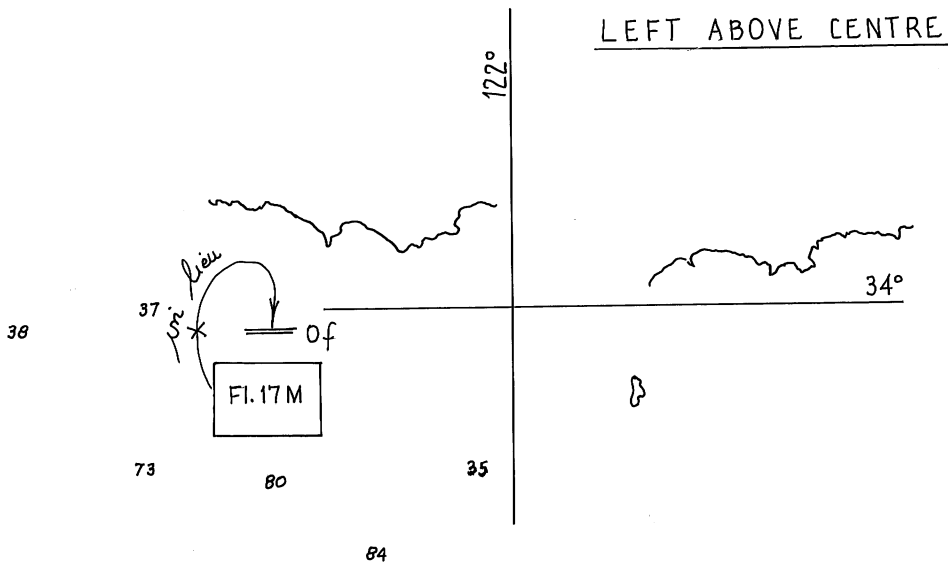


1033/2006

371/2009

© Commonwealth of Australia 2009

F1  
INT 726  
AUS4726

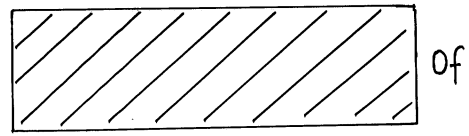
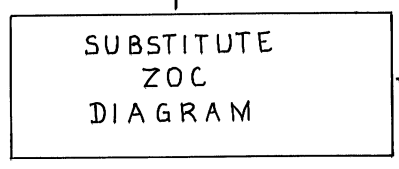


311/2009

371/2009

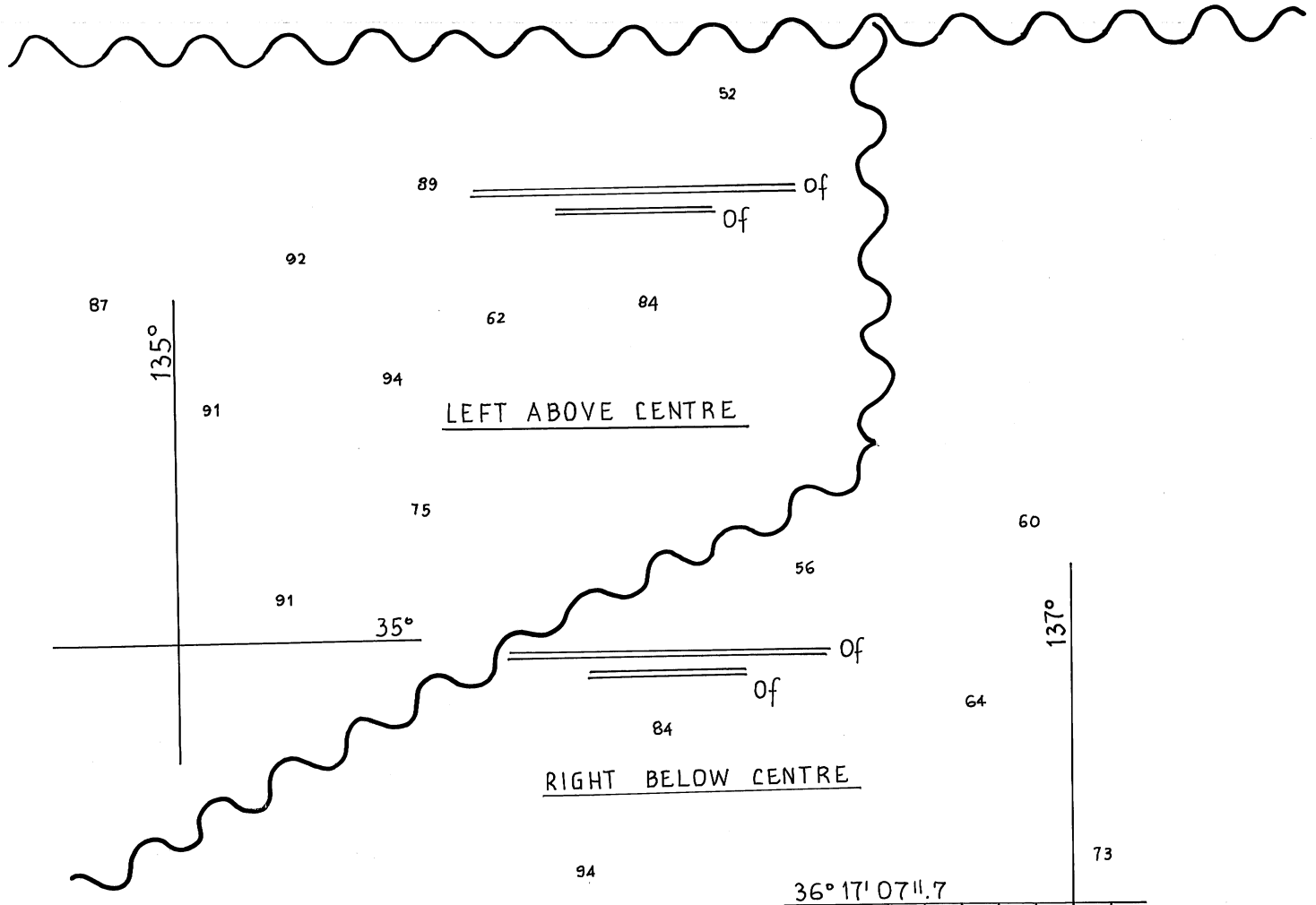
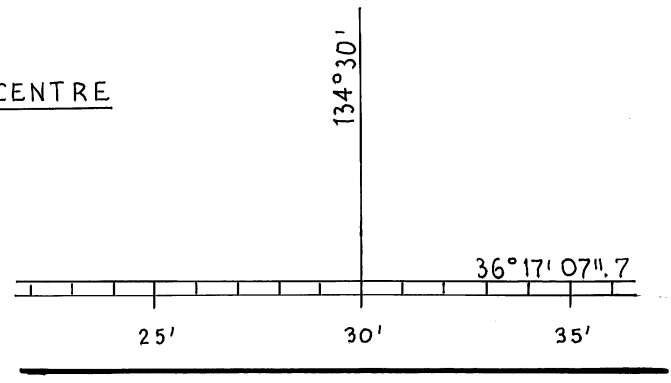
© Commonwealth of Australia 2009

F1  
INT 727  
AUS4727



T S A  
A S H

LEFT BELOW CENTRE



202/2009

373/2009

© Commonwealth of Australia 2009

F5  
AUS 343



34°30'

135°30'

66

135°

0

41

34°

55

54

of

of

70

66

64

RIGHT BELOW CENTRE

RIGHT BELOW CENTRE

55

of

of

68

56

64

134°30'

34

40

of

of

43

39

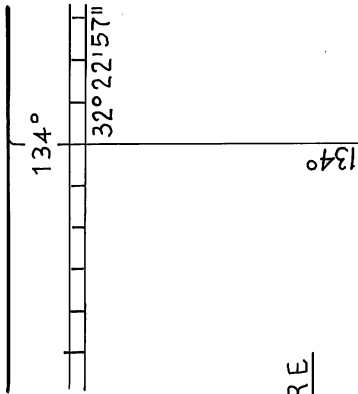
60

57

LEFT ABOVE CENTRE

33°30'

56



11

26

29

35

LEFT ABOVE CENTRE



27

of

of

31

41

44

708/2006

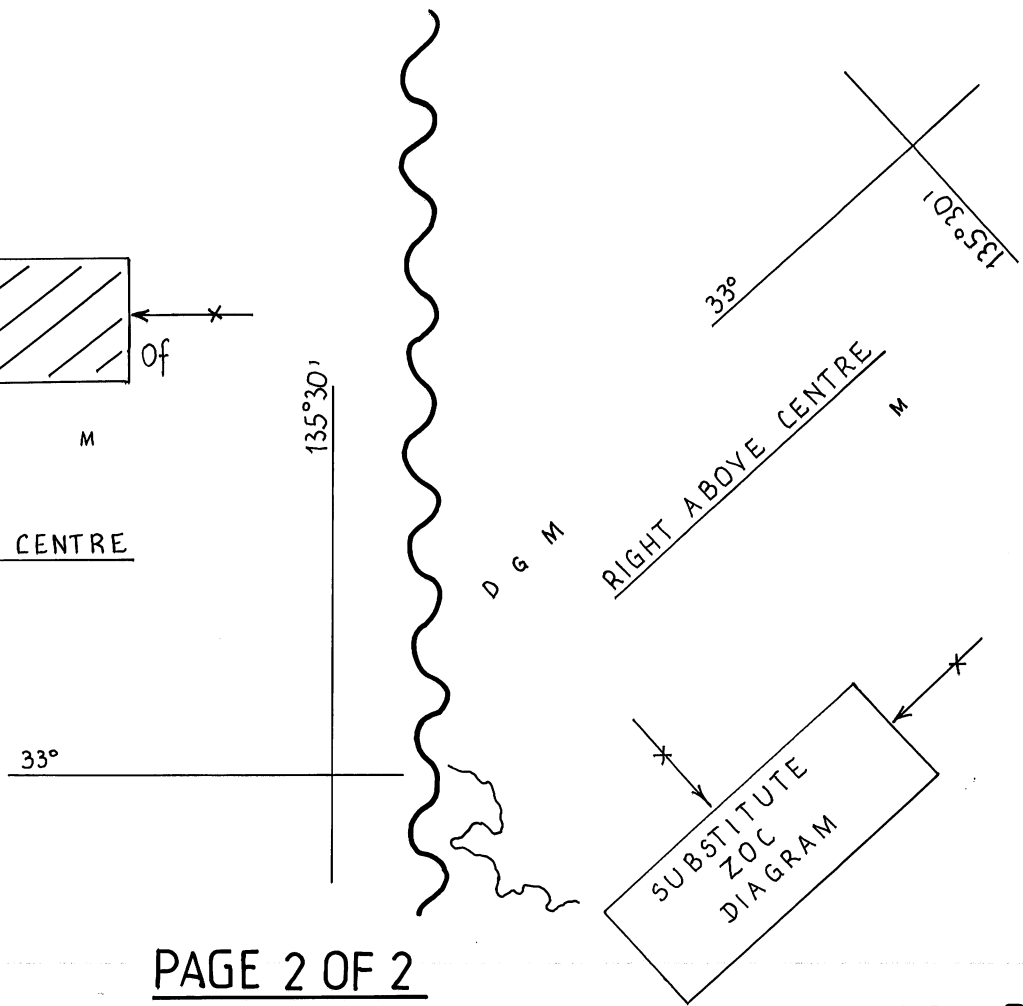
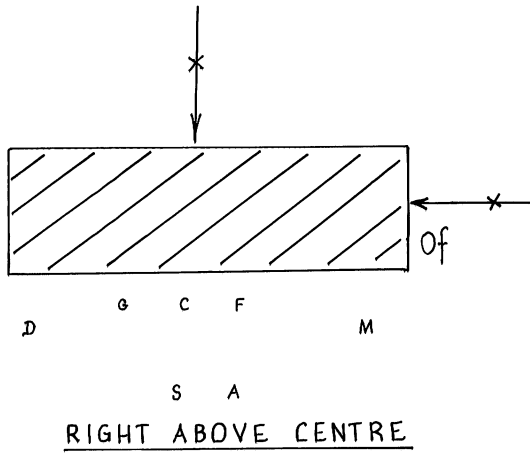
PAGE 1 OF 2

F5

372/2009

© Commonwealth of Australia 2009

AUS 342



708/2006

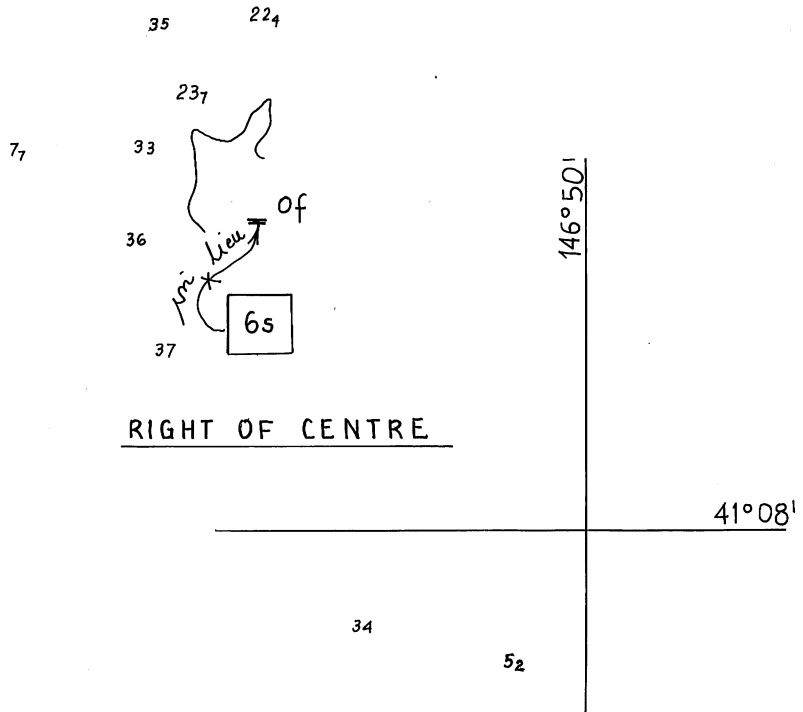
PAGE 2 OF 2

F5

372/2009

© Commonwealth of Australia 2009

AUS 342



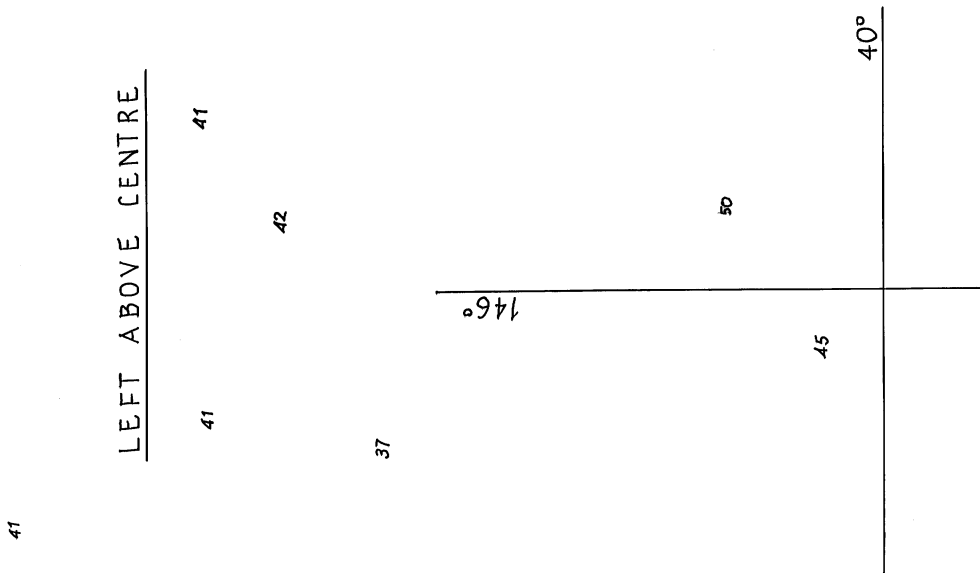
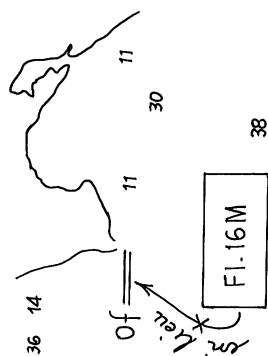
703/2008

F6

374/2009

© Commonwealth of Australia 2009

AUS 167

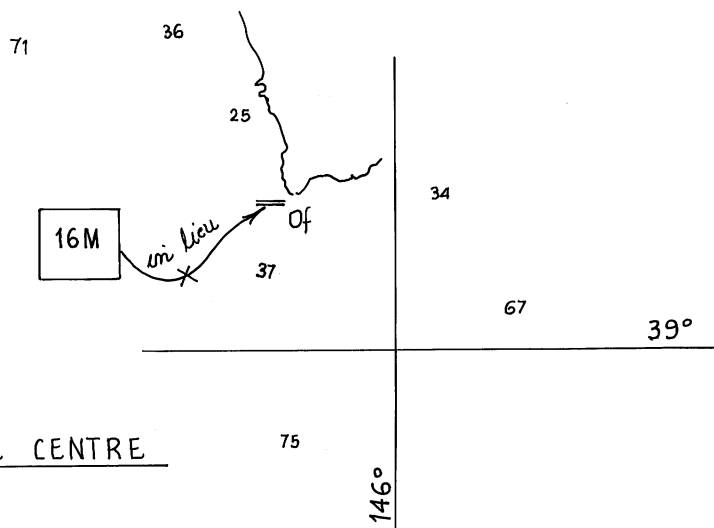


205/2009

375/2009

© Commonwealth of Australia 2009

F1  
AUS 422




LEFT ABOVE CENTRE

205/2009

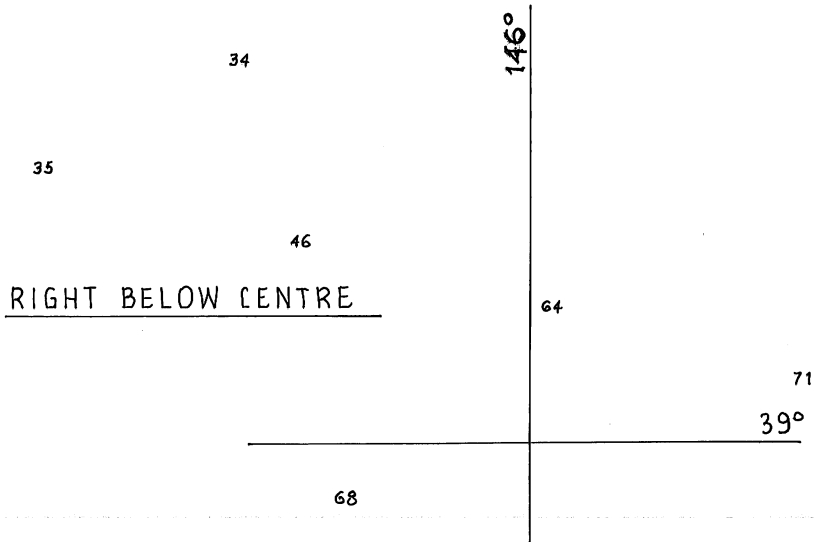
375/2009

© Commonwealth of Australia 2009

F6  
AUS 487



F1.12s 93 m 16 M

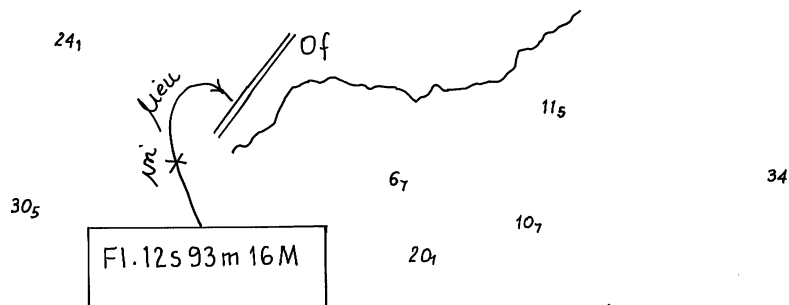


205/2009

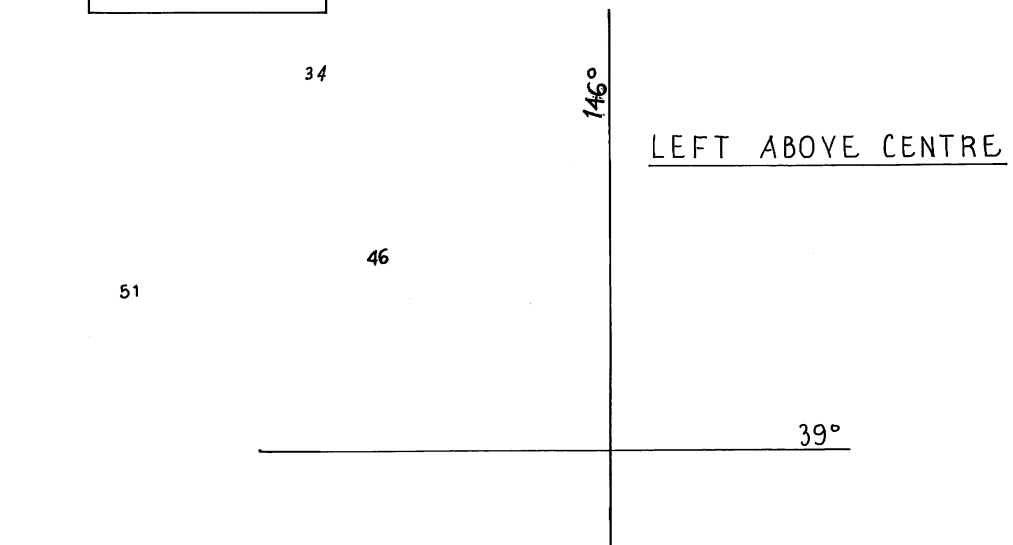
375/2009

© Commonwealth of Australia 2009

F6  
AUS 801



F1.12s 93 m 16 M

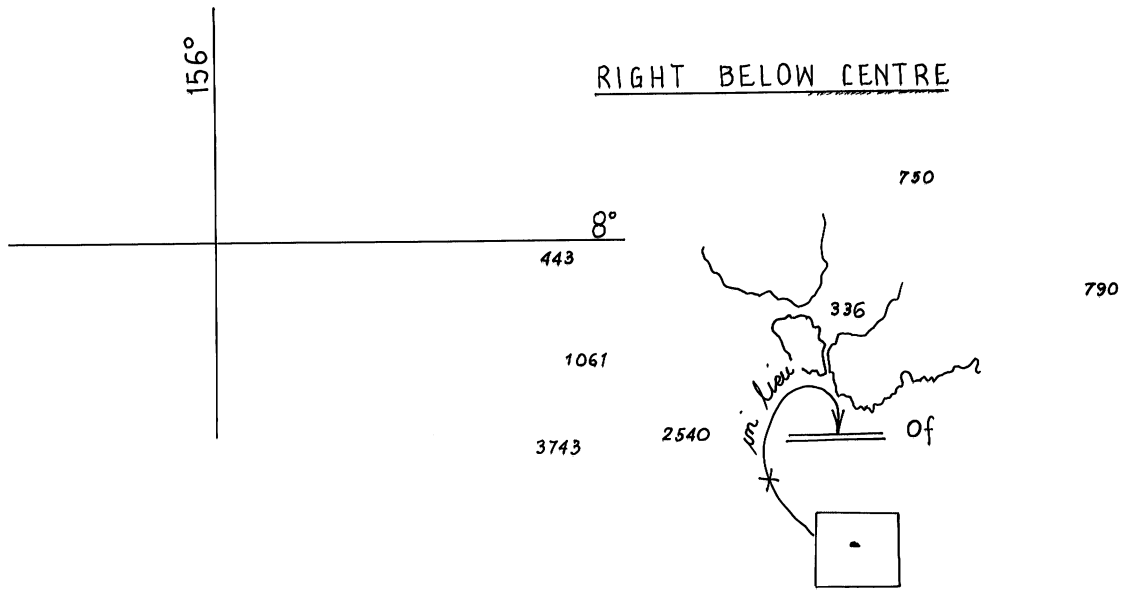


314/2009

375/2009

© Commonwealth of Australia 2009

F2  
AUS 802



194/2009

376/2009

© Commonwealth of Australia 2009

F1  
INT 622  
AUS4622