

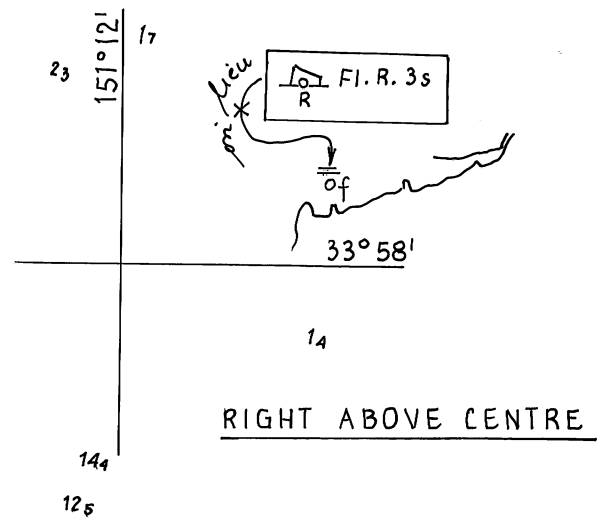
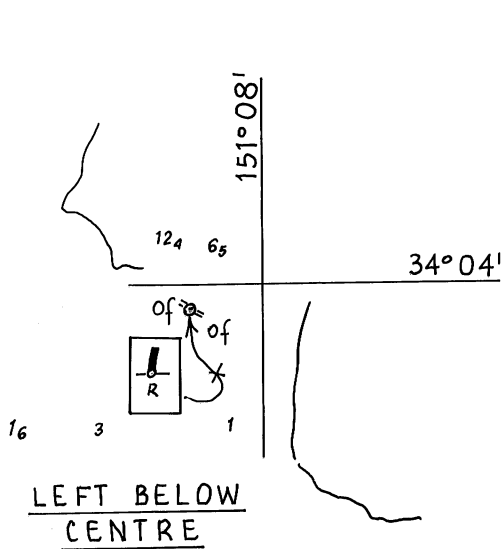
999/2008

234/2009

© Commonwealth of Australia 2009

F6

AUS 191



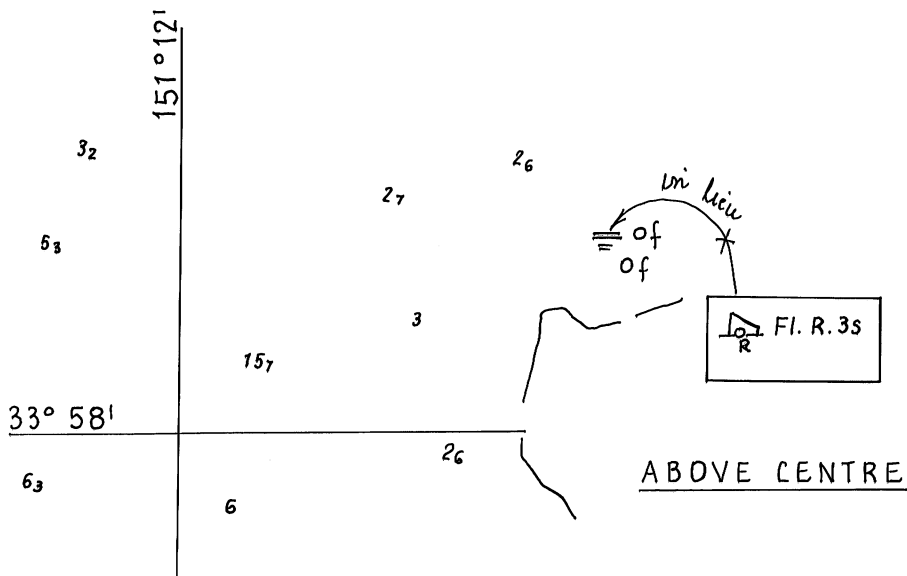
134/2009

235,236/2009

© Commonwealth of Australia 2009

F7

AUS 198

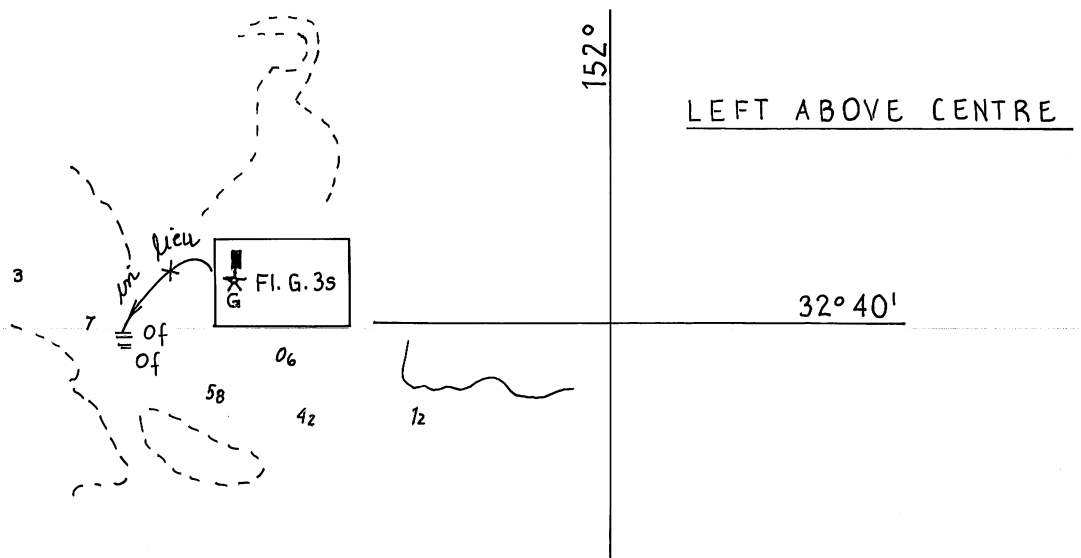


1000/2008

236/2009

© Commonwealth of Australia 2009

F7
AUS 199

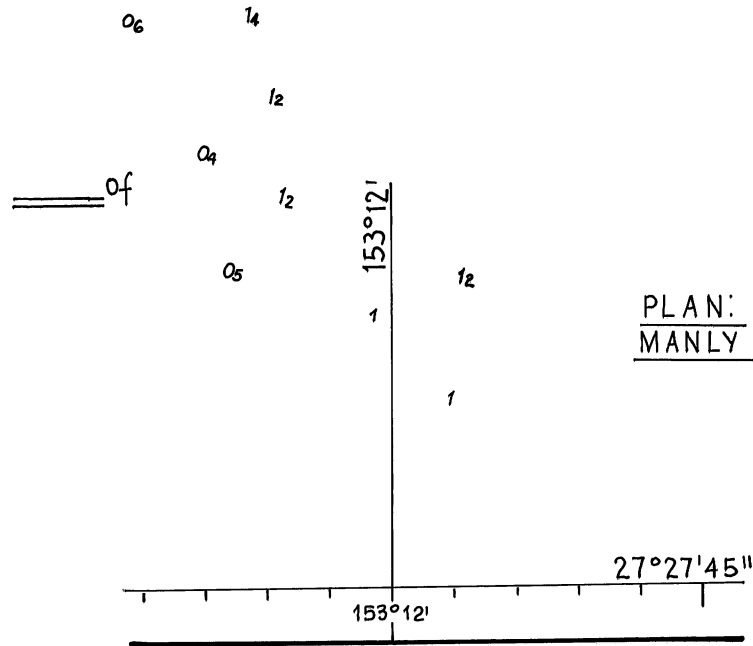


136/2009

237/2009

© Commonwealth of Australia 2009

F7
AUS 209



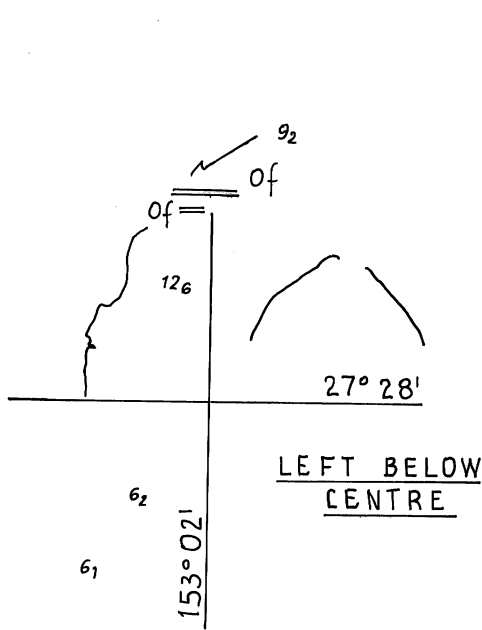
PLAN:
MANLY BOAT HARBOUR

138/2009

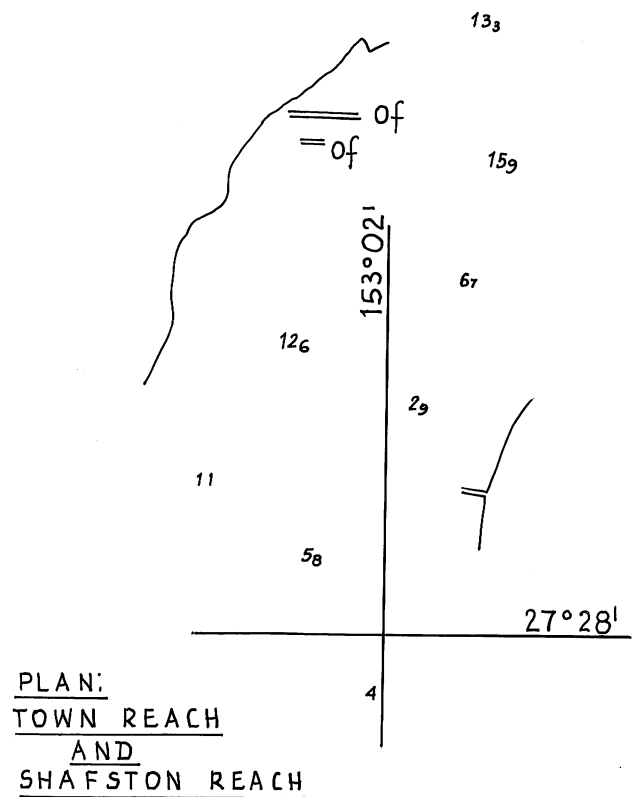
238/2009

© Commonwealth of Australia 2009

F7
AUS 236



LEFT BELOW
CENTRE



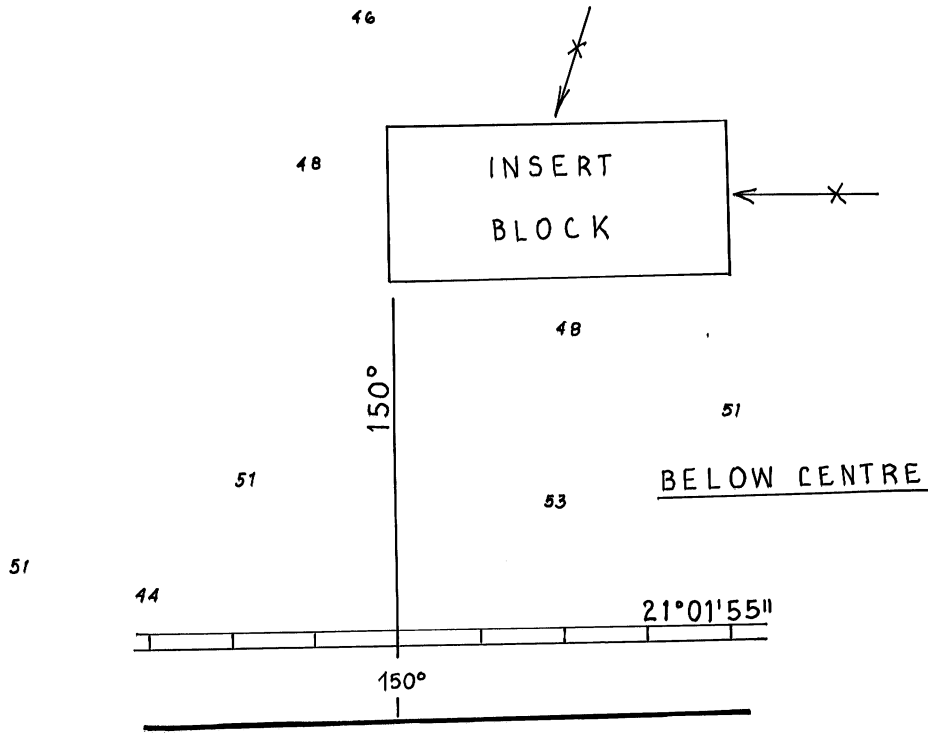
PLAN:
TOWN REACH
AND
SHAFSTON REACH

1220/2008

239/2009

© Commonwealth of Australia 2009

F7
AUS 238

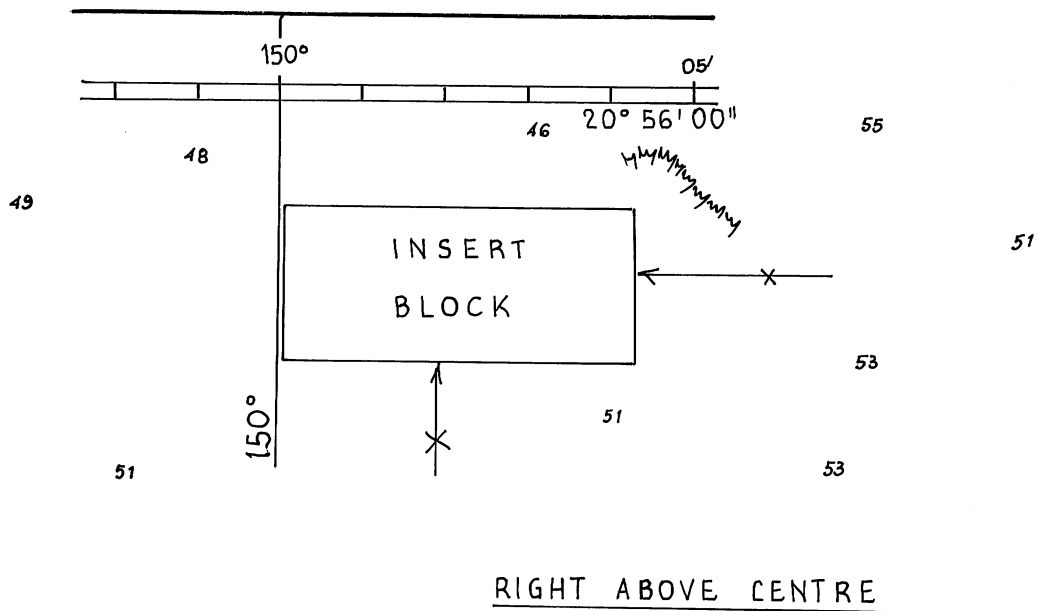


559/2007

240/2009

© Commonwealth of Australia 2009

F7
AUS 821

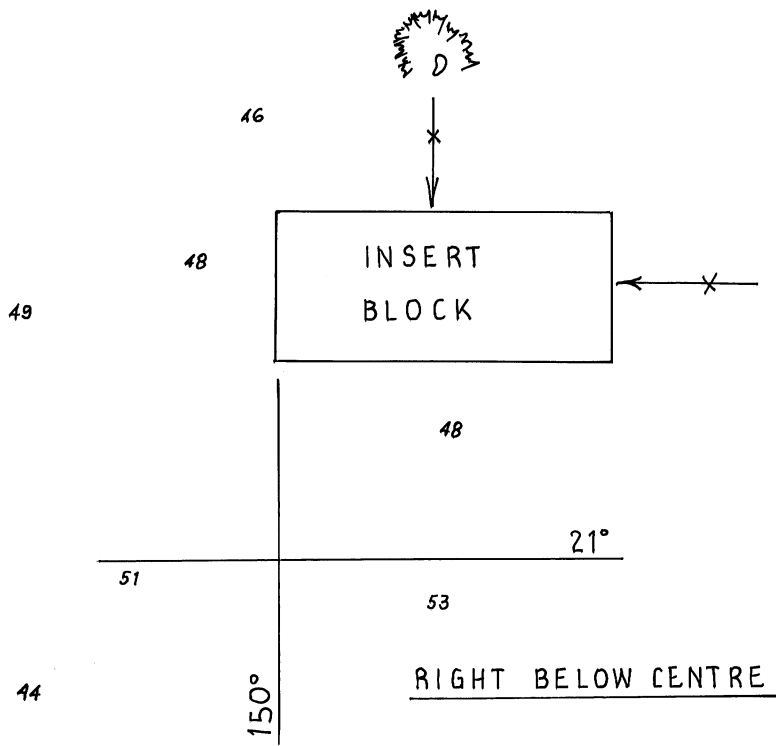


140/2009

240/2009

© Commonwealth of Australia 2009

F7
AUS 823



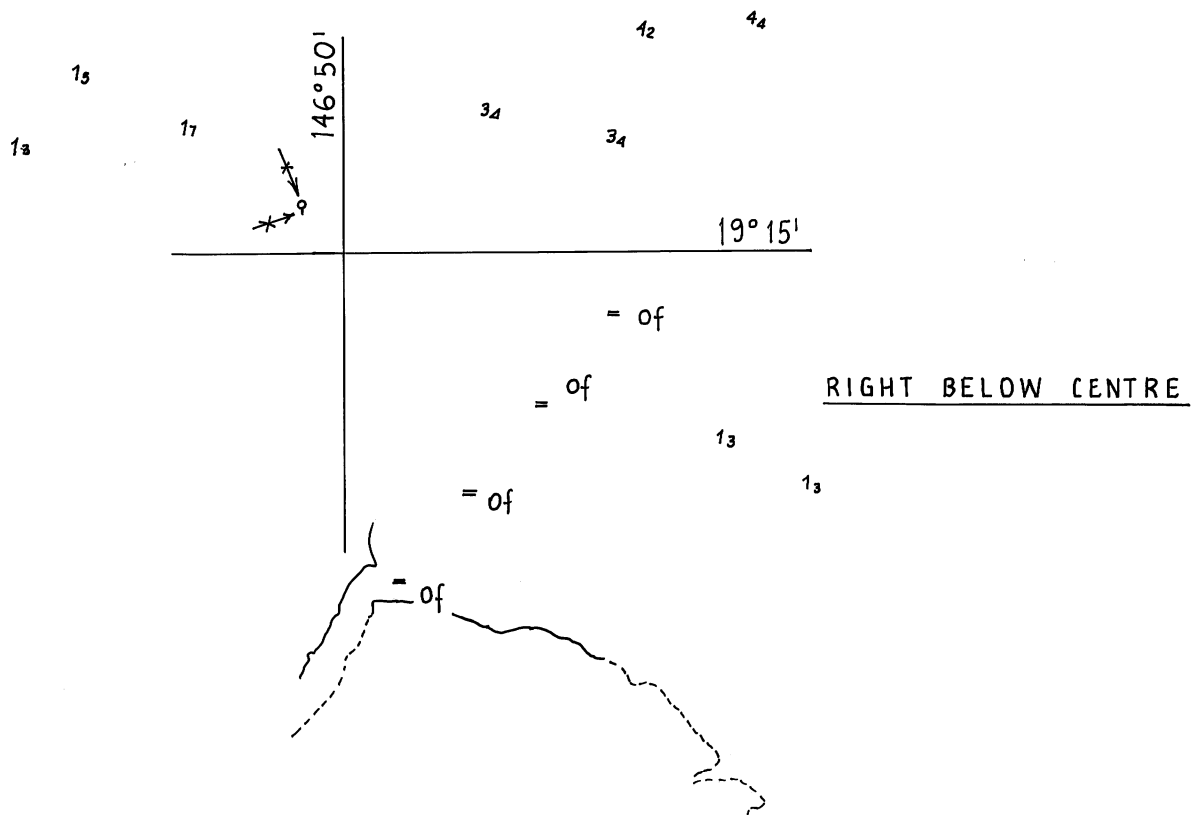
186/2009

240/2009

© Commonwealth of Australia 2009

F8

AUS 824



141/2009

241/2009

© Commonwealth of Australia 2009

F8

AUS 256

49



146°51'

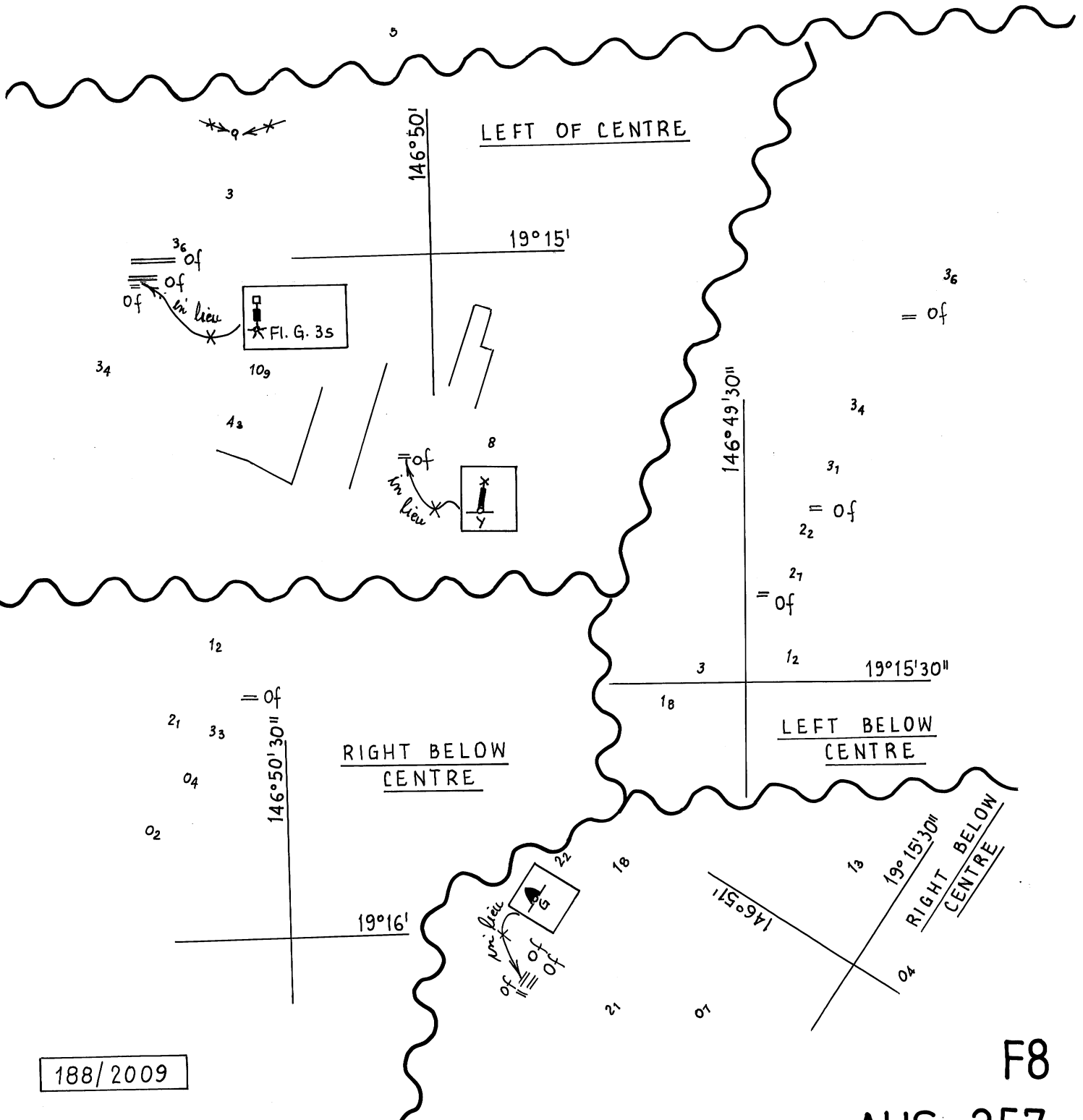
53

19°13'30"

52

49

RIGHT ABOVE CENTRE

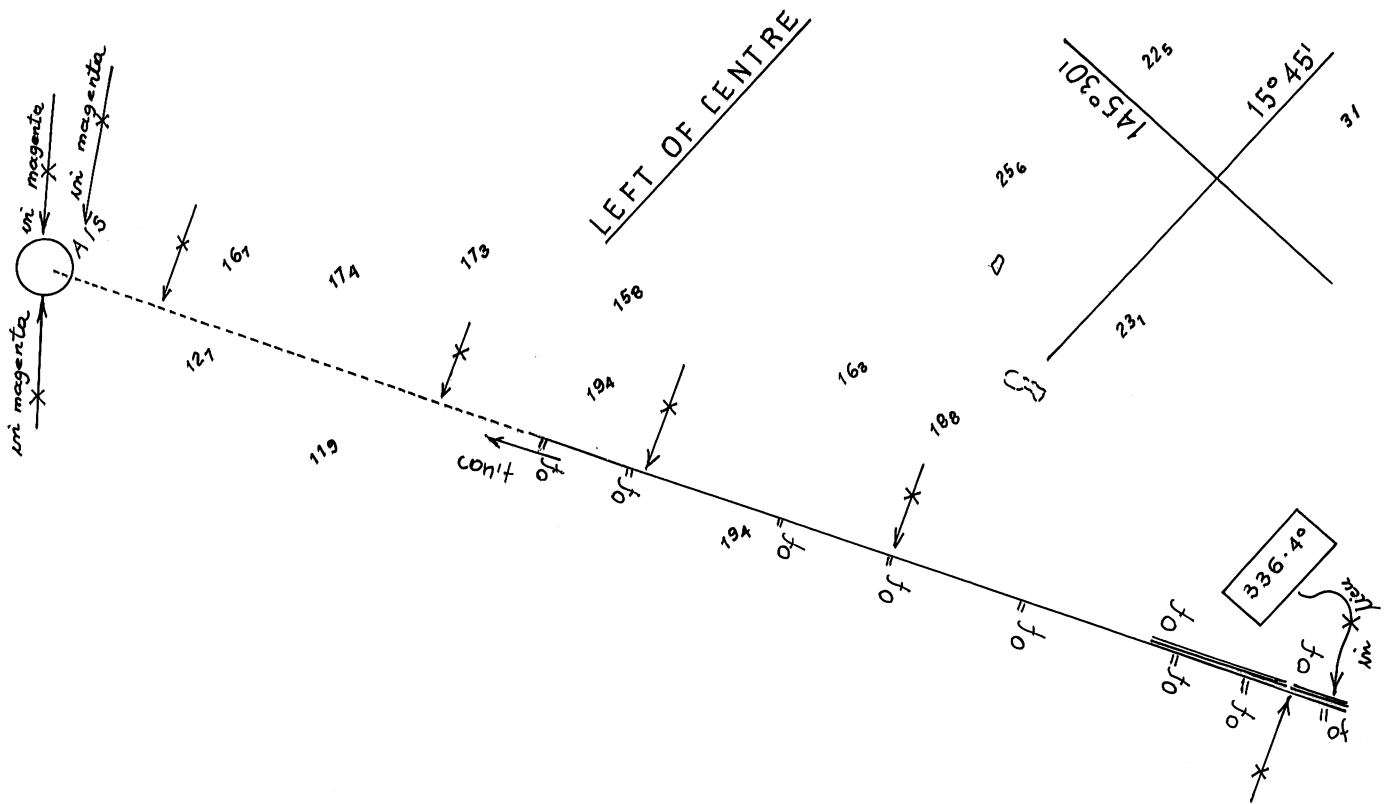


188/2009

241/2009

© Commonwealth of Australia 2009

F8
AUS 257



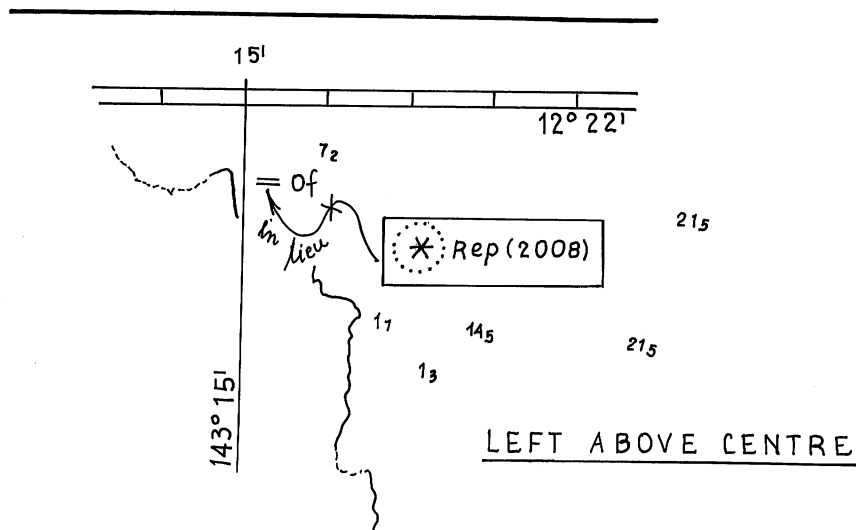
1006/2008

F8

242/2009

© Commonwealth of Australia 2009

AUS 831



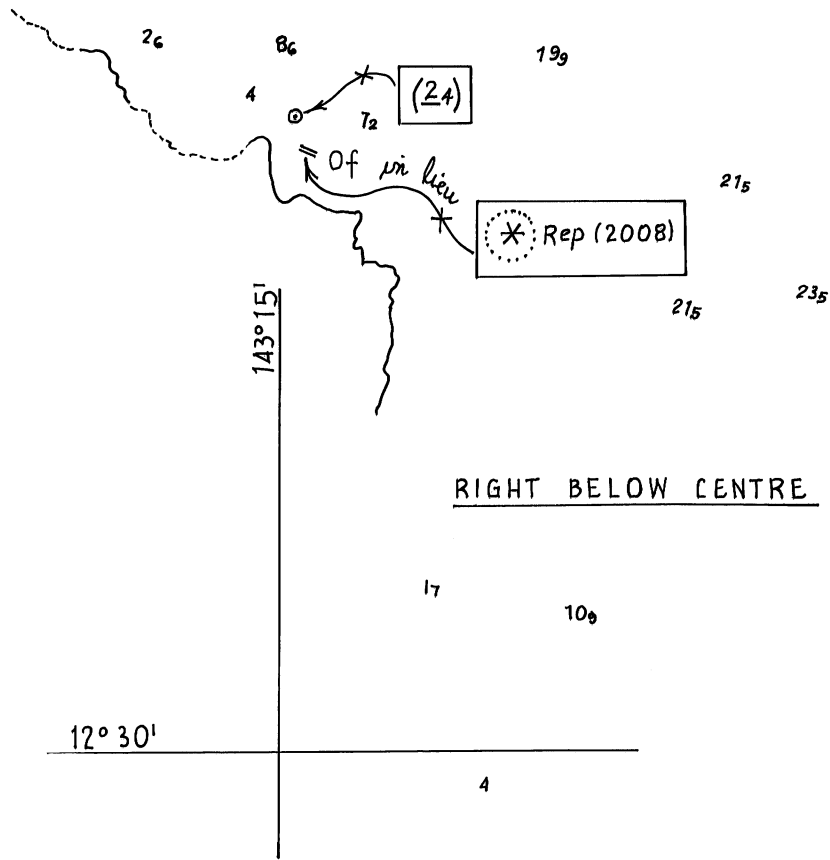
189/2009

F8

243/2009

© Commonwealth of Australia 2009

AUS 834



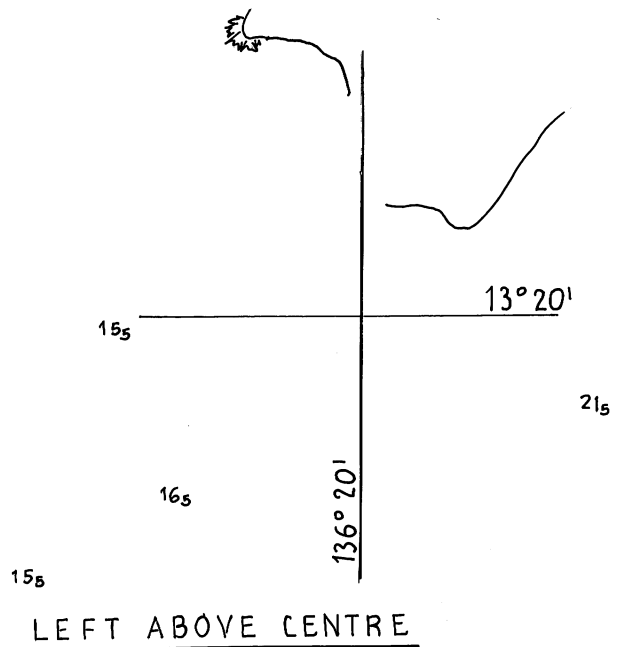
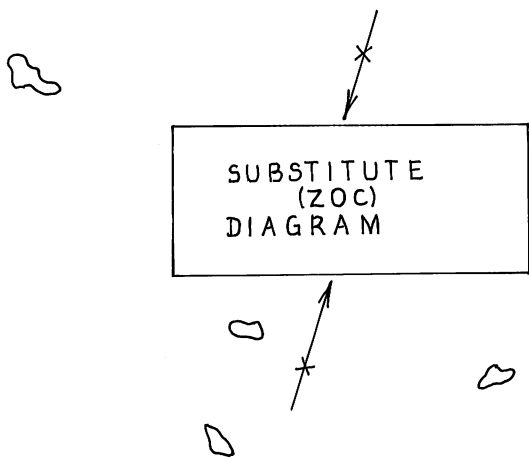
189/2009

243/2009

© Commonwealth of Australia 2009

F8

AUS 835



PAGE 1 OF 4

512/2006

244/2009

© Commonwealth of Australia 2009

F2

AUS 14

24_b

25_b

of
of

23_b

23_b

LEFT ABOVE CENTRE

136°25'

13°25'

12_a

13°30'

12_b

16_b

14₁

136°15'

of
LEFT ABOVE CENTRE

13°30'

21_b

21_b

16_b

13°35'

19_b

of
of
of

LEFT ABOVE CENTRE

19_b

136°20'

19_b

136°15'

of 17_b

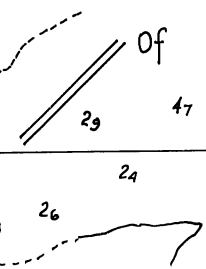
LEFT ABOVE CENTRE

7₁

14₆

136°15'

13°45'



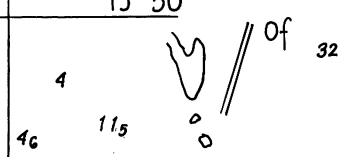
LEFT BELOW CENTRE

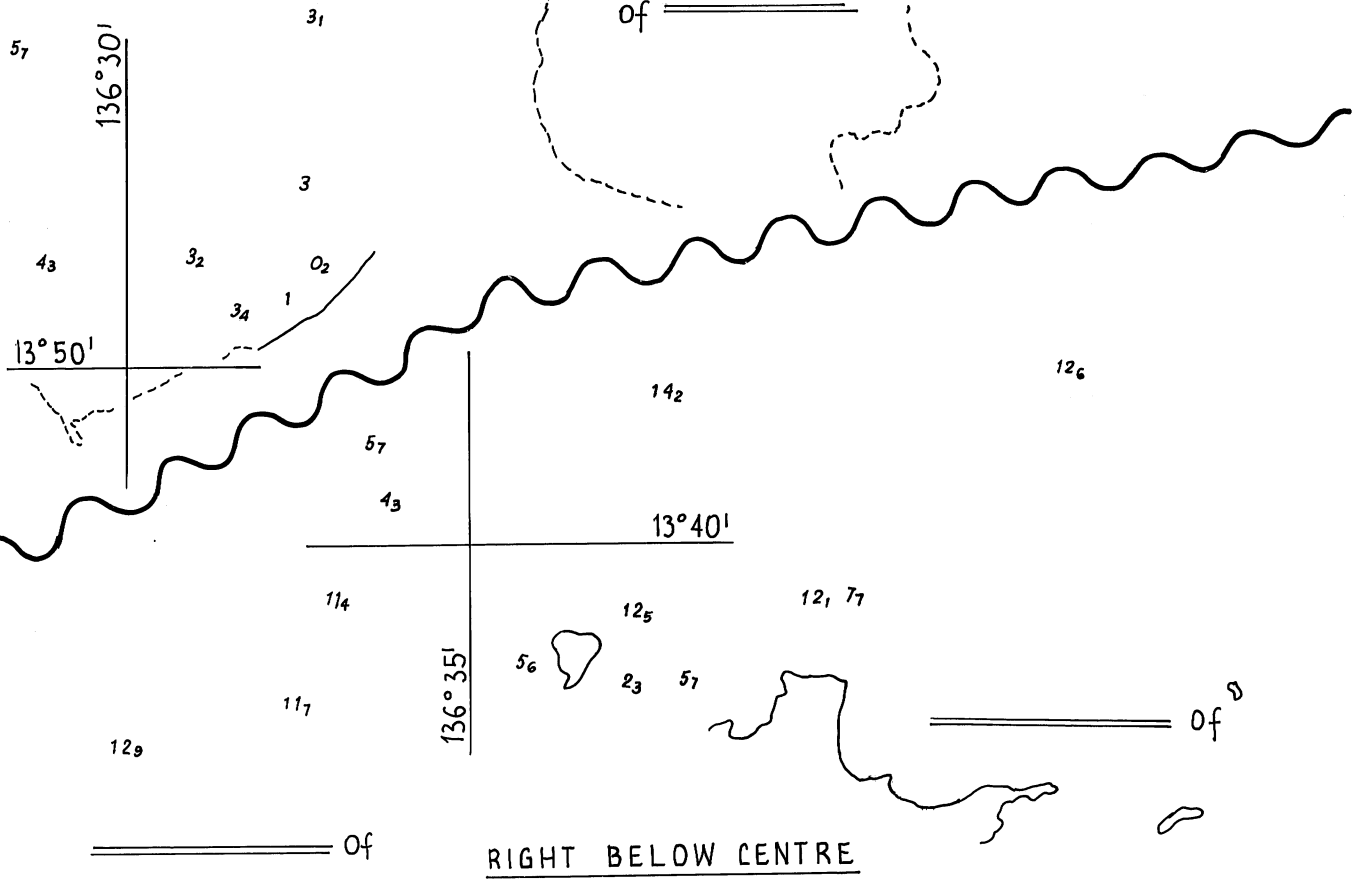
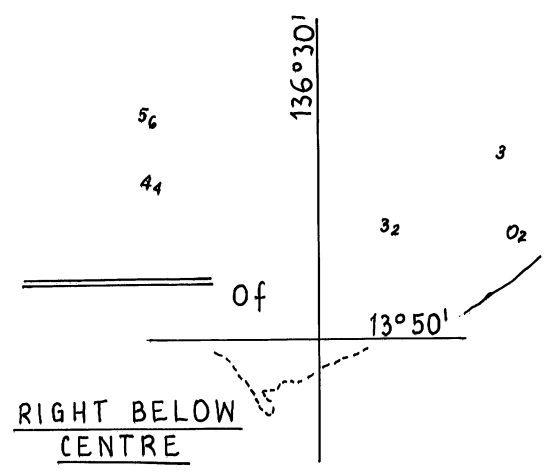
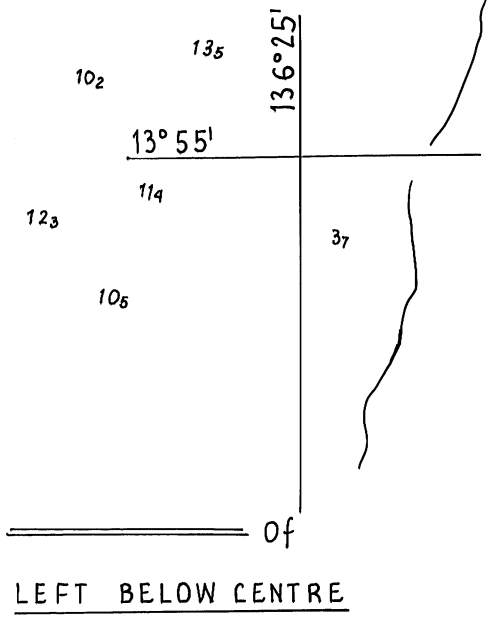
6

136°15'

LEFT BELOW CENTRE

13°50'





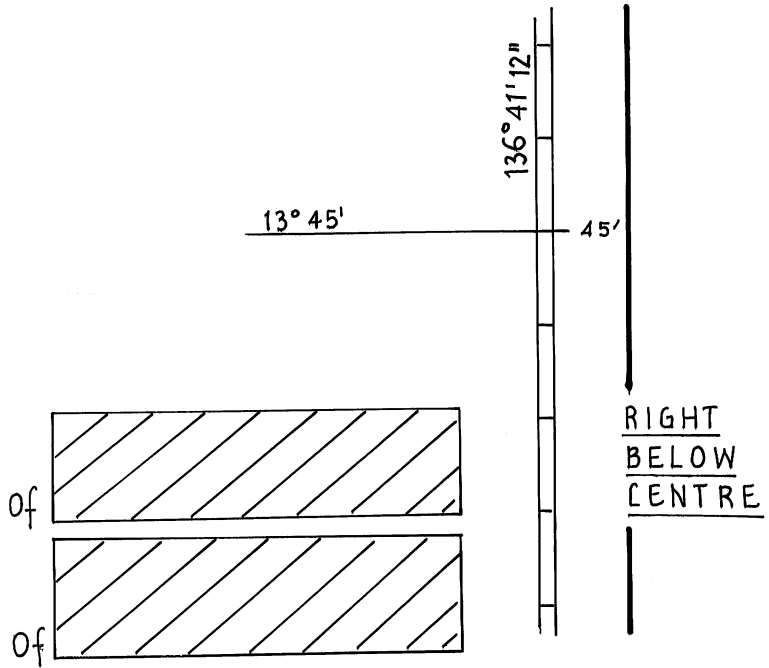
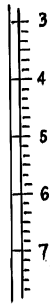
PAGE 3 OF 4

512/2006

244/2009

© Commonwealth of Australia 2009

F2
AUS 14



PAGE 4 OF 4

512/2006

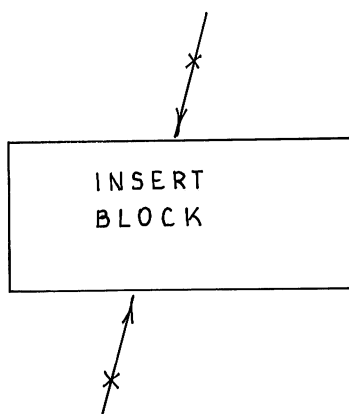
244/2009

© Commonwealth of Australia 2009

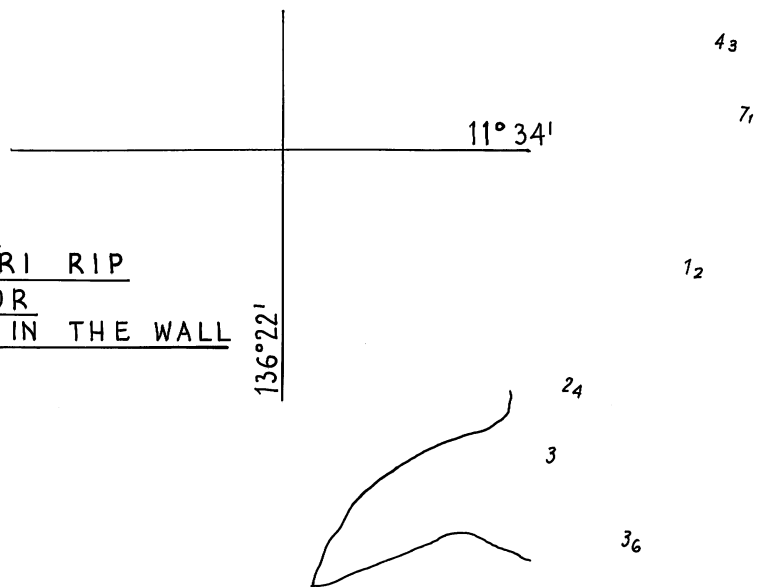
AUS

F2

14



PLAN:
GUGARI RIP
 OR
HOLE IN THE WALL



1115/2007

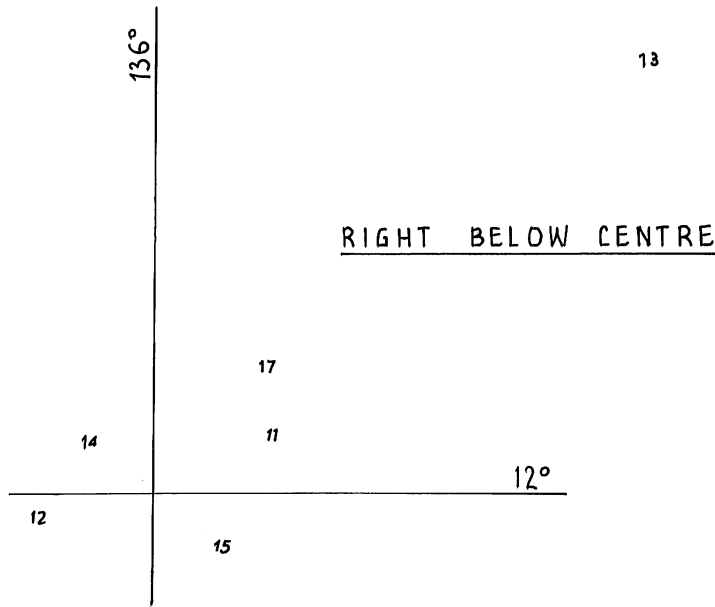
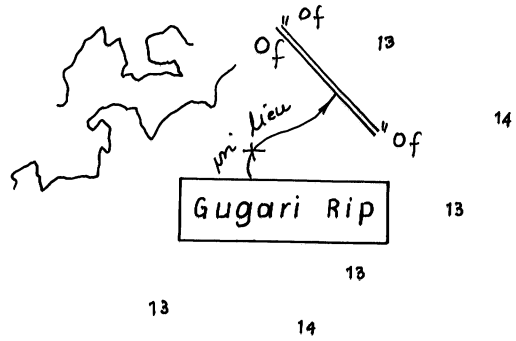
245/2009

© Commonwealth of Australia 2009

AUS

F2

15

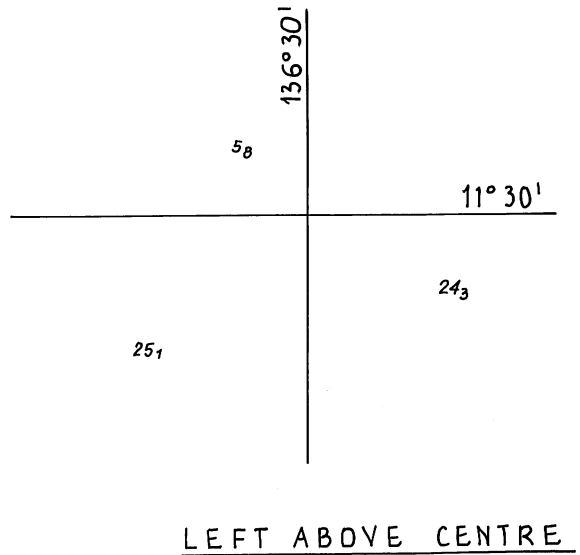
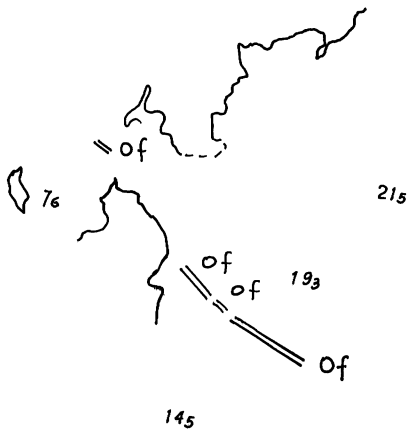


847/2008

245/2009

© Commonwealth of Australia 2009

F2
AUS 442

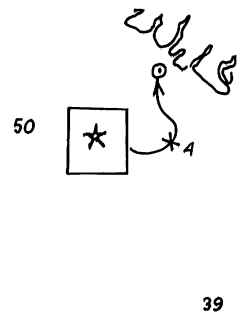
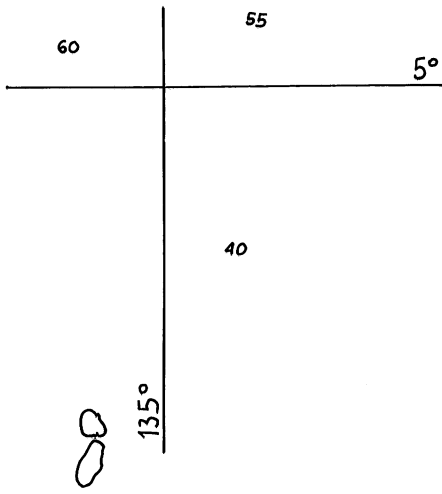


847/2008

245/2009

© Commonwealth of Australia 2009

F2
AUS 715



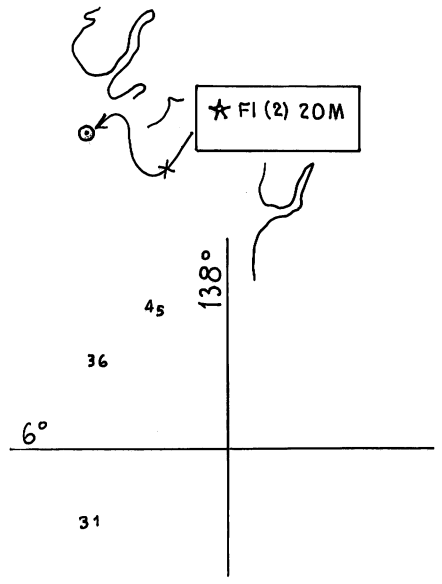
RIGHT ABOVE CENTRE

194/2009

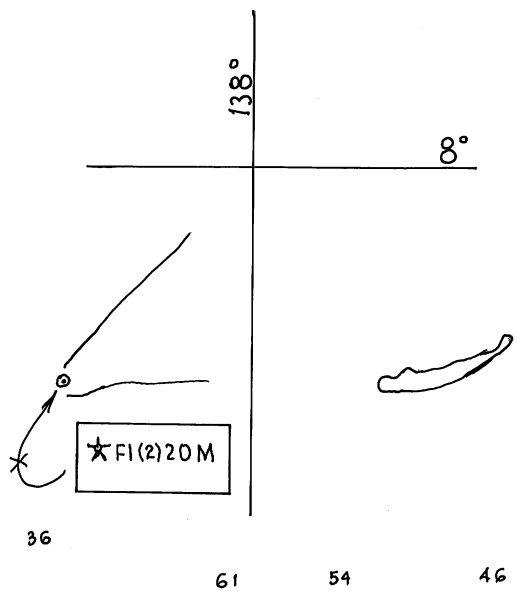
246/2009

© Commonwealth of Australia 2009

F1
INT 603
AUS 4603



LEFT ABOVE CENTRE



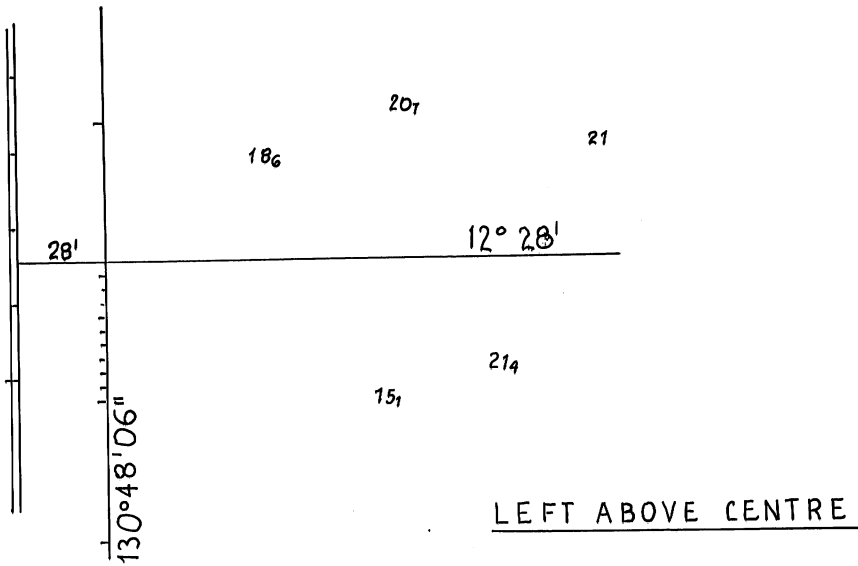
LEFT ABOVE CENTRE

1073/2008

246/2009

© Commonwealth of Australia 2009

F1
INT 720
AUS 4720



906/2008

135
87 of 174
of of

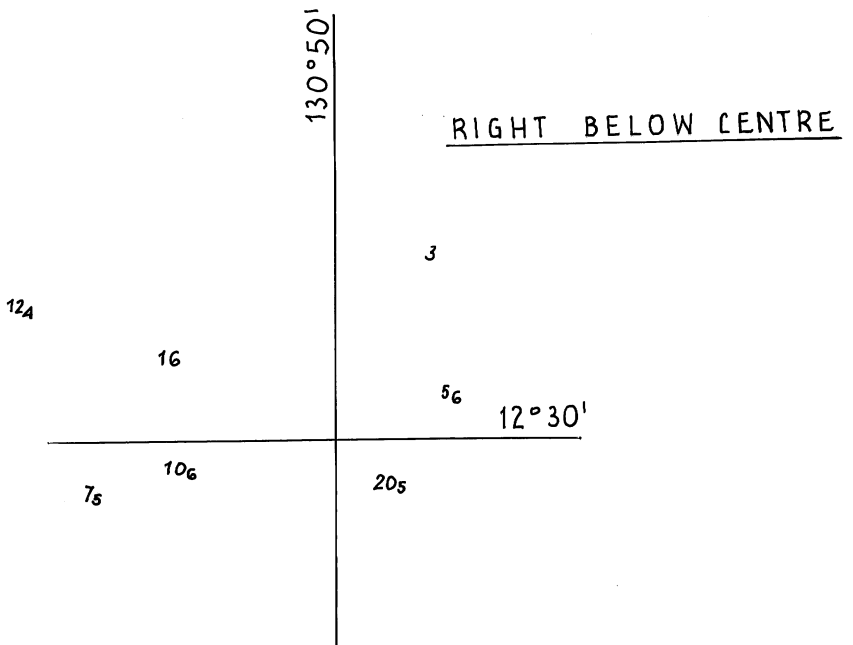
247/2009

© Commonwealth of Australia 2009

AUS

F2
24

154 24
of of of of
179 of of 179
54



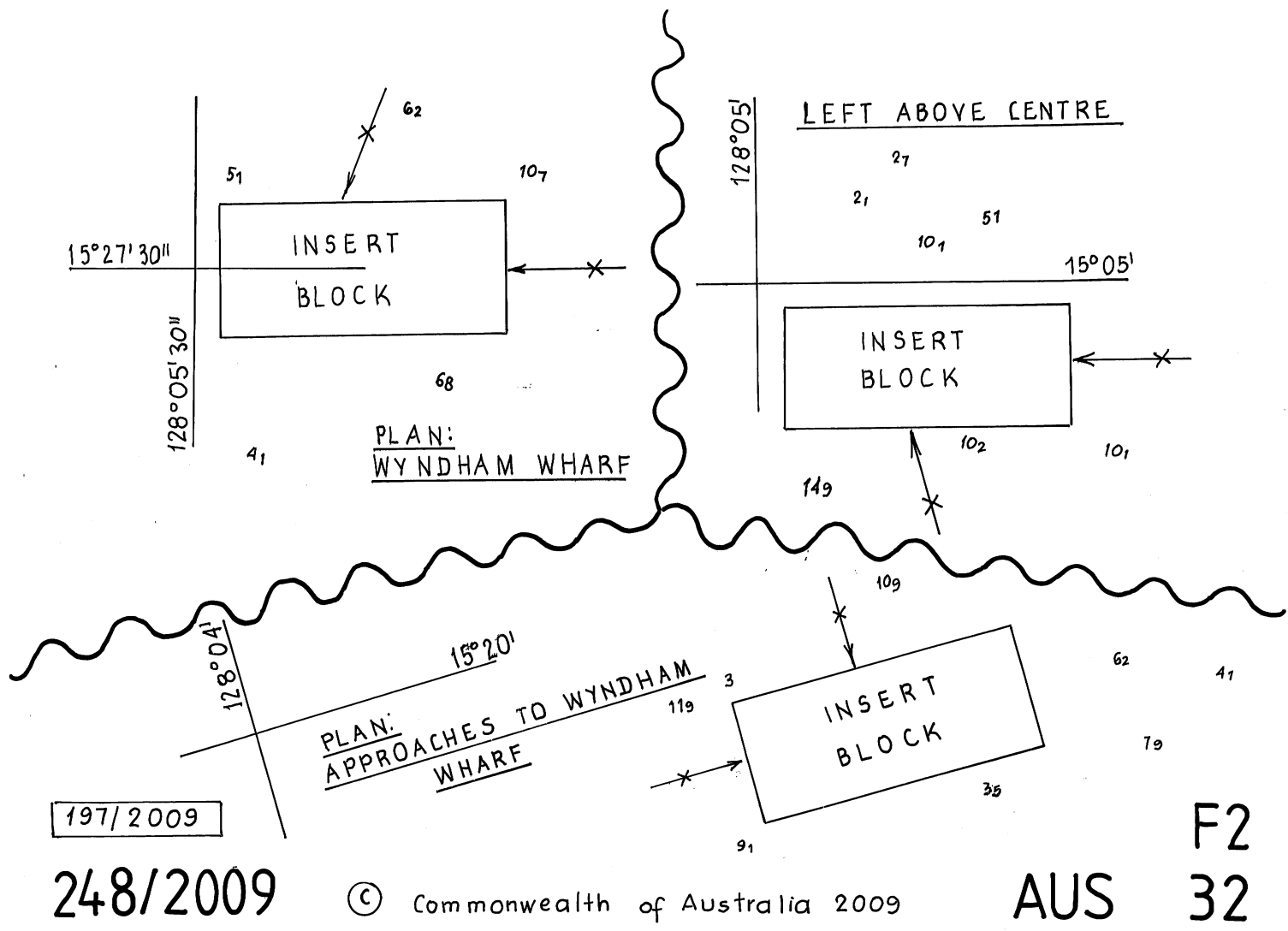
1014/2008

247/2009

© Commonwealth of Australia 2009

AUS

F2
26

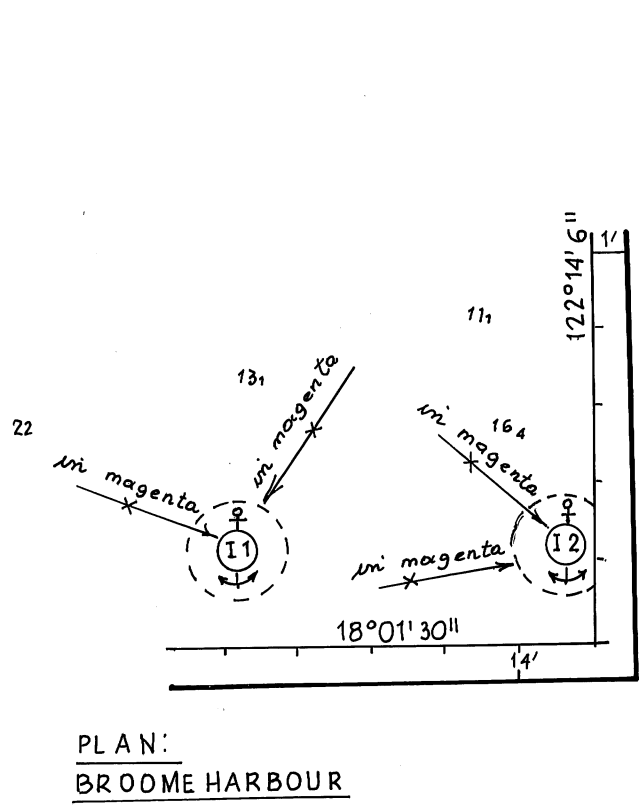


197/2009

248/2009

© Commonwealth of Australia 2009

F2
AUS 32



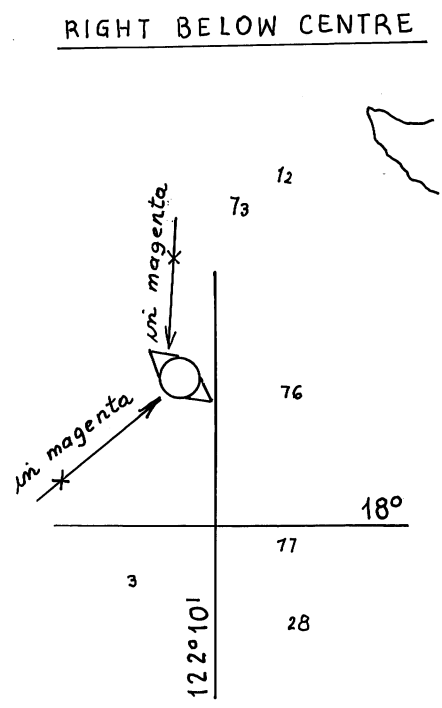
PLAN:
BROOME HARBOUR

1063/2007

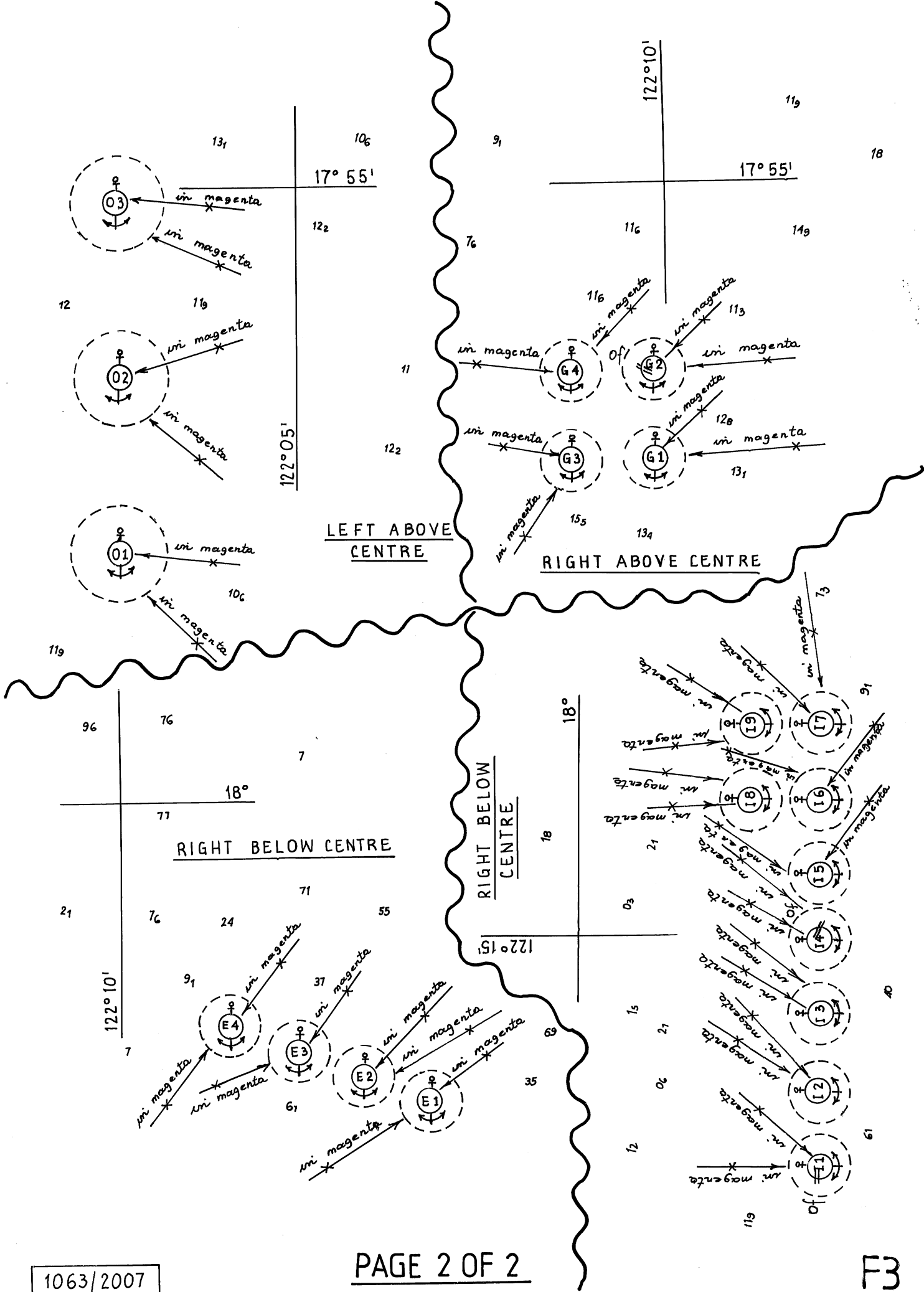
249/2009

© Commonwealth of Australia 2009

PAGE 1 OF 2



F3
AUS 50



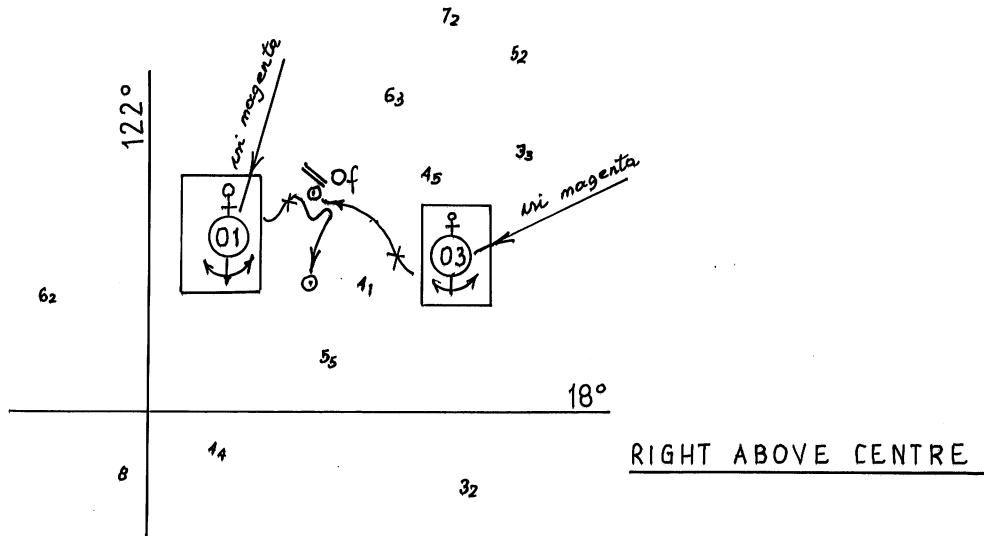
1063/2007

PAGE 2 OF 2

249/2009

© Commonwealth of Australia 2009

F3
AUS 50



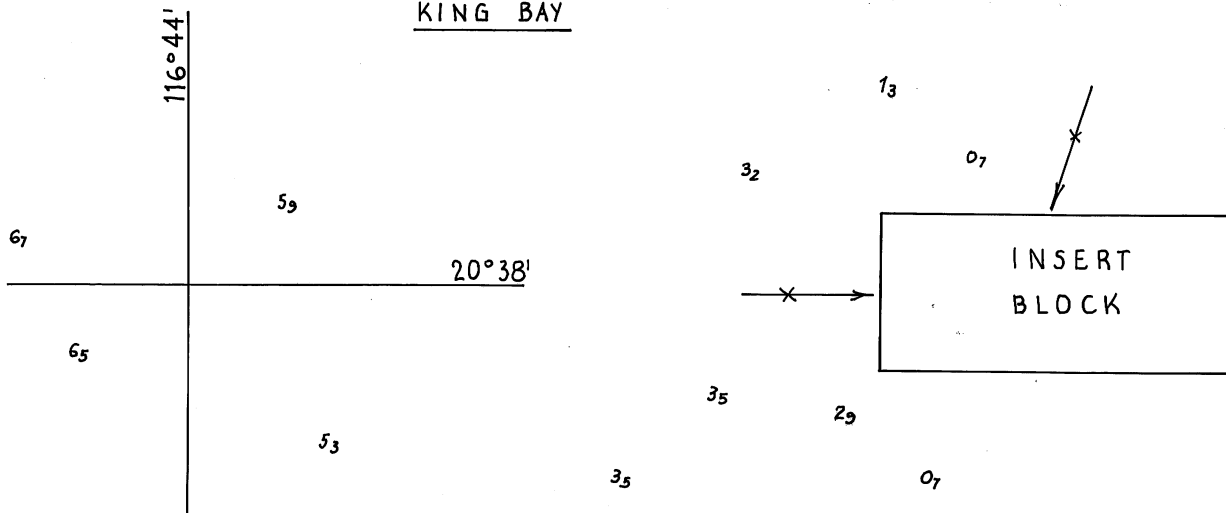
1012/2007

249/2009

© Commonwealth of Australia 2009

F3
AUS 324

PLAN:
WITHNELL BAY
TO
KING BAY

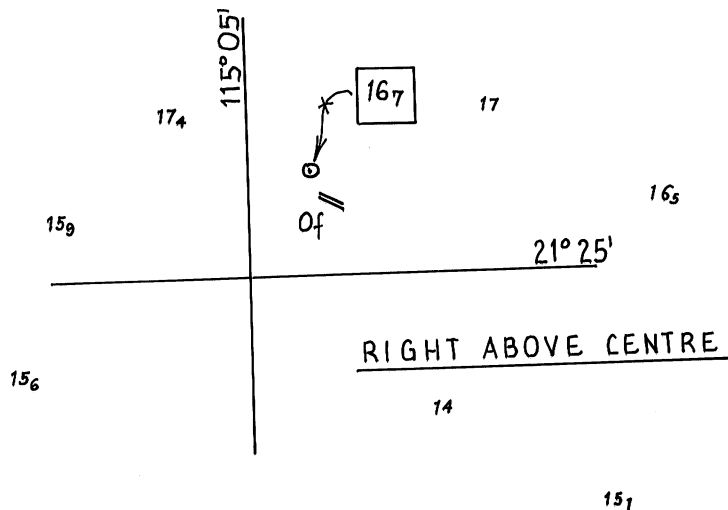


58/2009

250/2009

© Commonwealth of Australia 2009

F3
AUS 59



1234/2008

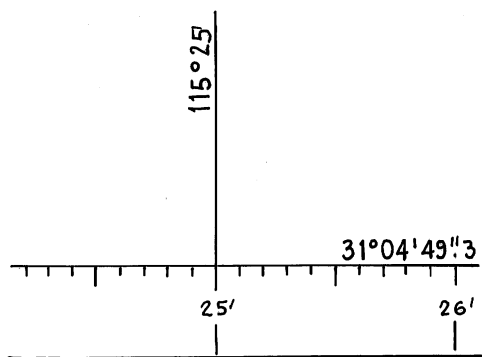
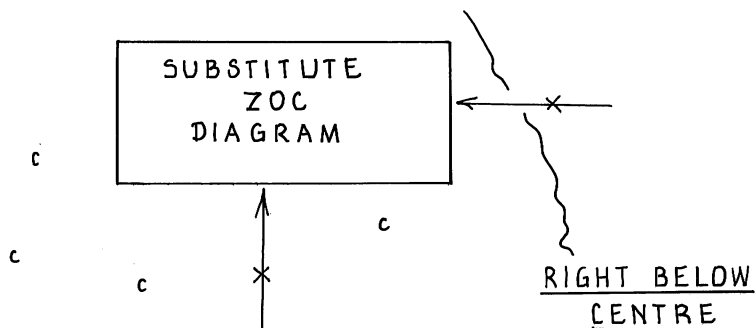
251/2009

© Commonwealth of Australia 2009

AUS

F3

64



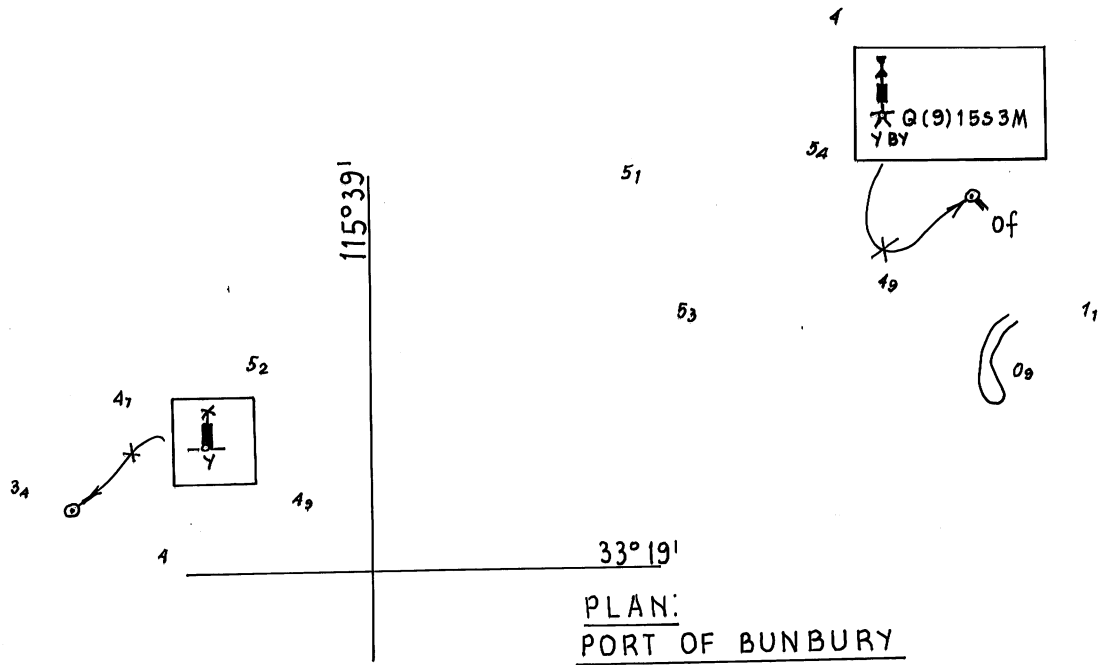
1022/2008

252/2009

© Commonwealth of Australia 2009

AUS 105

F4



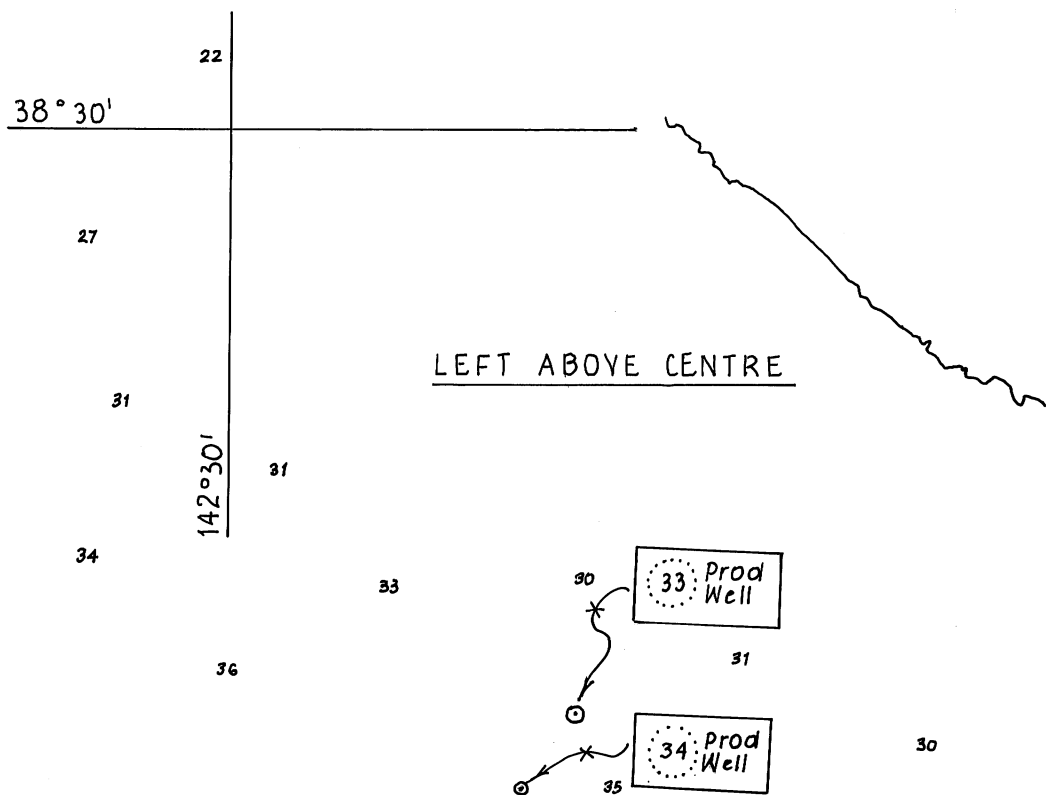
66/2009

F4

254/2009

© Commonwealth of Australia 2009

AUS 115



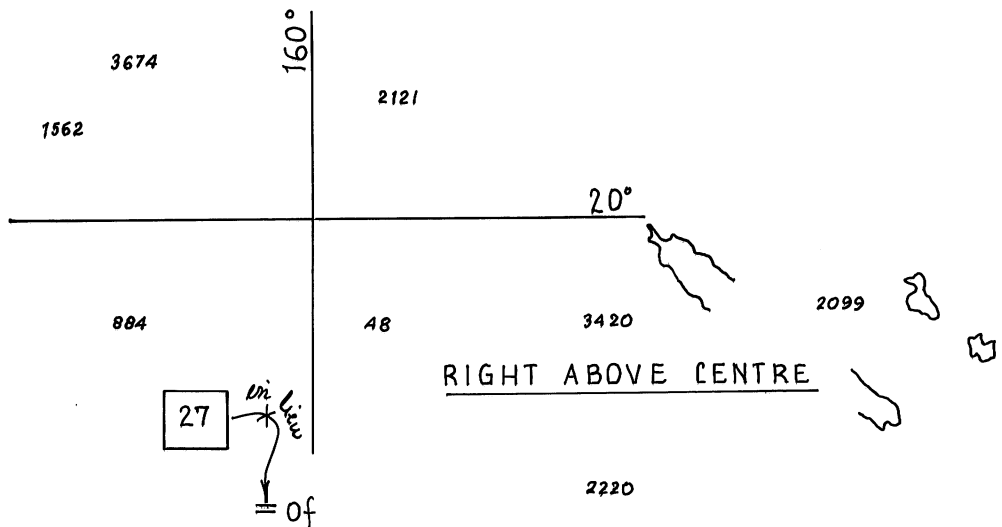
645/2007

F6

255/2009

© Commonwealth of Australia 2009

AUS 349

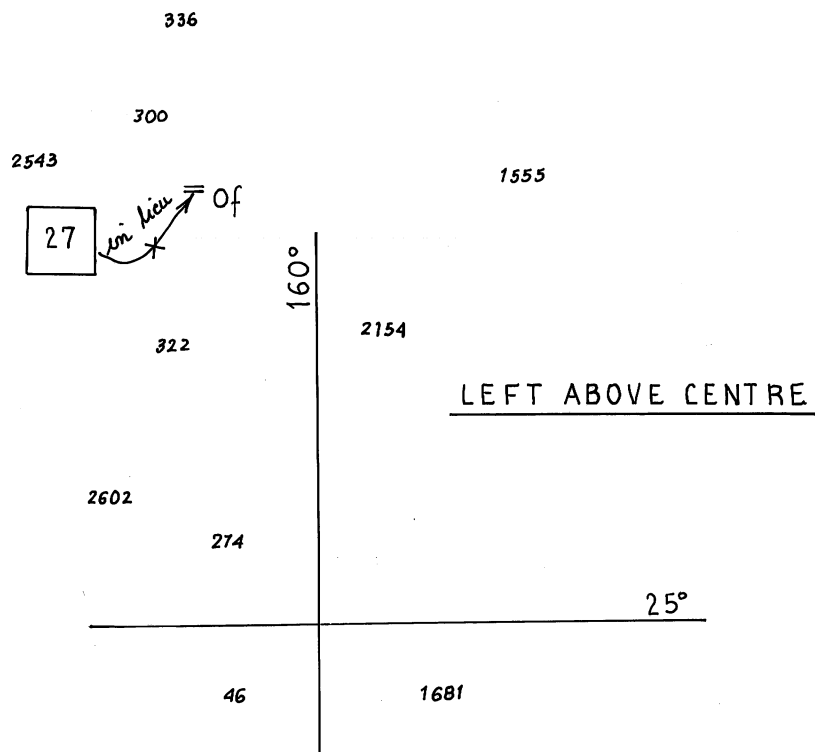


1073/2008

256/2009

© Commonwealth of Australia 2009

F1
INT 60
AUS 4060



1116/2008

256/2009

© Commonwealth of Australia 2009

F1
INT 602
AUS 4602