

PLAN:
LAKE MACQUARIE
ENTRANCE


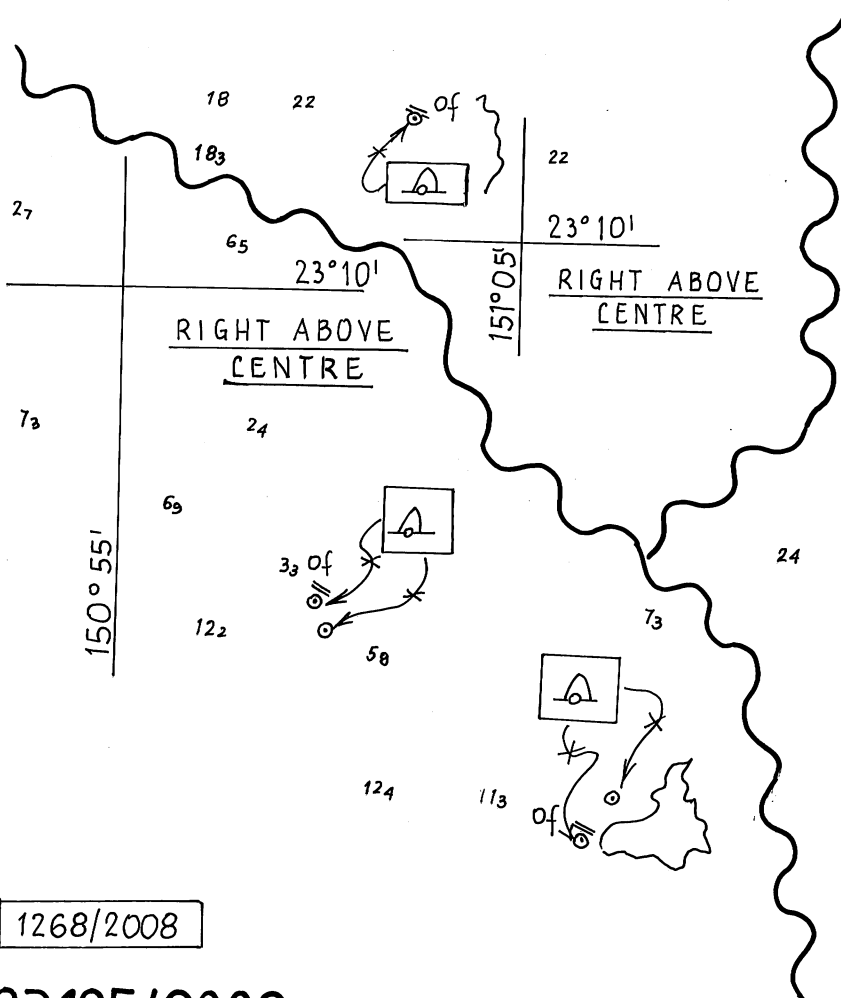
36/2009

F7

182/2009

© Commonwealth of Australia 2009

AUS 809



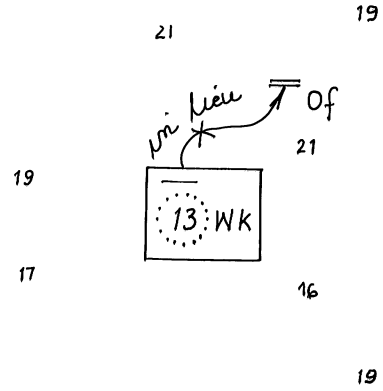
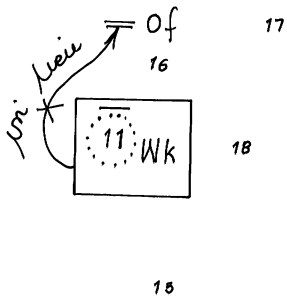
1268/2008

F7

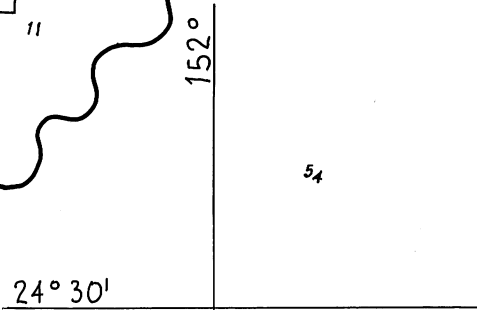
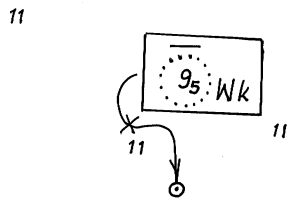
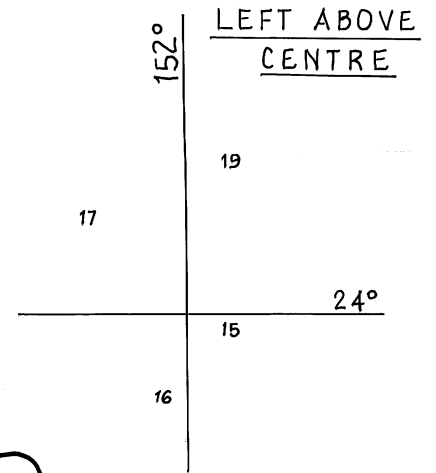
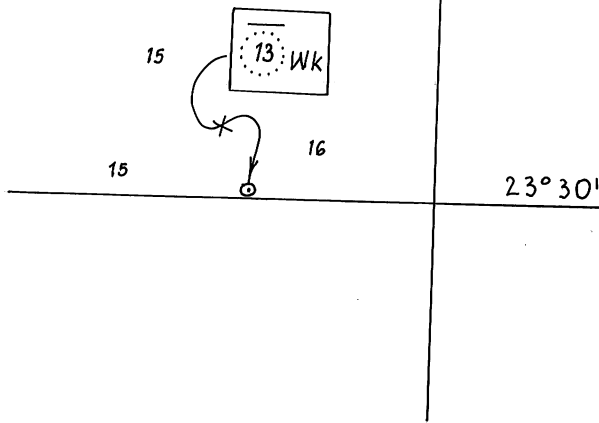
183,185/2009

© Commonwealth of Australia 2009

AUS 247



LEFT ABOVE CENTRE



LEFT BELOW CENTRE

688/2008

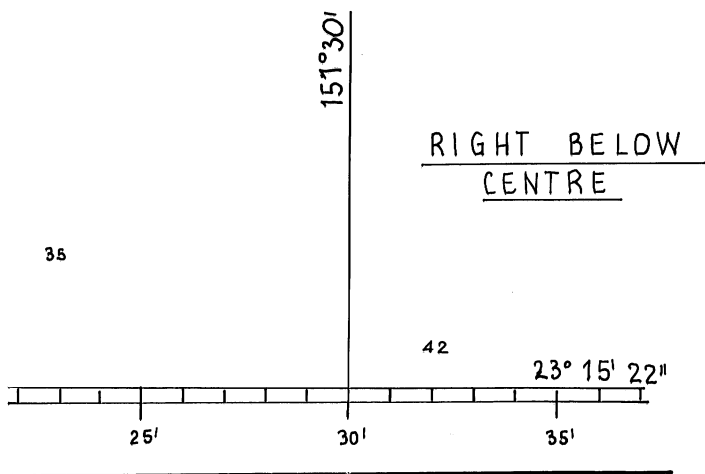
183/2009

© Commonwealth of Australia 2009

F7

AUS 366

24
24
22

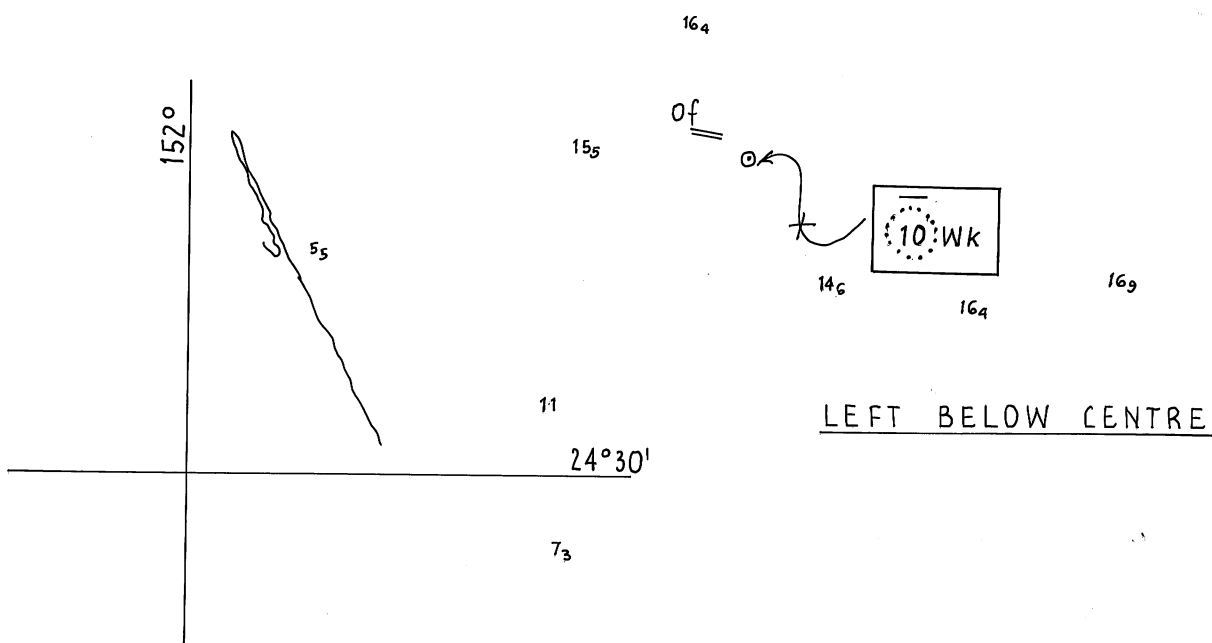


1269/2008

183/2009

© Commonwealth of Australia 2009

F7
AUS 367

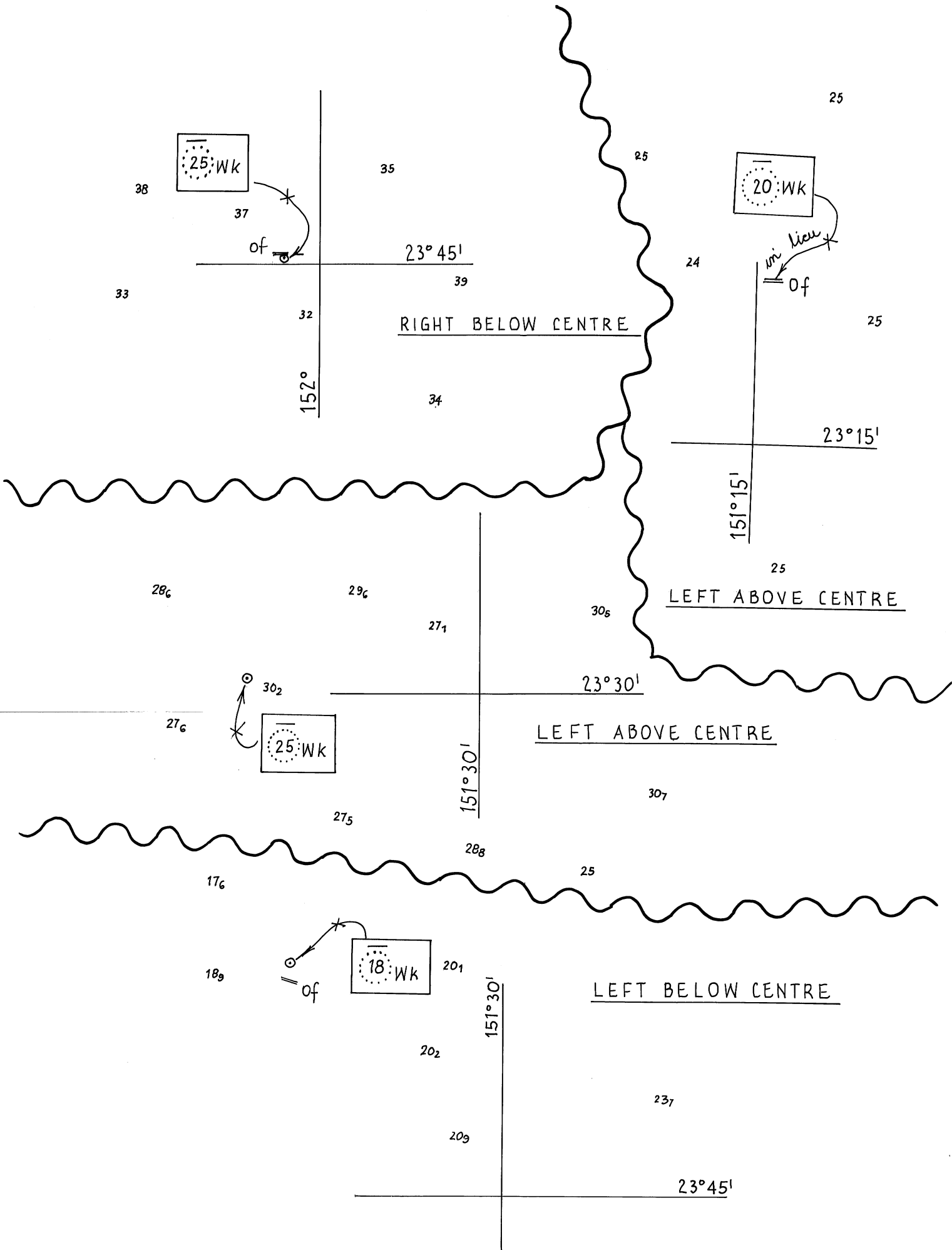


724/2008

183/2009

© Commonwealth of Australia 2009

F7
AUS 818



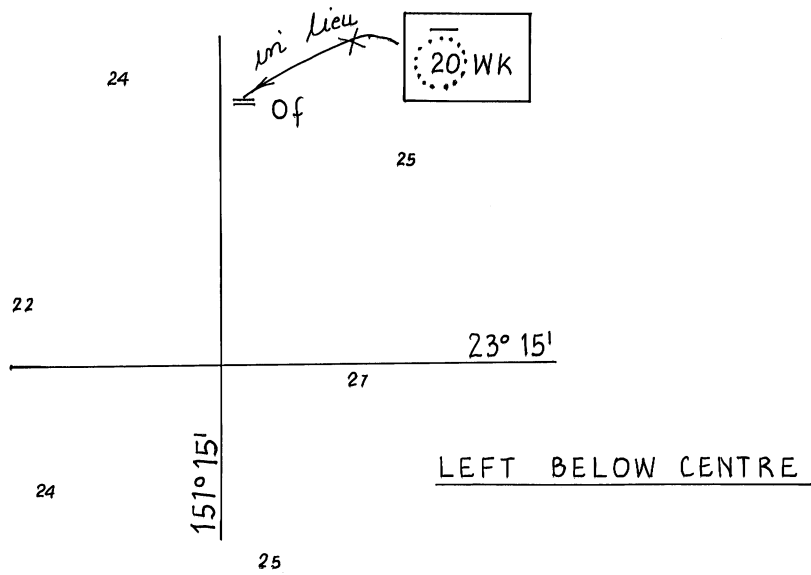
1118/2008

183/2009

© Commonwealth of Australia 2009

F7

AUS 819

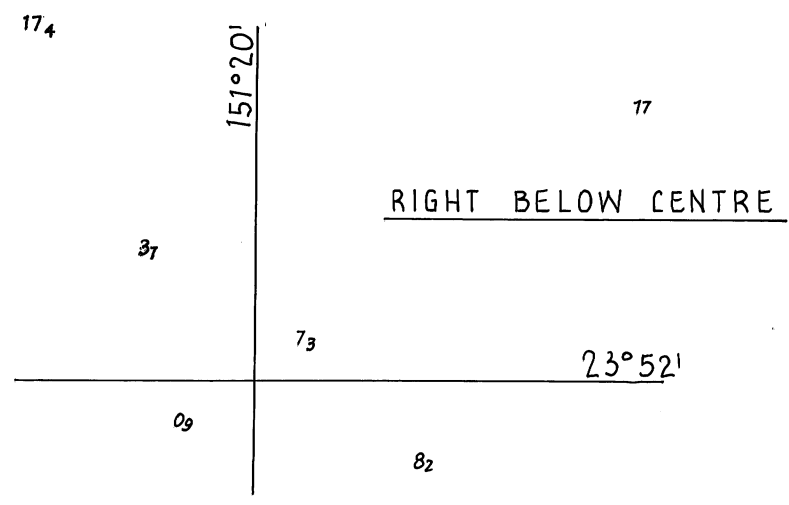
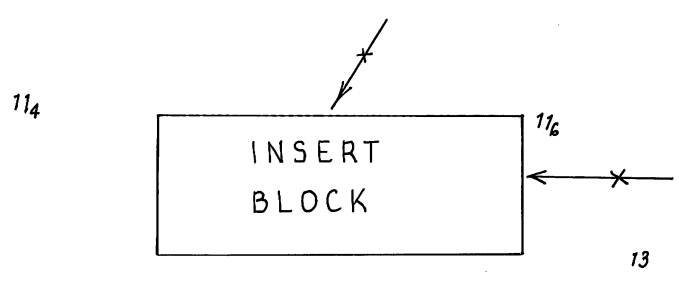


626/2008

183/2009

© Commonwealth of Australia 2009

F7
AUS 820



1175/2008

184/2009

© Commonwealth of Australia 2009

F7
AUS 245



20₄

3₃

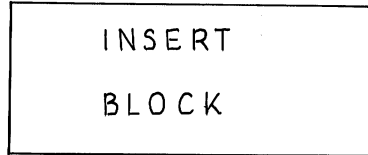
21°

2₃

3₄

3₆

149°30'



3₅

3₃

RIGHT BELOW CENTRE

432/2008

F8

186/2009

© Commonwealth of Australia 2009

AUS 824

148°05'

19°51'

17₈

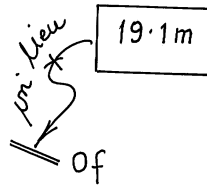
17₇

17₄

PLAN:
ABBOT POINT WHARF

17₁

17₁



16₁

17₁

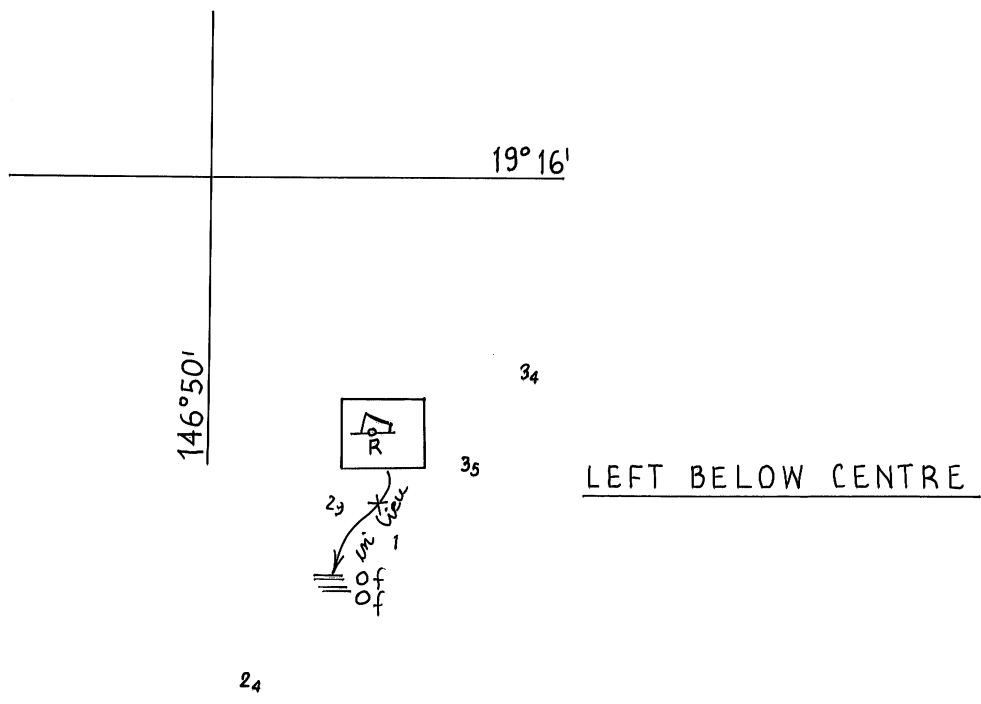
NE-8-7-2005

F8

187/2009

© Commonwealth of Australia 2009

AUS 255

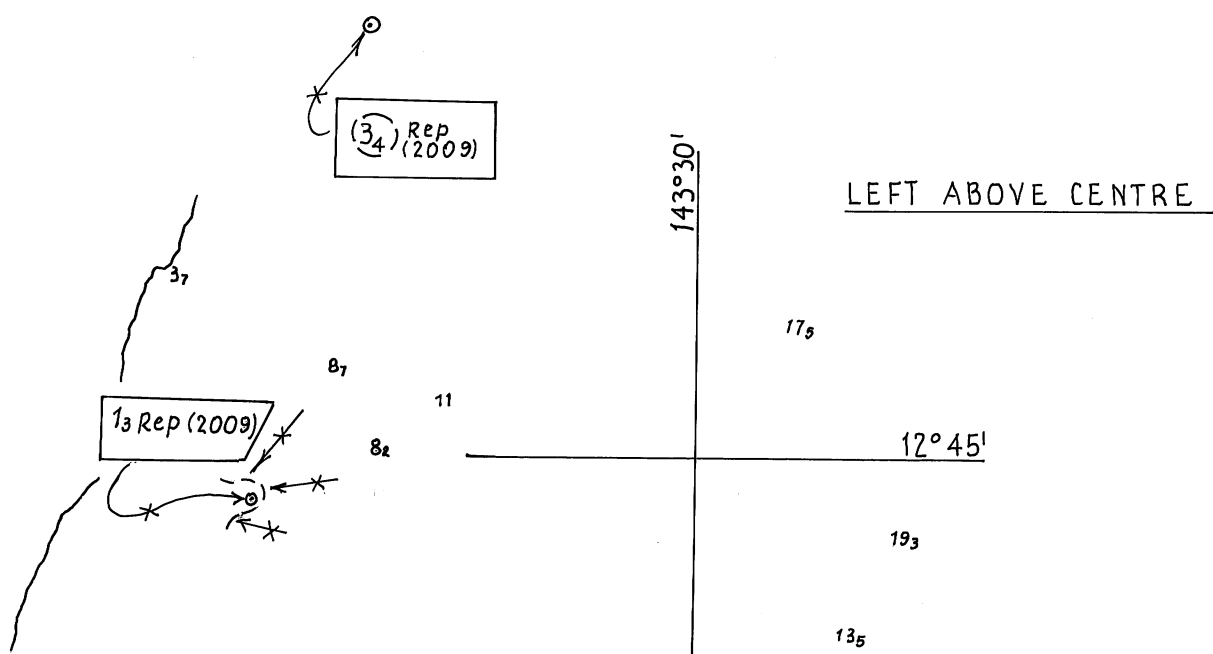


NE-21-11-2008

188/2009

© Commonwealth of Australia 2009

F8
AUS 257

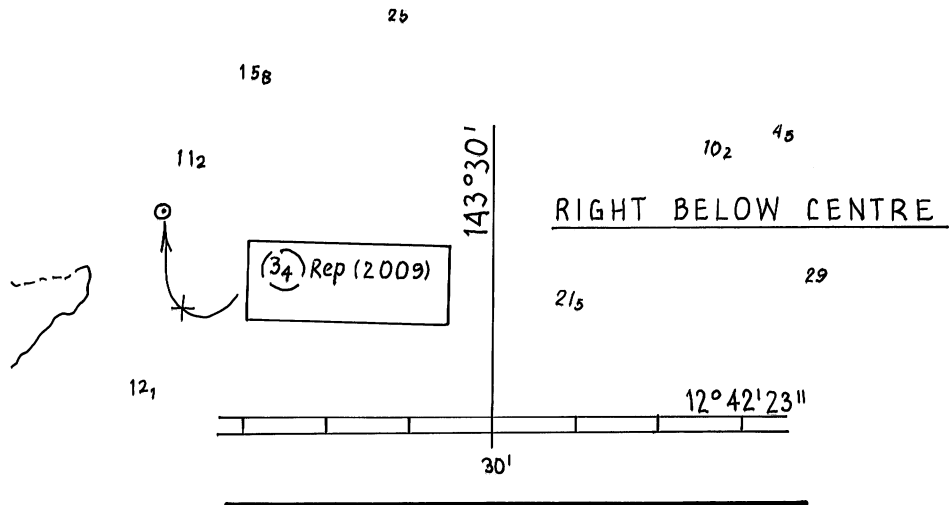


1272/2008

189/2009

© Commonwealth of Australia 2009

F8
AUS 834

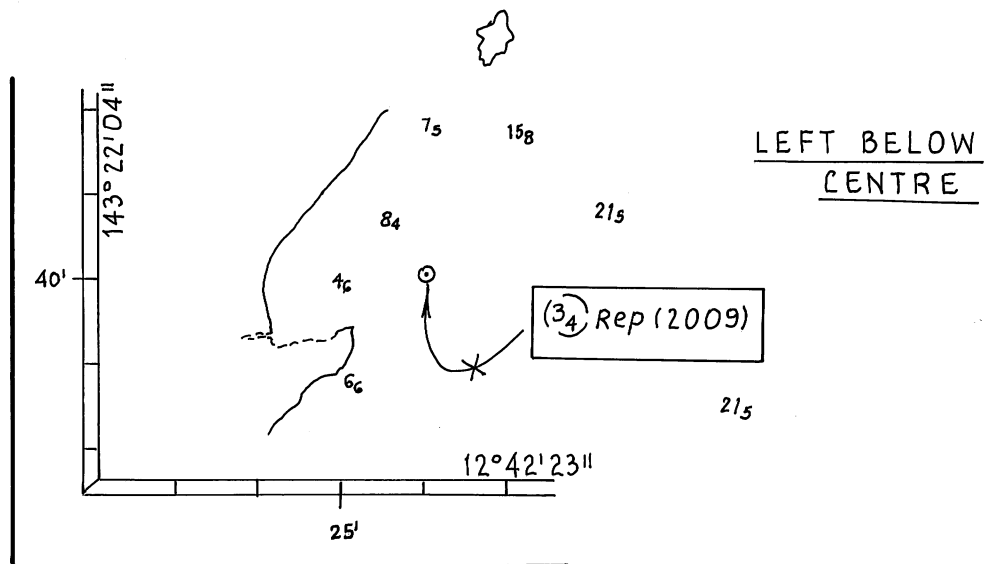


1272/2008

189/2009

© Commonwealth of Australia 2009

F8
AUS 835

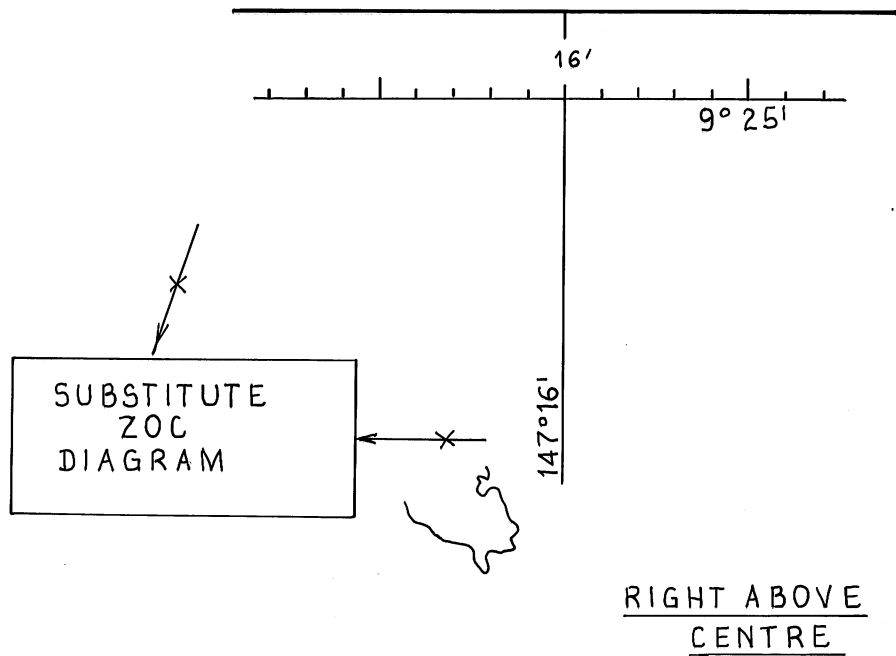


1272/2008

189/2009

© Commonwealth of Australia 2009

F8
AUS 836



145/2009

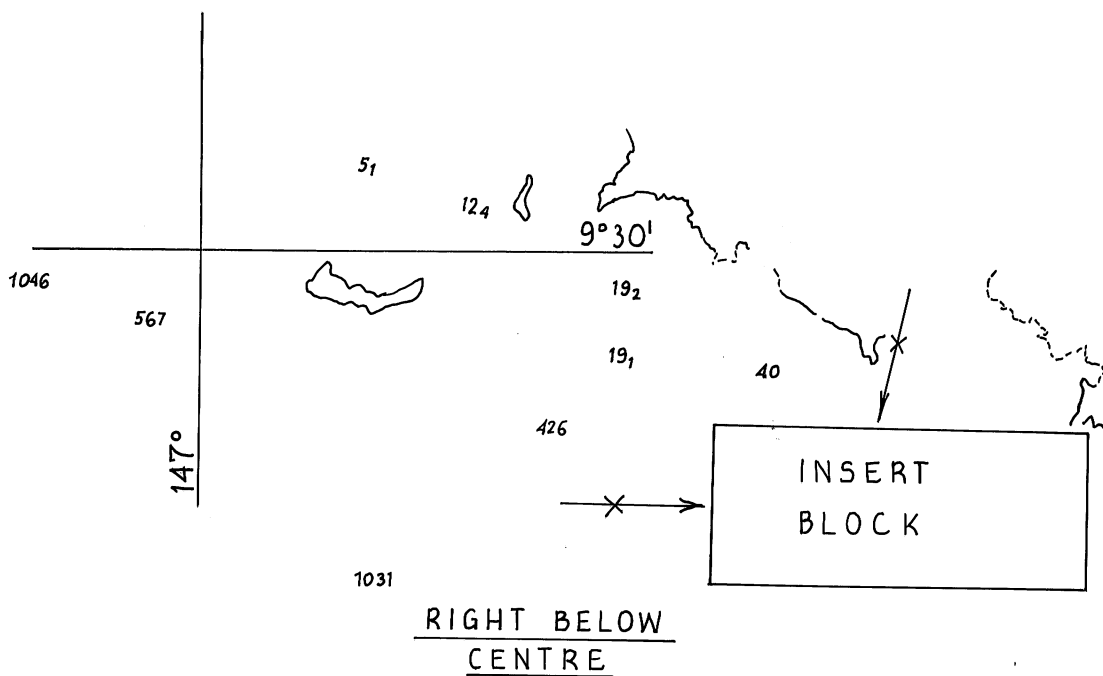
D D B

F9

190/2009

© Commonwealth of Australia 2009

AUS 621



283/2008

F9

191/2009

© Commonwealth of Australia 2009

AUS 379

INSERT
BLOCK

439

66

4B

695

342

RIGHT ABOVE CENTRE

147°15'

9°45'

144/2009

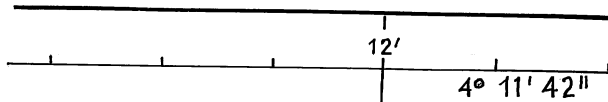
191/2009

© Commonwealth of Australia 2009

F9

AUS 505

PLAN:
SIMPSON AND MATUPIT
HARBOURS



152°12'

SUBSTITUTE
ZOC
DIAGRAM

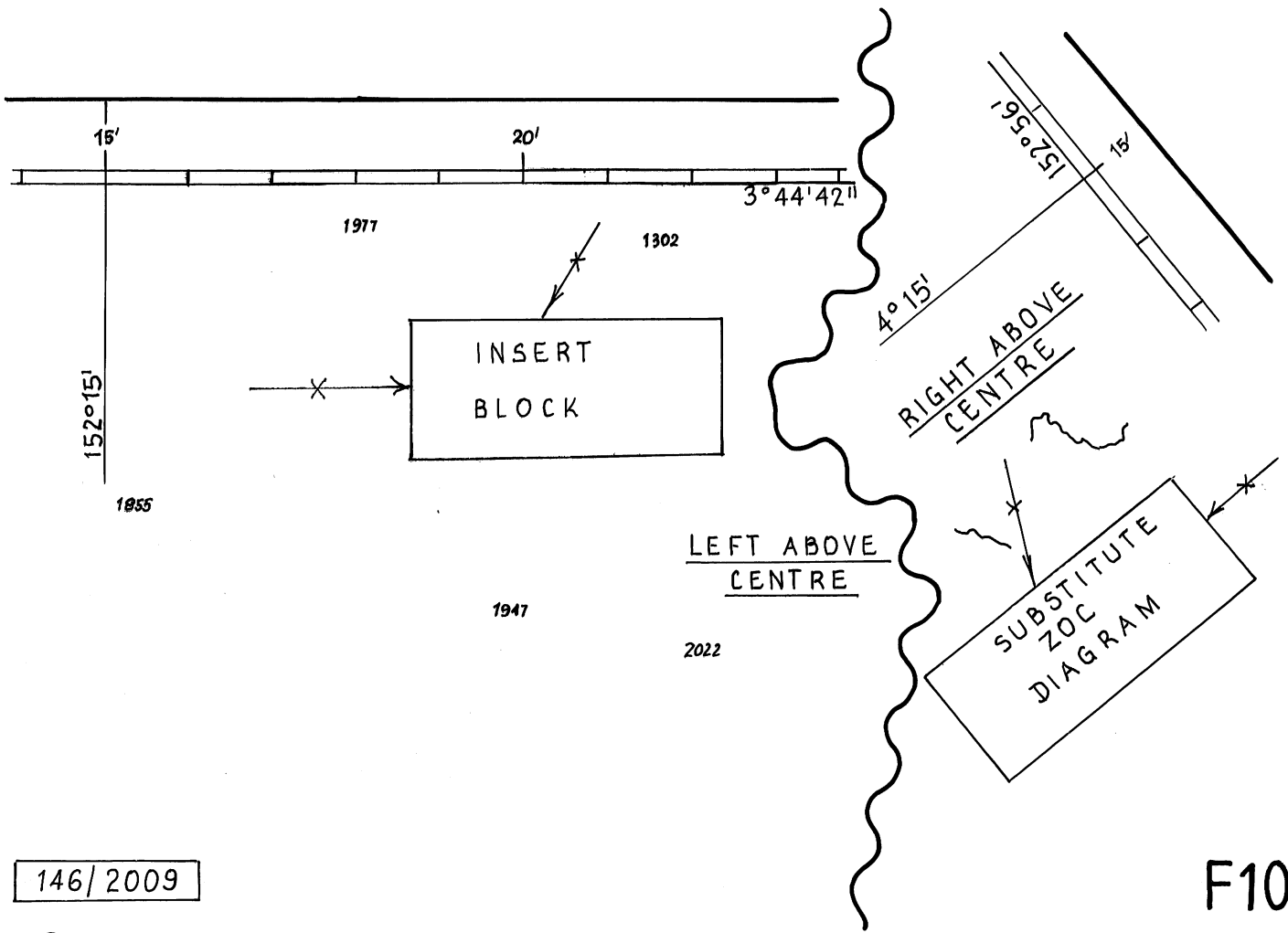
733/2008

192/2009

© Commonwealth of Australia 2009

F10

AUS 680



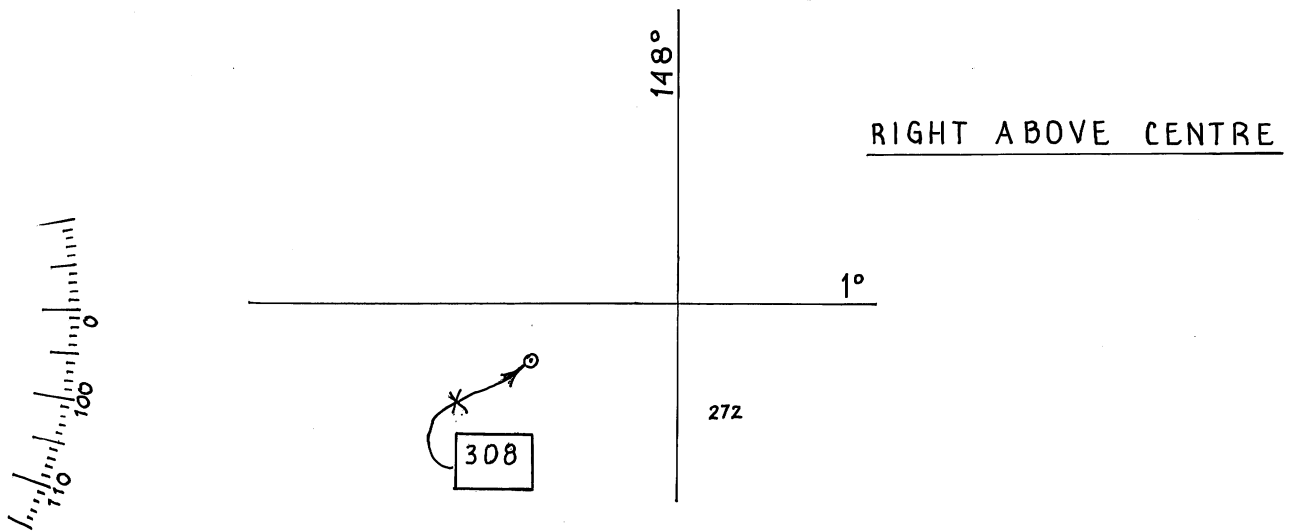
146/2009

193/2009

© Commonwealth of Australia 2009

F10

AUS 554



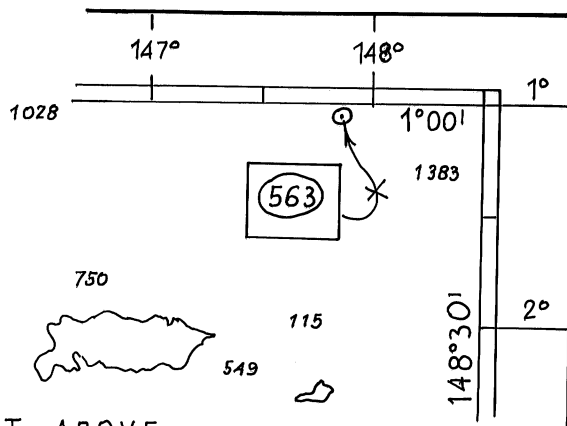
49/2009

194/2009

© Commonwealth of Australia 2009

F1

AUS 462



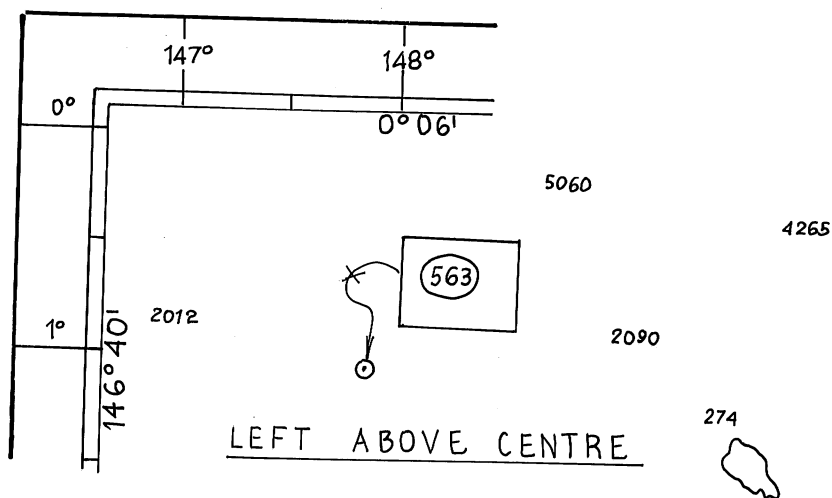
RIGHT ABOVE
CENTRE

59/2009

194/2009

© Commonwealth of Australia 2009

F1
INT 603
AUS 4603



LEFT ABOVE CENTRE

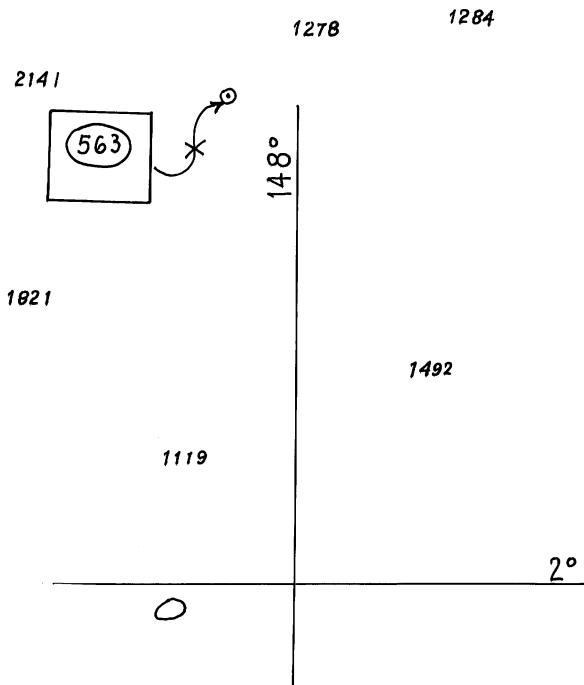
1121/2008

194/2009

© Commonwealth of Australia 2009

F1
INT 604
AUS 4604

LEFT ABOVE CENTRE

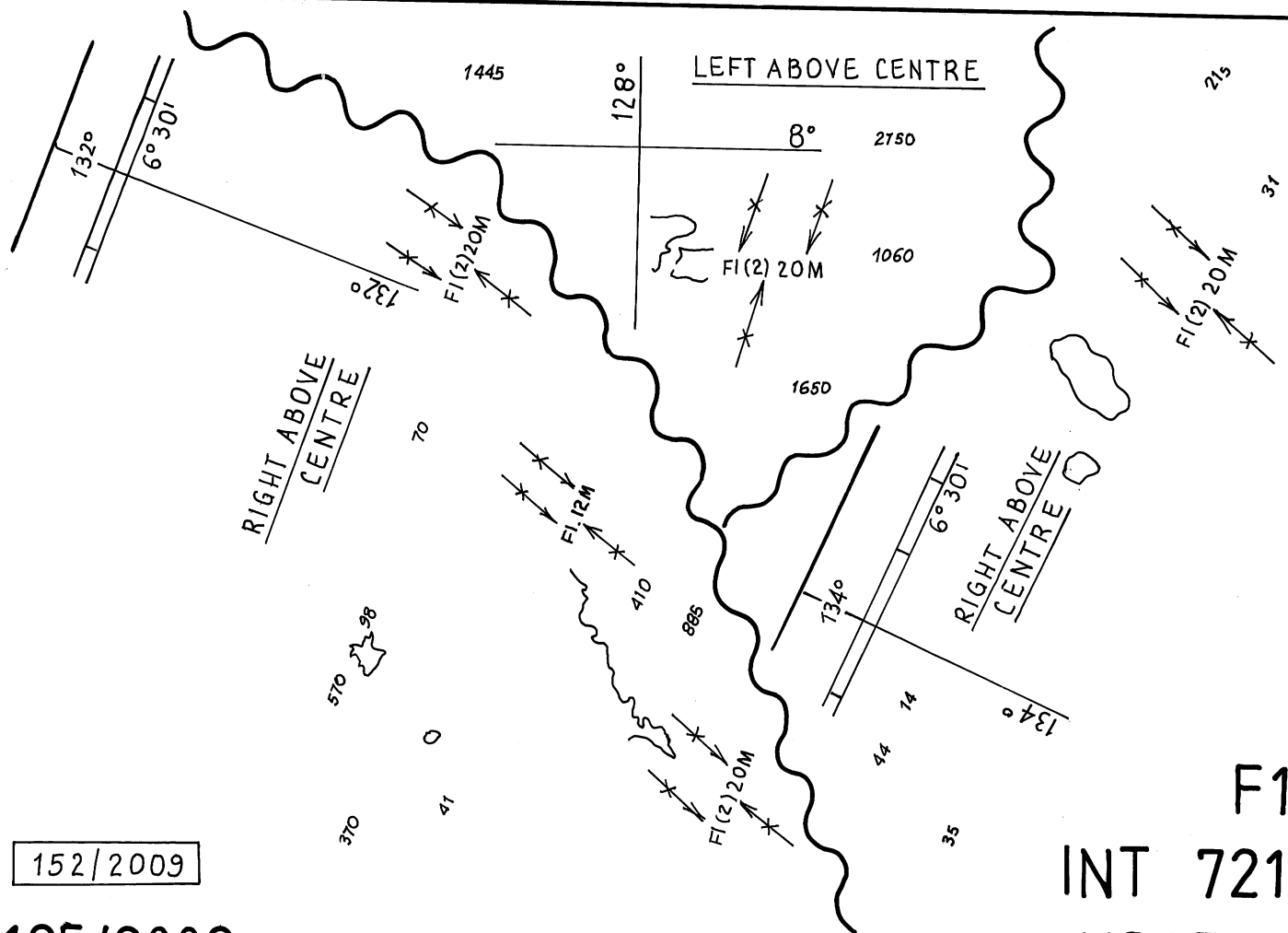


49/2009

194/2009

© Commonwealth of Australia 2009

F1
INT 622
AUS4622

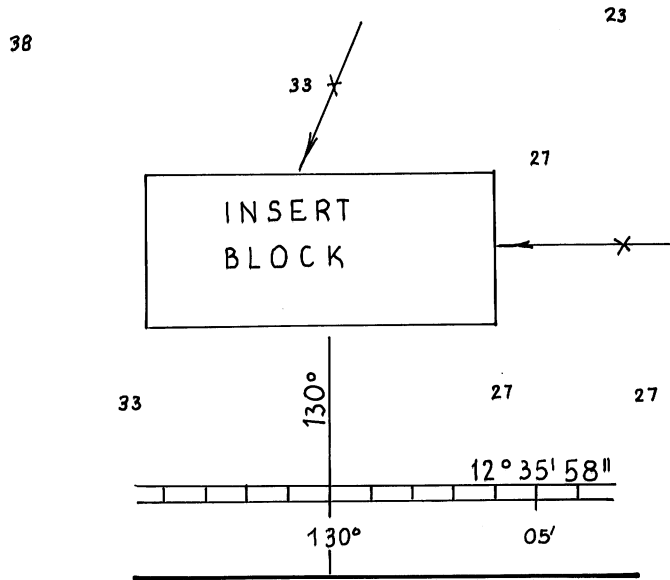


152/2009

195/2009

© Commonwealth of Australia 2009

F1
INT 721
AUS4721



RIGHT BELOW CENTRE

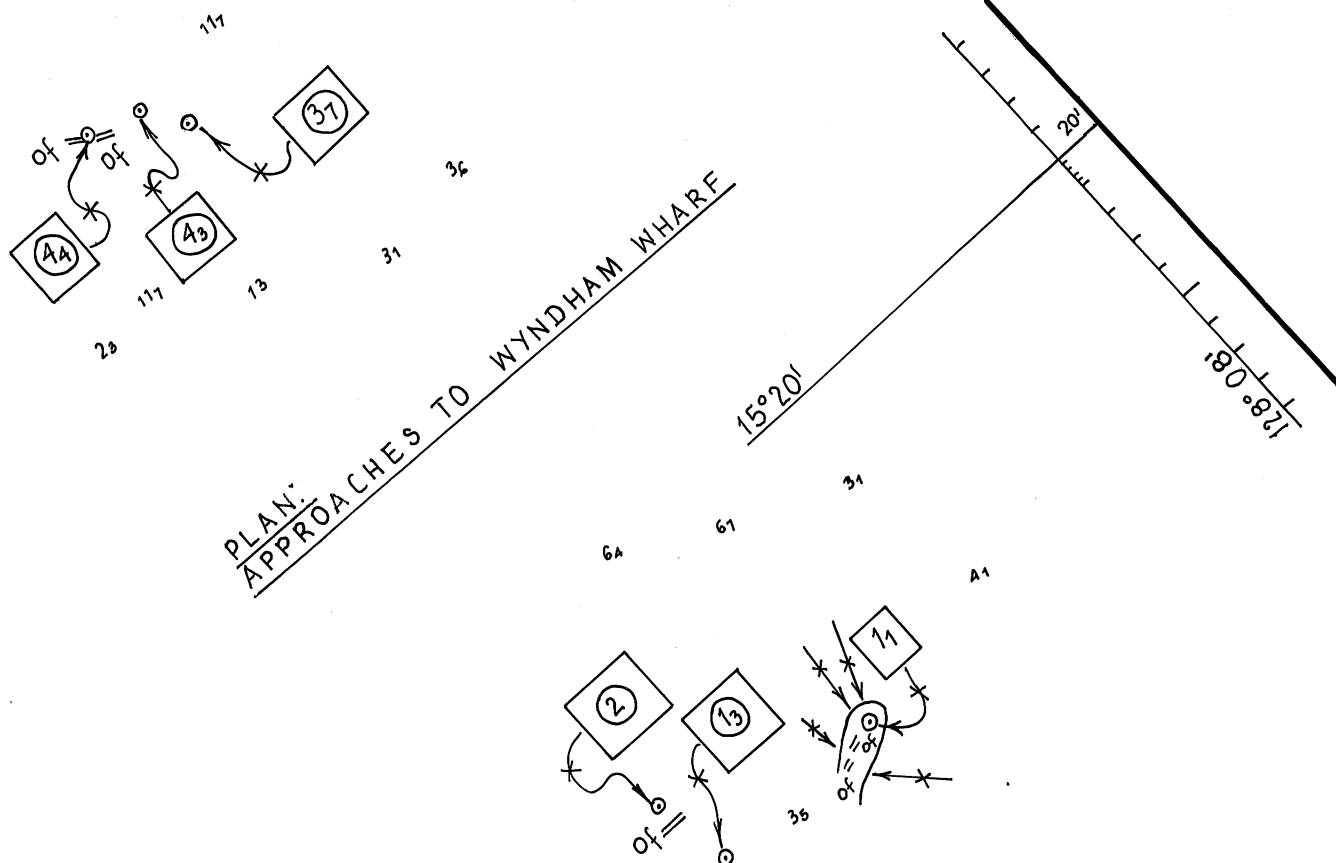
151/2009

F2

196/2009

© Commonwealth of Australia 2009

AUS 309



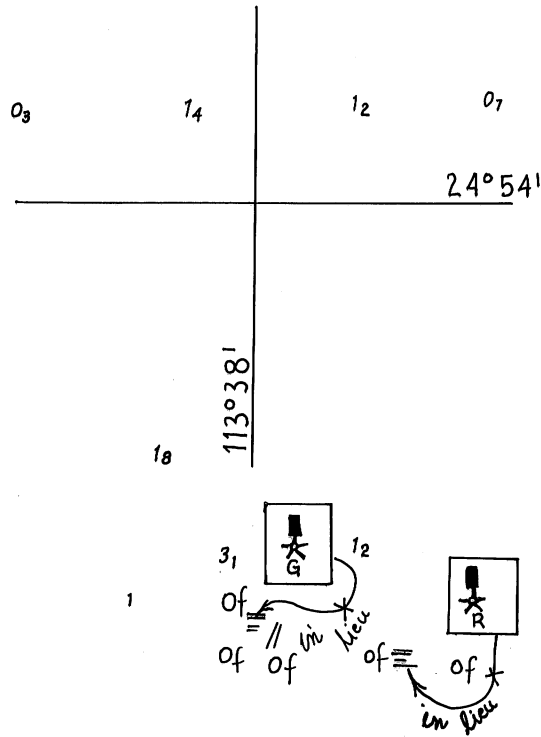
1227/2008

F2

197/2009

© Commonwealth of Australia 2009

AUS 32



PLAN:
CARNARVON

NC-7-11-2008

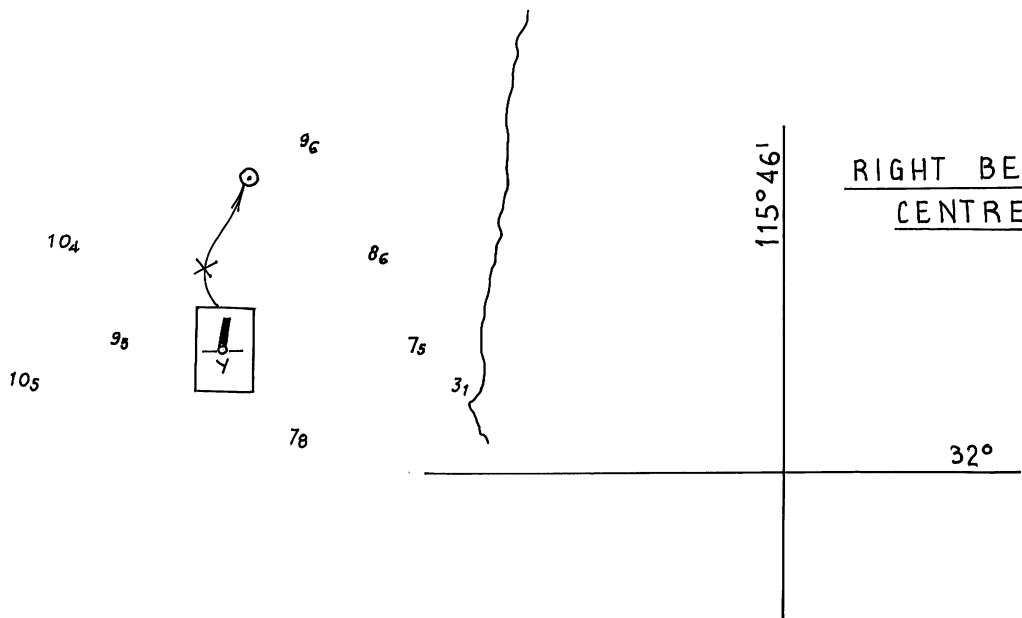
F3

198/2009

© Commonwealth of Australia 2009

AUS

73



RIGHT BELOW
CENTRE

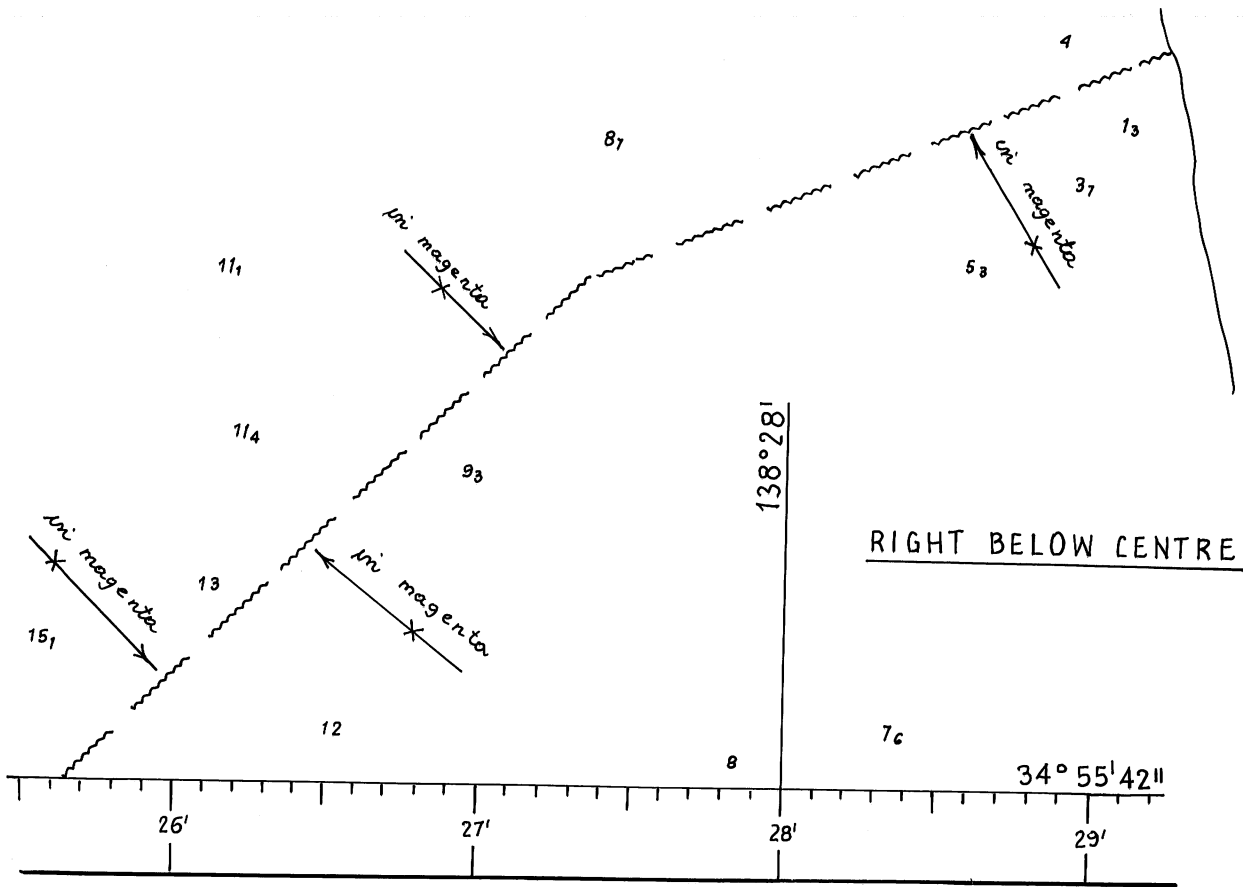
65/2009

F4

199/2009

© Commonwealth of Australia 2009

AUS 112

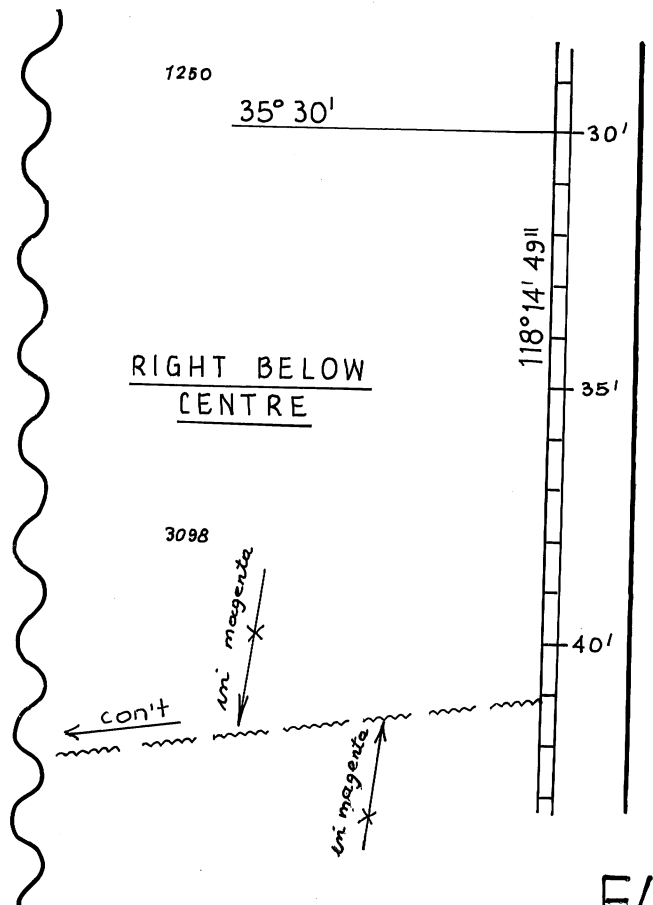
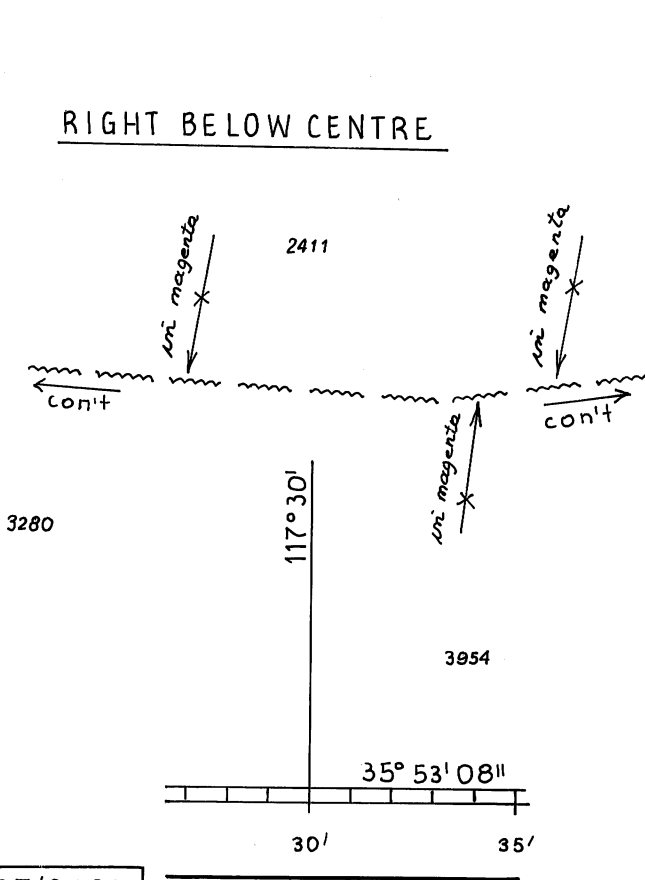


1079/2008

200/2009

© Commonwealth of Australia 2009

F5
AUS 130



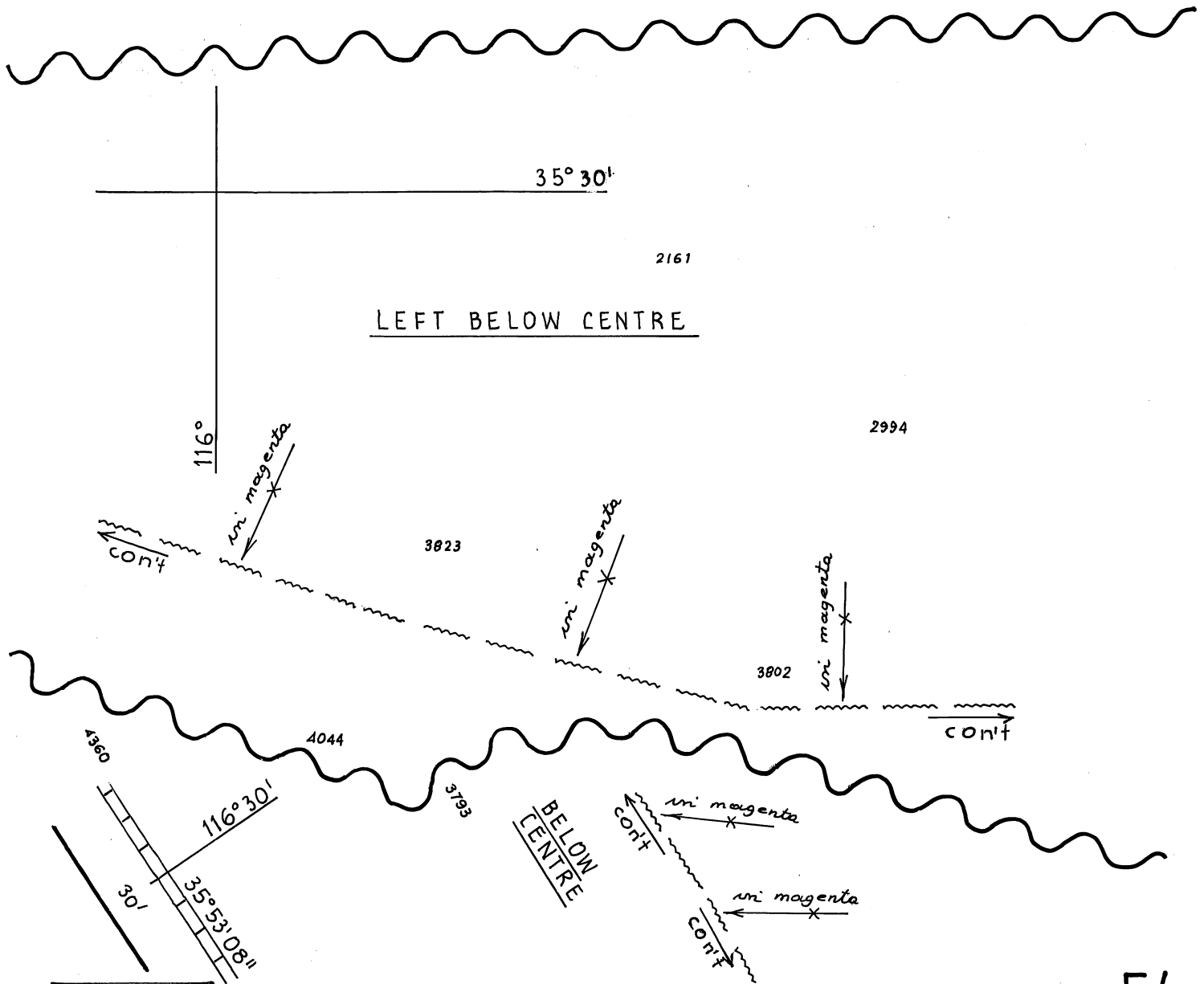
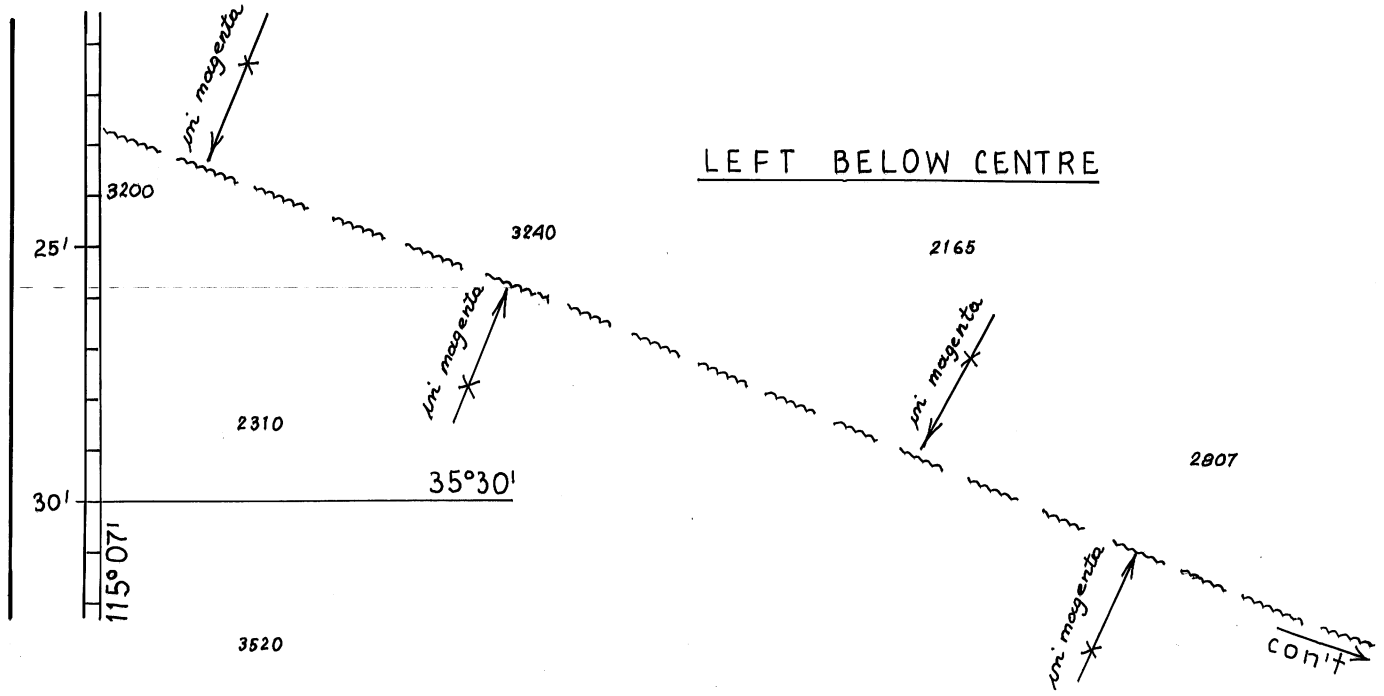
1287/2008

200/2009

© Commonwealth of Australia 2009

PAGE 1 OF 2

F4
AUS 336



1287/2008

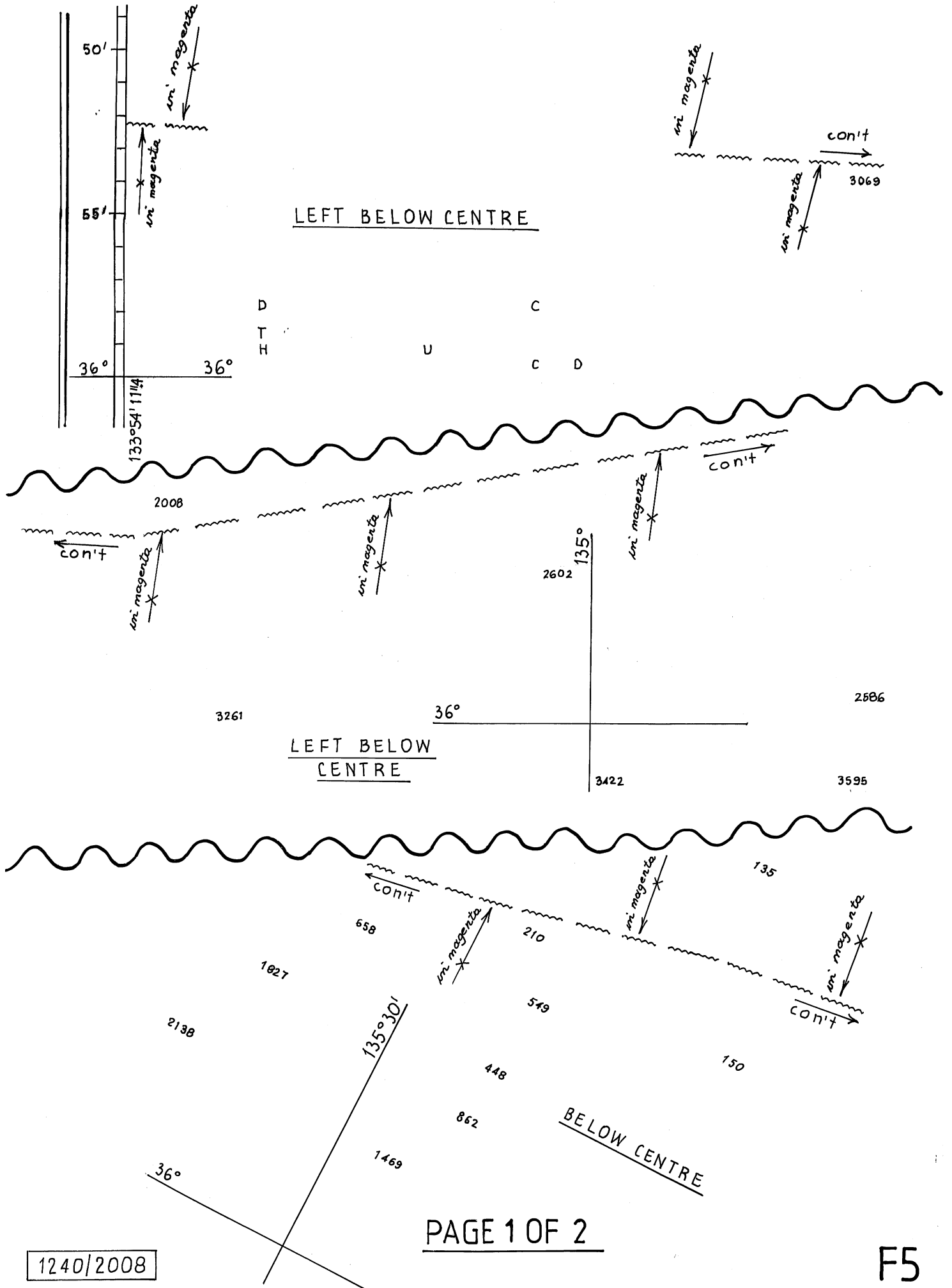
PAGE 2 OF 2

F4

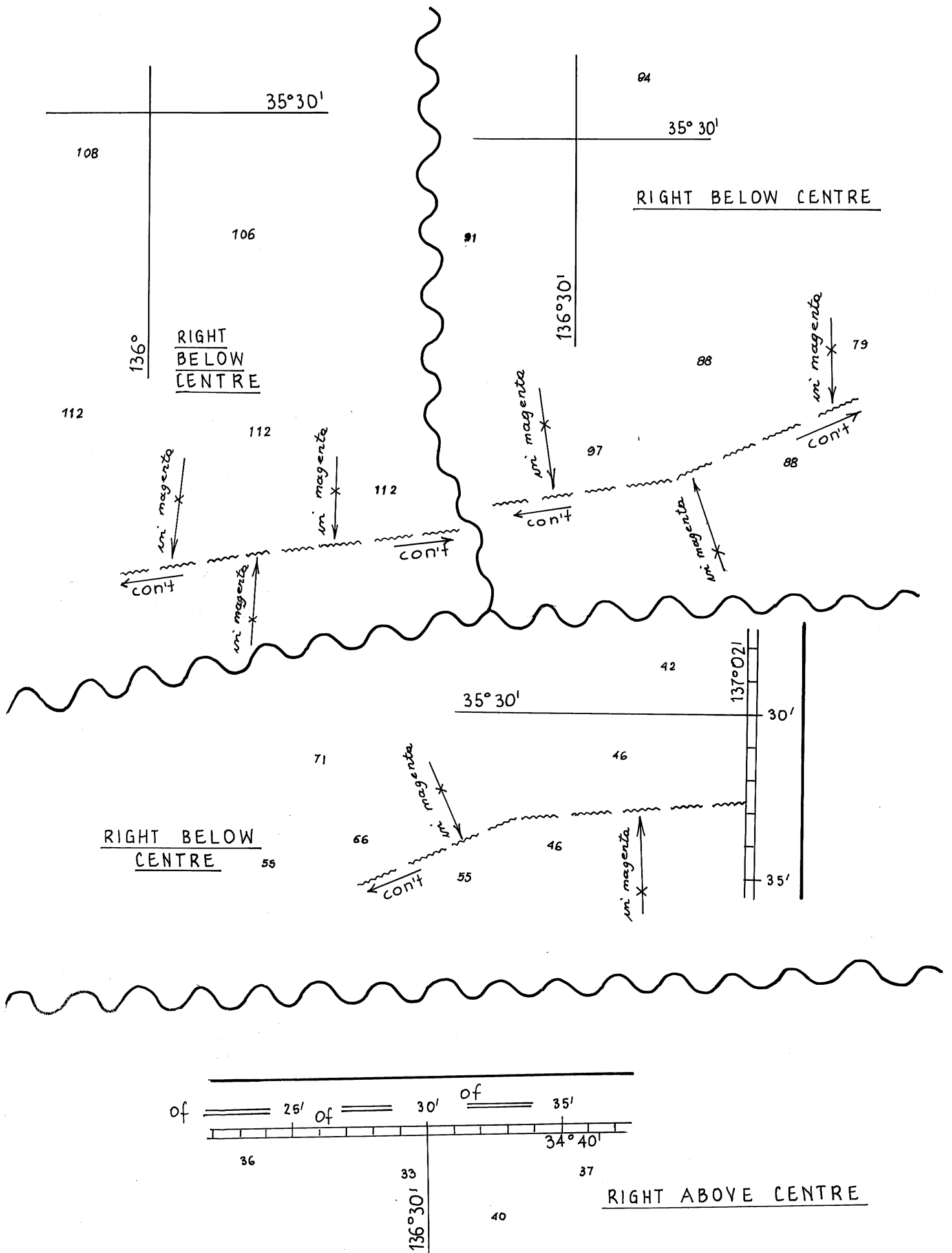
200/2009

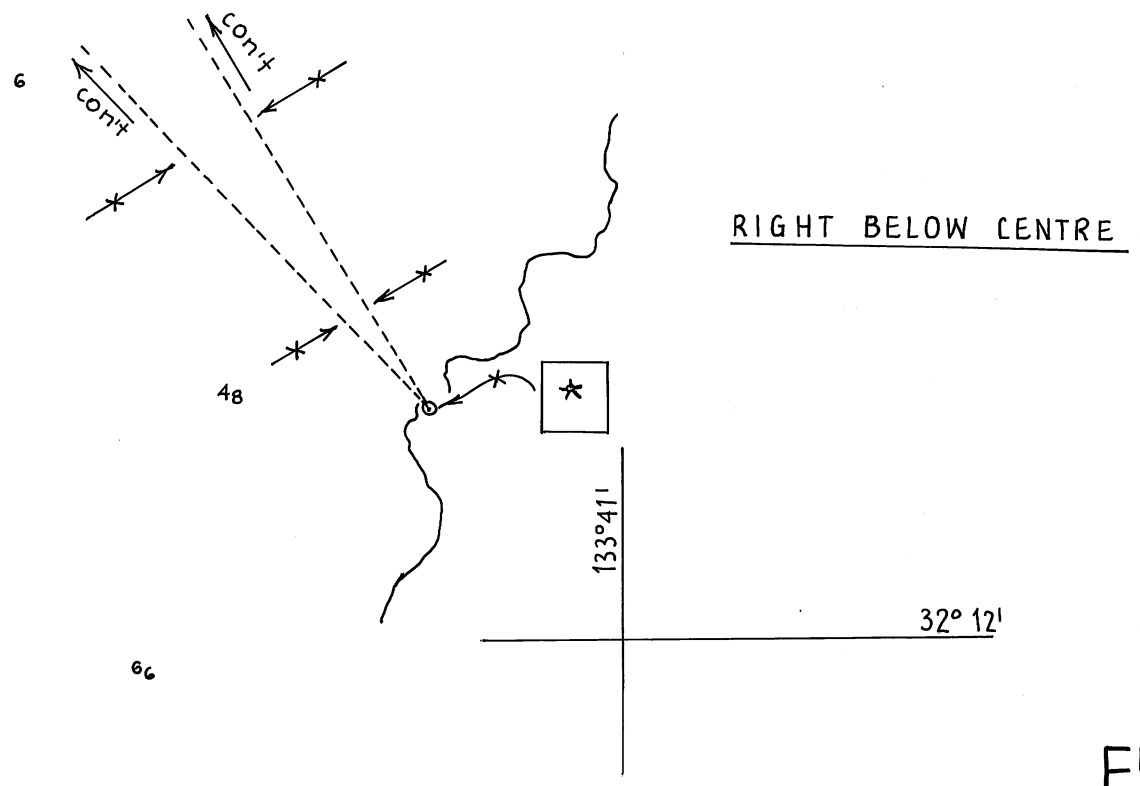
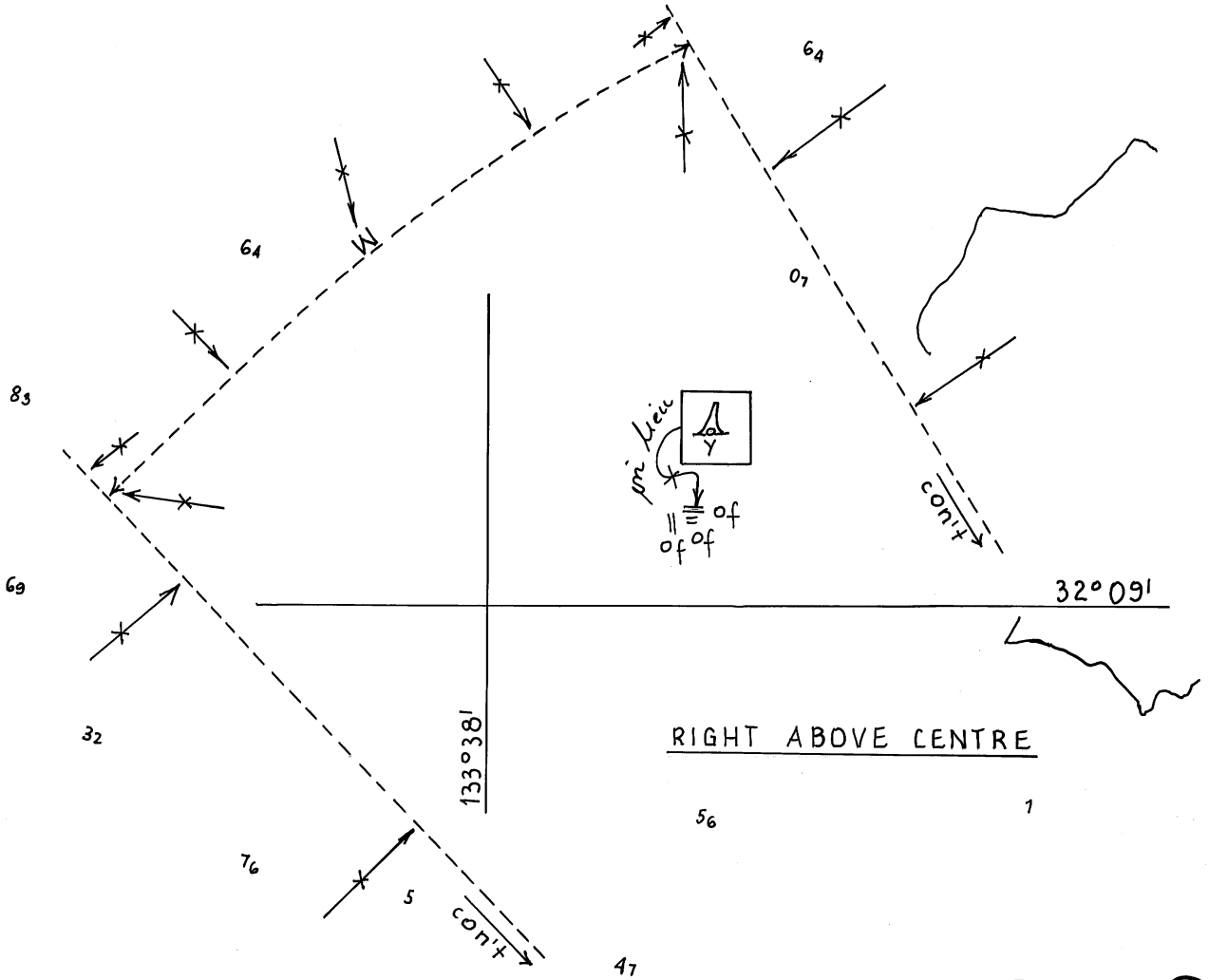
© Commonwealth of Australia 2009

AUS 336



1240/2008



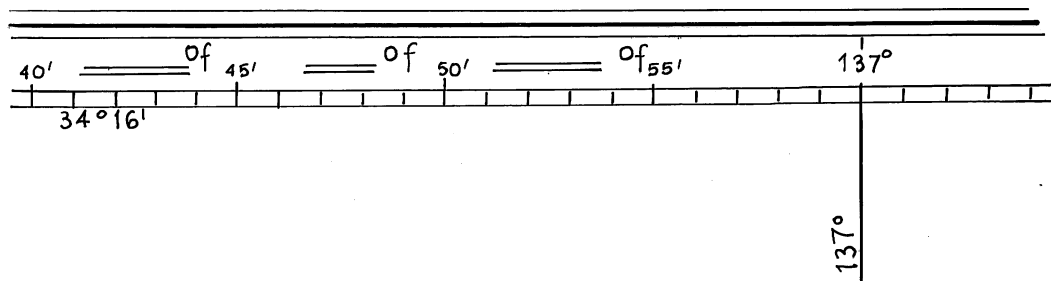


NC-24-10-2008

201/2009

© Commonwealth of Australia 2009

F5
AUS 122



LEFT ABOVE CENTRE

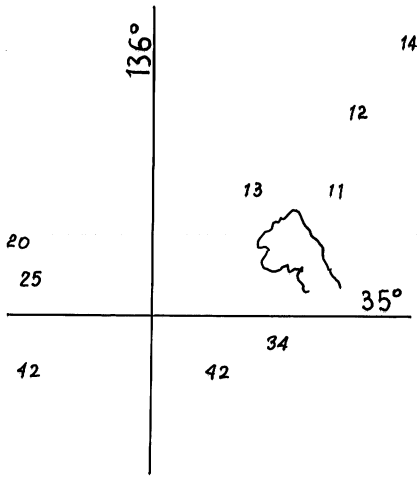
1240/2008

202/2009

© Commonwealth of Australia 2009

F5

AUS 345



↑ con't = of
= of

of of of
of of of

LEFT BELOW CENTRE

con't
of

↑ con't = of
= of

← con't of of of of of of

RIGHT BELOW CENTRE

35°

← of of
con't

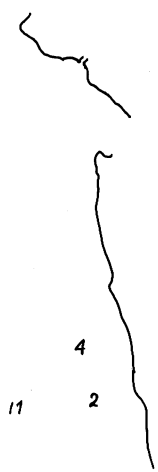
of of of of of = of

= of

= of

= of

RIGHT ABOVE CENTRE



138°

↓ con't = of

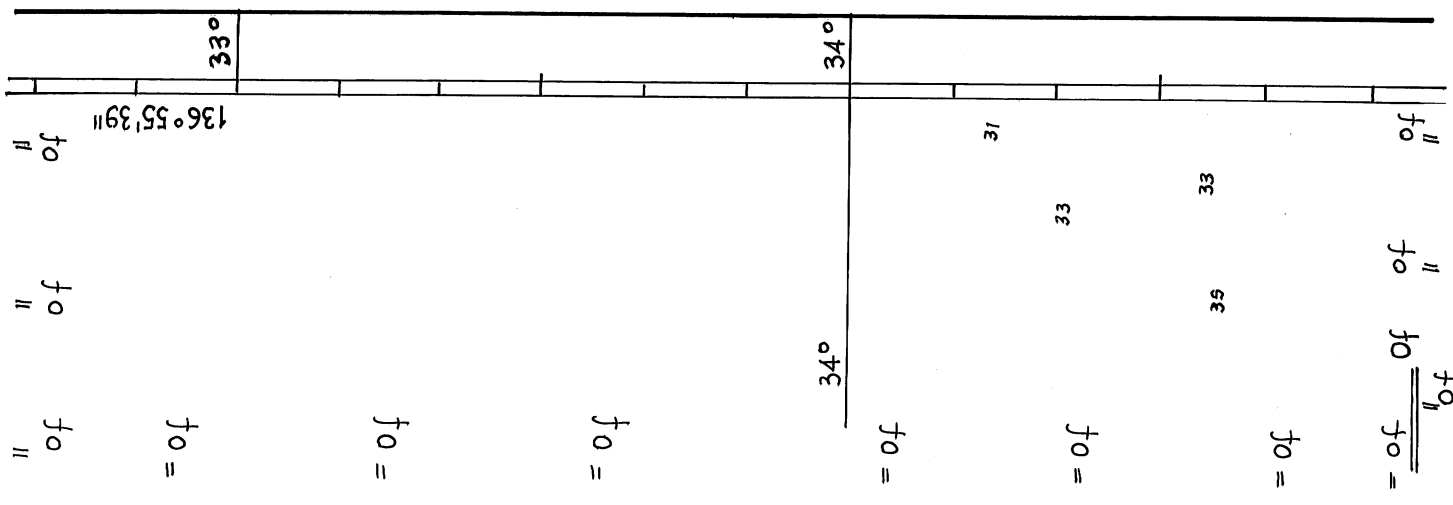
4 33°

700/2008

202/2009

© Commonwealth of Australia 2009

F1
AUS 444



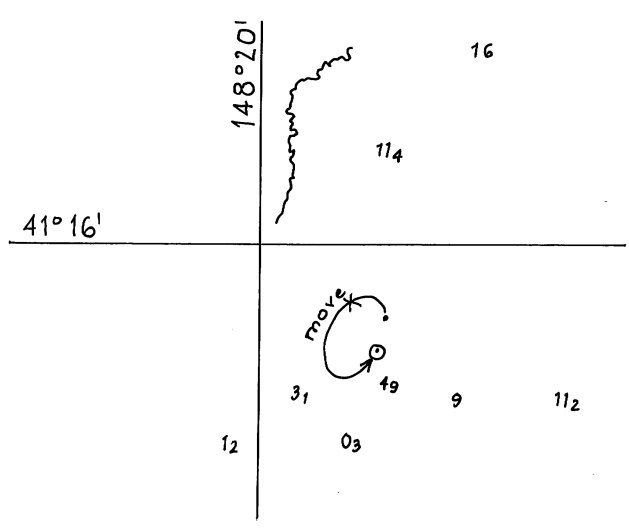
RIGHT
ABOVE
CENTRE

1133/2008

202/2009

© Commonwealth of Australia 2009

F1
INT 727
AUS 4727



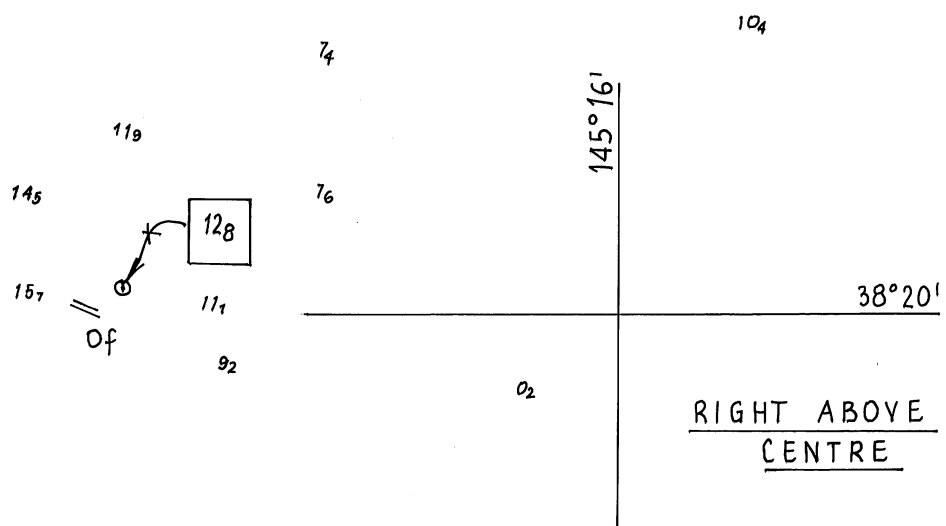
PLAN:
GEORGES BAY

701/2008

203/2009

© Commonwealth of Australia 2009

F6
AUS 169

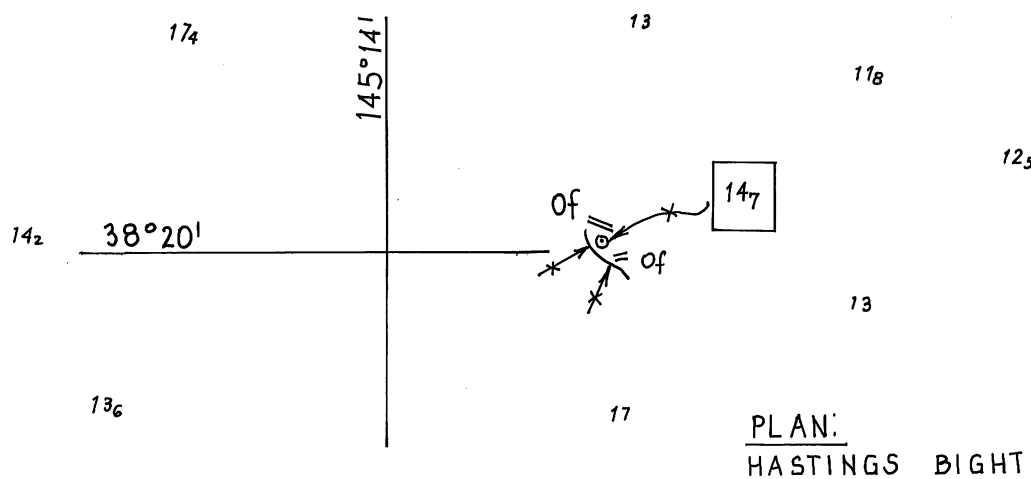


72/2009

204/2009

© Commonwealth of Australia 2009

F6
AUS 151

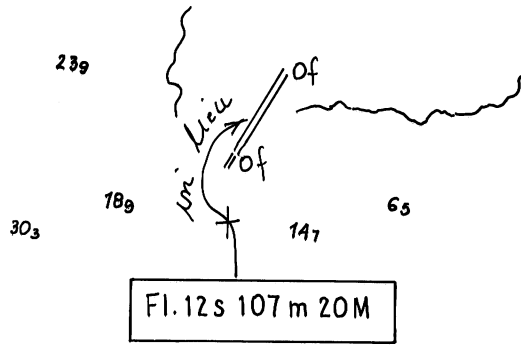


742/2008

204/2009

© Commonwealth of Australia 2009

F6
AUS 152



RIGHT BELOW
CENTRE

146°

39°

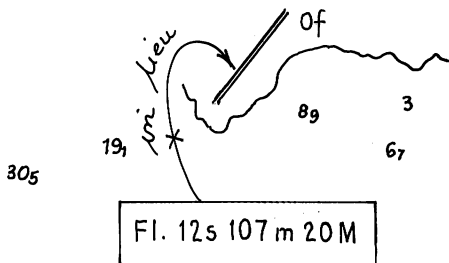
1290/2008

205/2009

© Commonwealth of Australia 2009

F6

AUS 801



LEFT ABOVE CENTRE

146°

39°

74/2009

205/2009

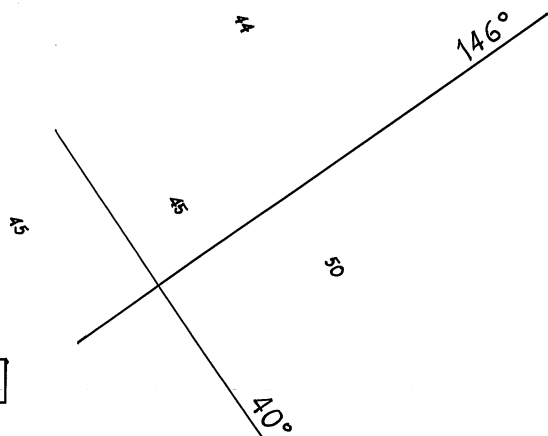
© Commonwealth of Australia 2009

F6

AUS 802



LEFT ABOVE CENTRE

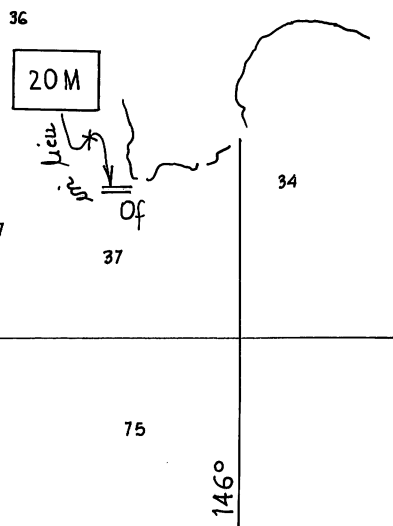


74/2009

205/2009

© Commonwealth of Australia 2009

F1
AUS 422



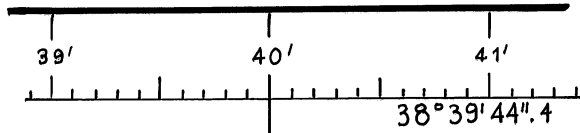
LEFT ABOVE CENTRE

74/2009

205/2009

© Commonwealth of Australia 2009

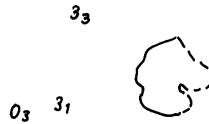
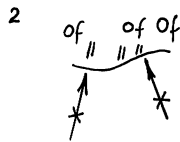
F6
AUS 487



RIGHT ABOVE CENTRE

146° 40'

2₅
3₃

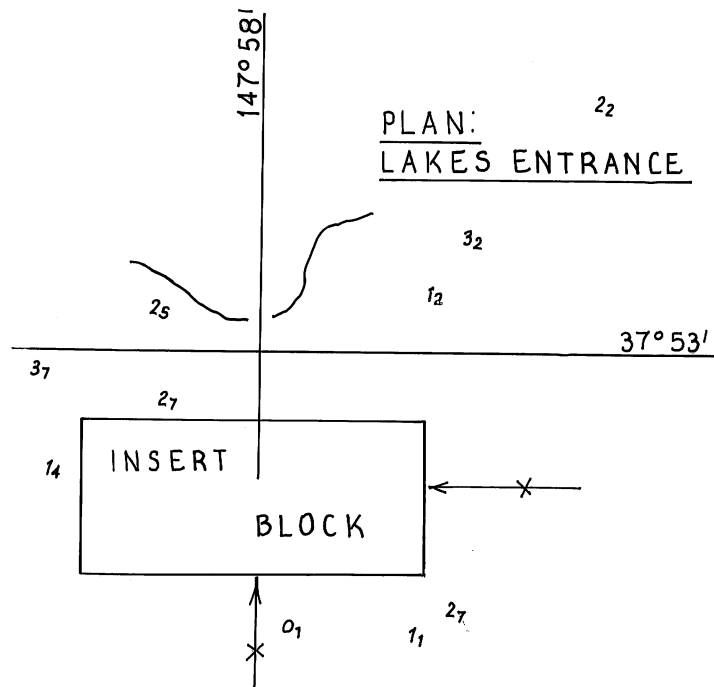


163/2009

206/2009

© Commonwealth of Australia 2009

F6
AUS 181



1291/2008

207/2009

© Commonwealth of Australia 2009

F6
AUS 182