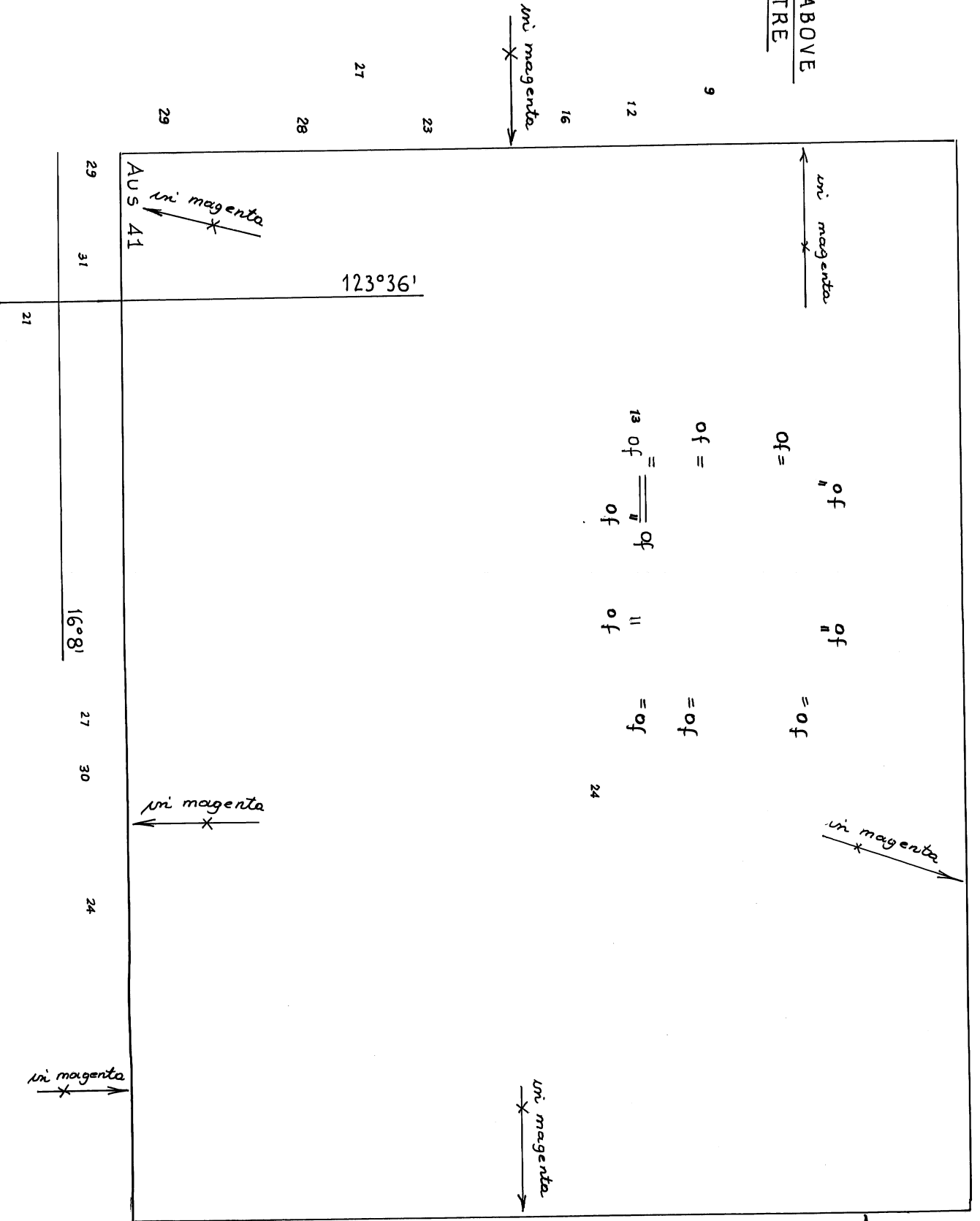


LEFT ABOVE
CENTRE



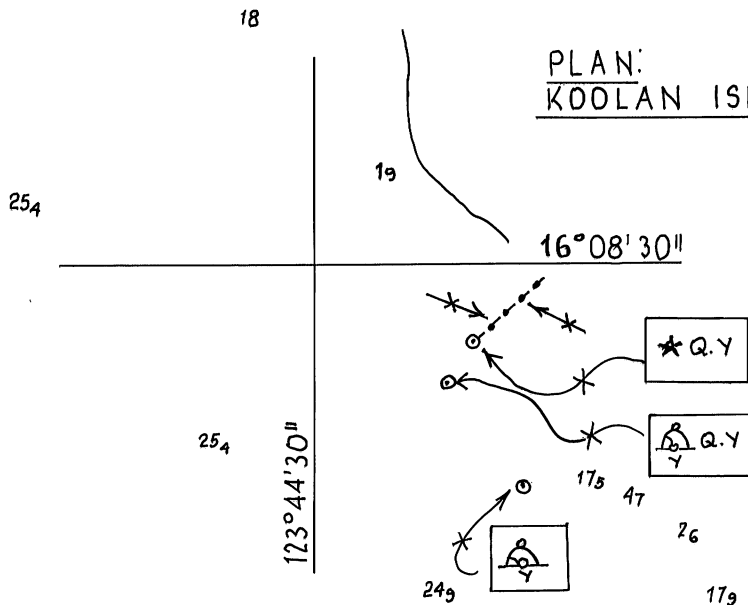
739/2008

56/2009

AUS

F3

40



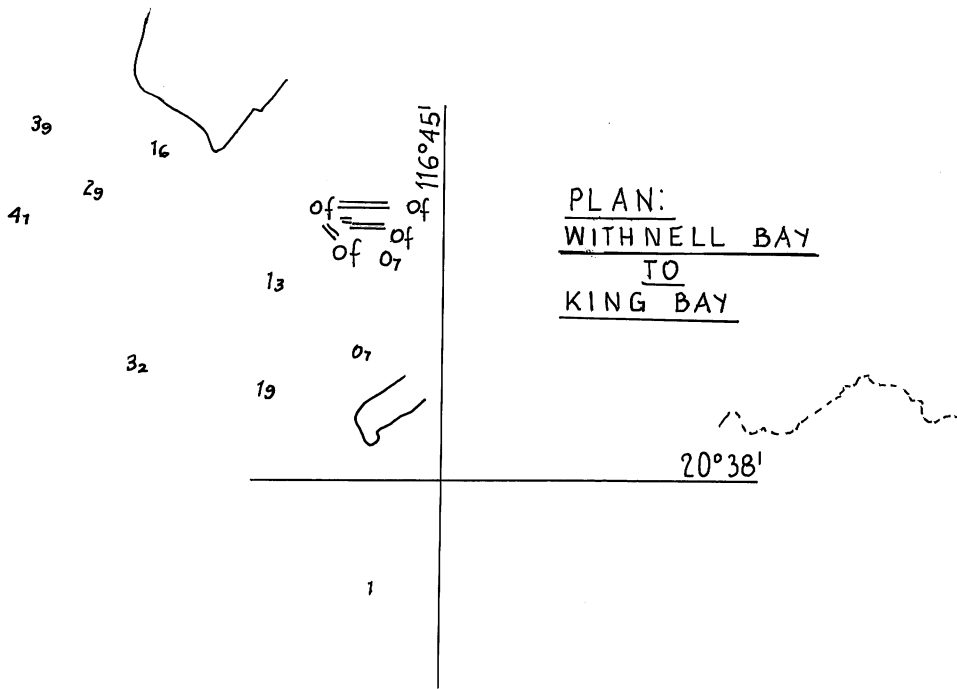
NC-24-10-2008

57/2009

© Commonwealth of Australia 2009

AUS

F3
41



1233/2008

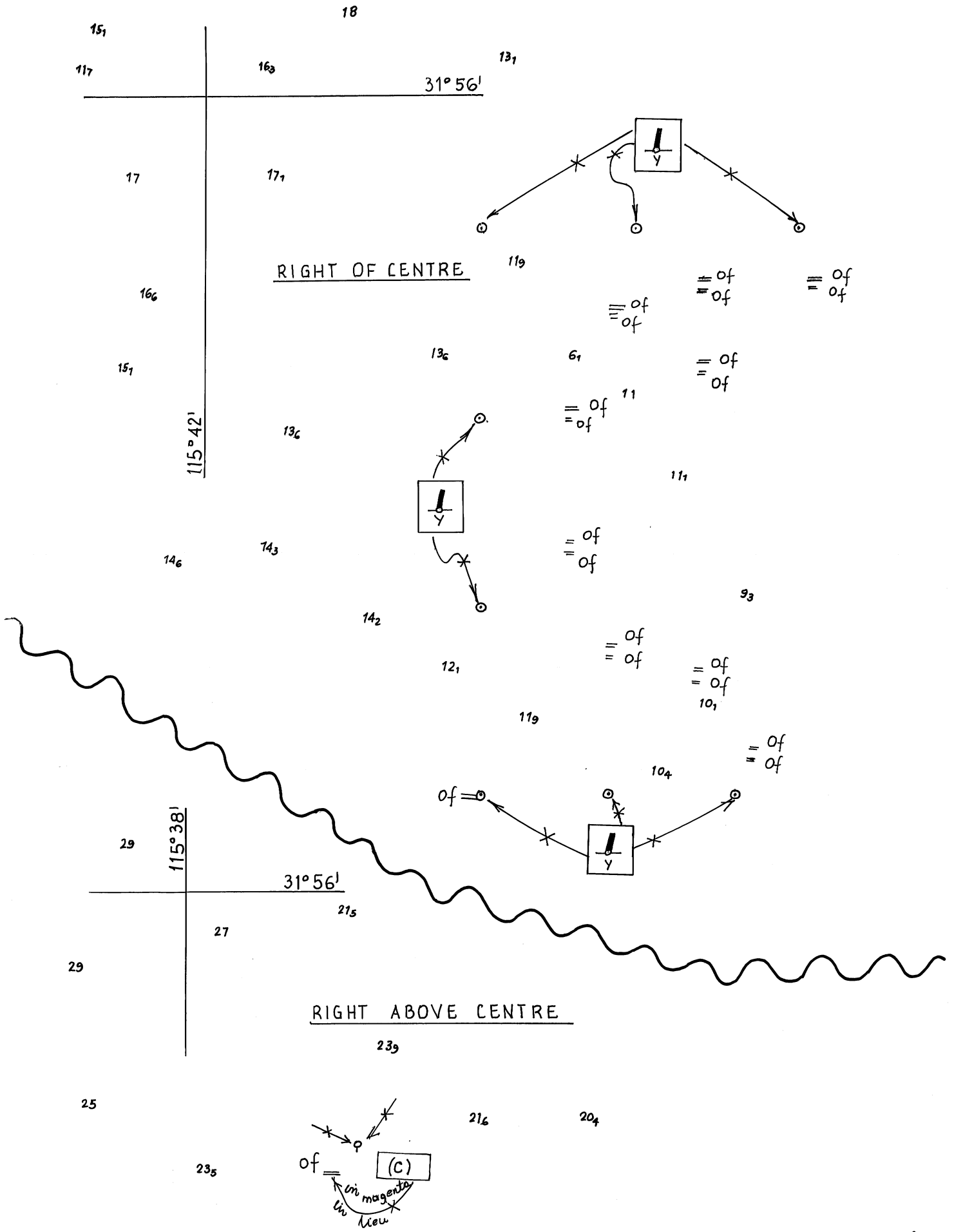
58/2009

© Commonwealth of Australia 2009

AUS

F3

59

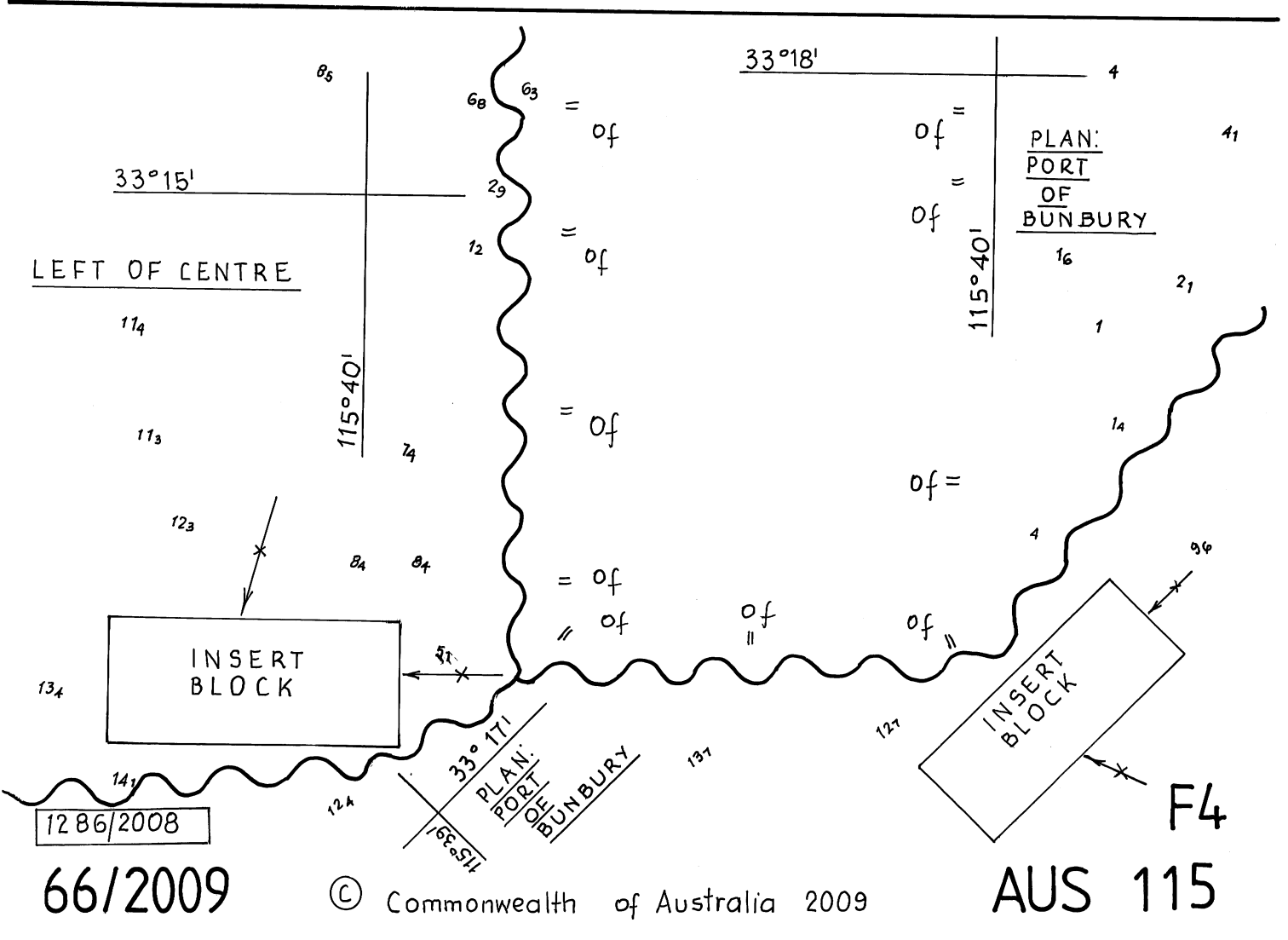


1285/2008

64,65/2009

© Commonwealth of Australia 2009

F4
AUS 112



LEFT OF CENTRE

PLAN:
PORT
OF
BUNBURY

PLAN:
PORT
OF
BUNBURY

INSERT
BLOCK

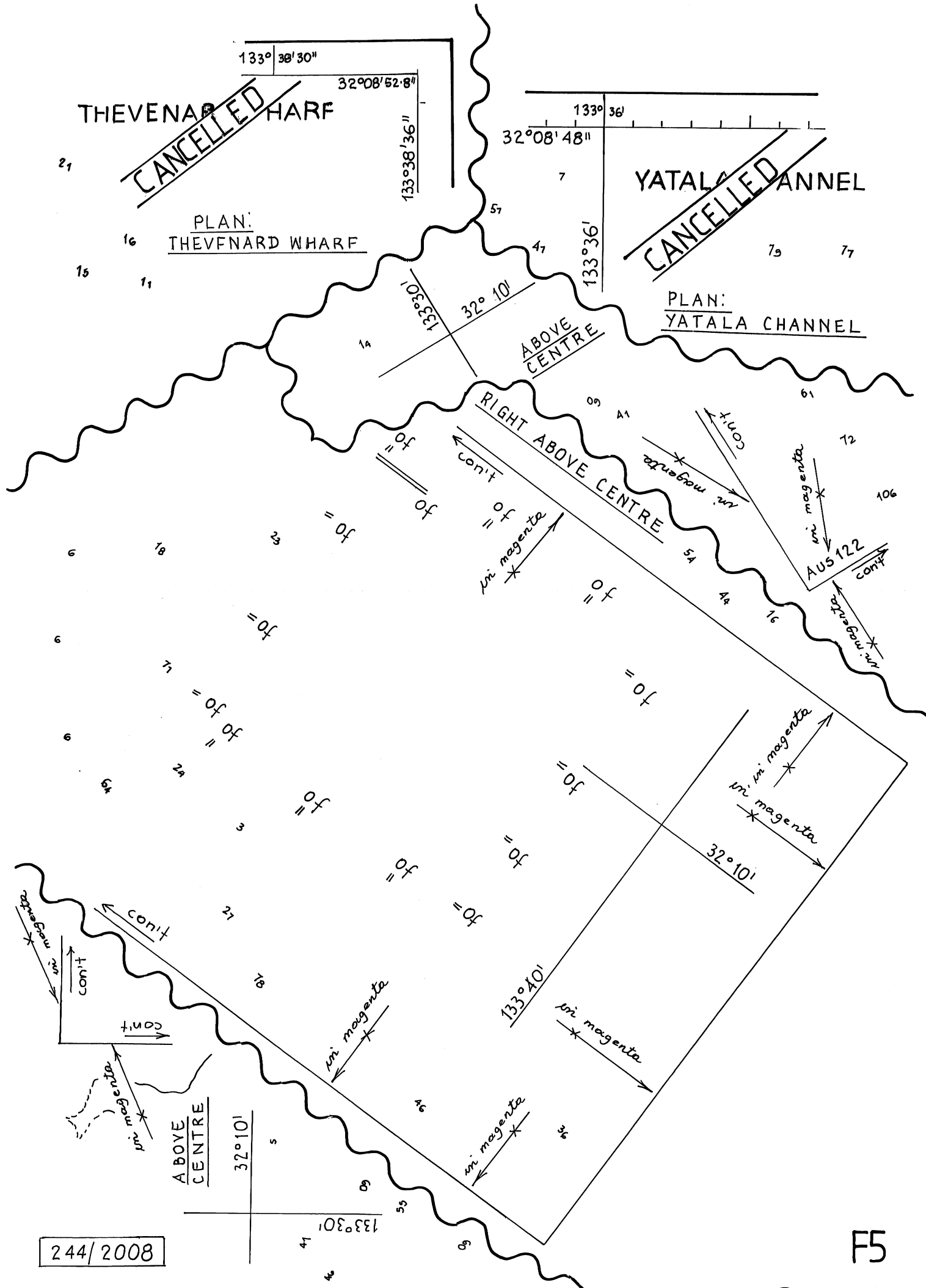
INSERT
BLOCK

12 86 / 2008

66 / 2009

© Commonwealth of Australia 2009

F4
AUS 115



~~CANCELLED~~

~~CANCELLED~~

PLAN:
THEVENARD WHARF

PLAN:
YATALA CHANNEL

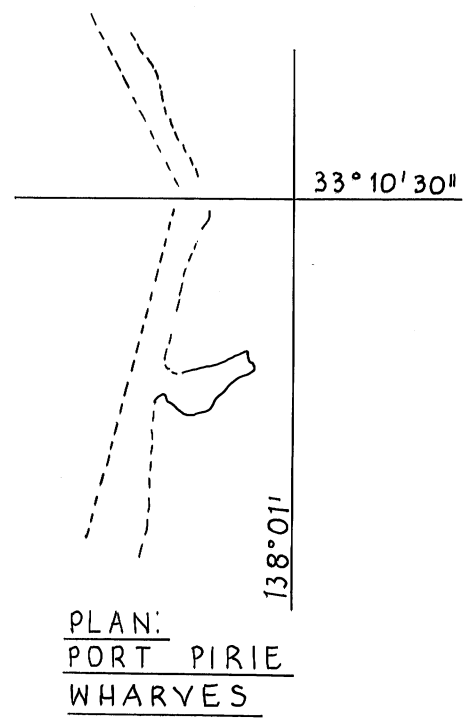
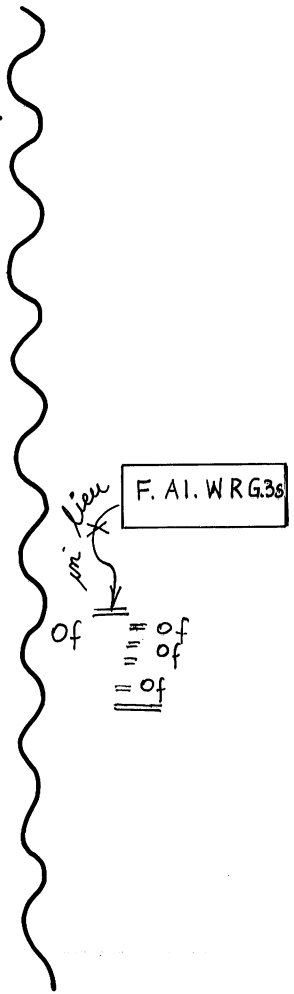
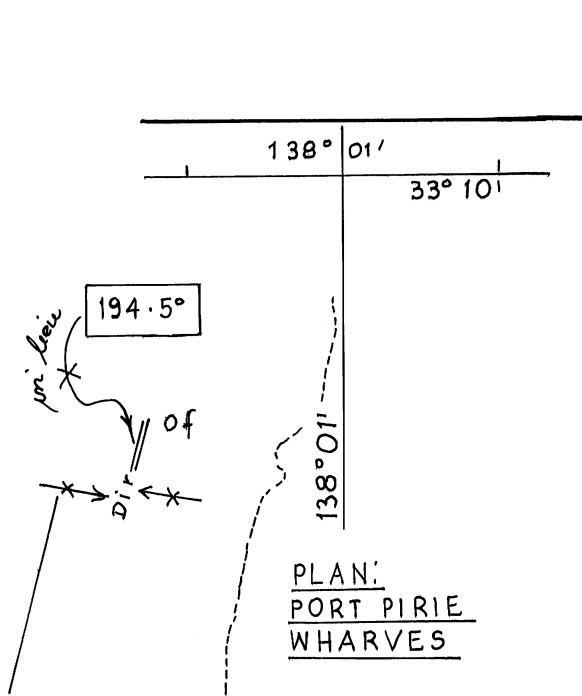
244/2008

67/2009

© Commonwealth of Australia 2009

F5

AUS 120



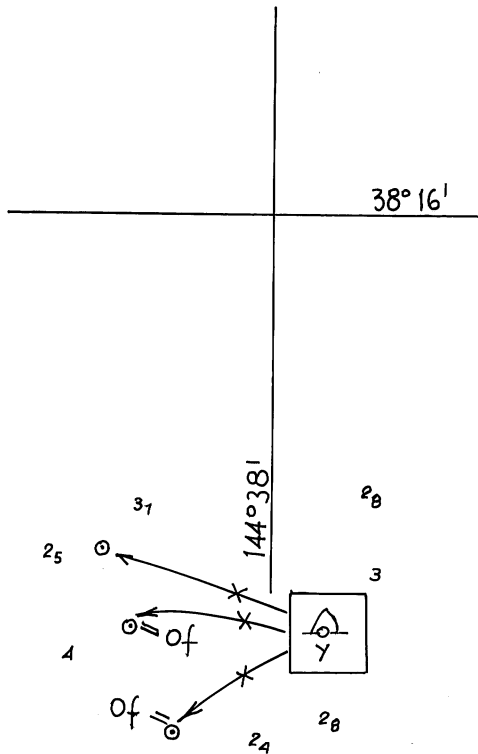
50/2008

68/2009

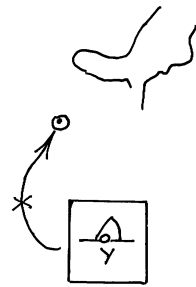
© Commonwealth of Australia 2009

F5

AUS 136



RIGHT ABOVE CENTRE



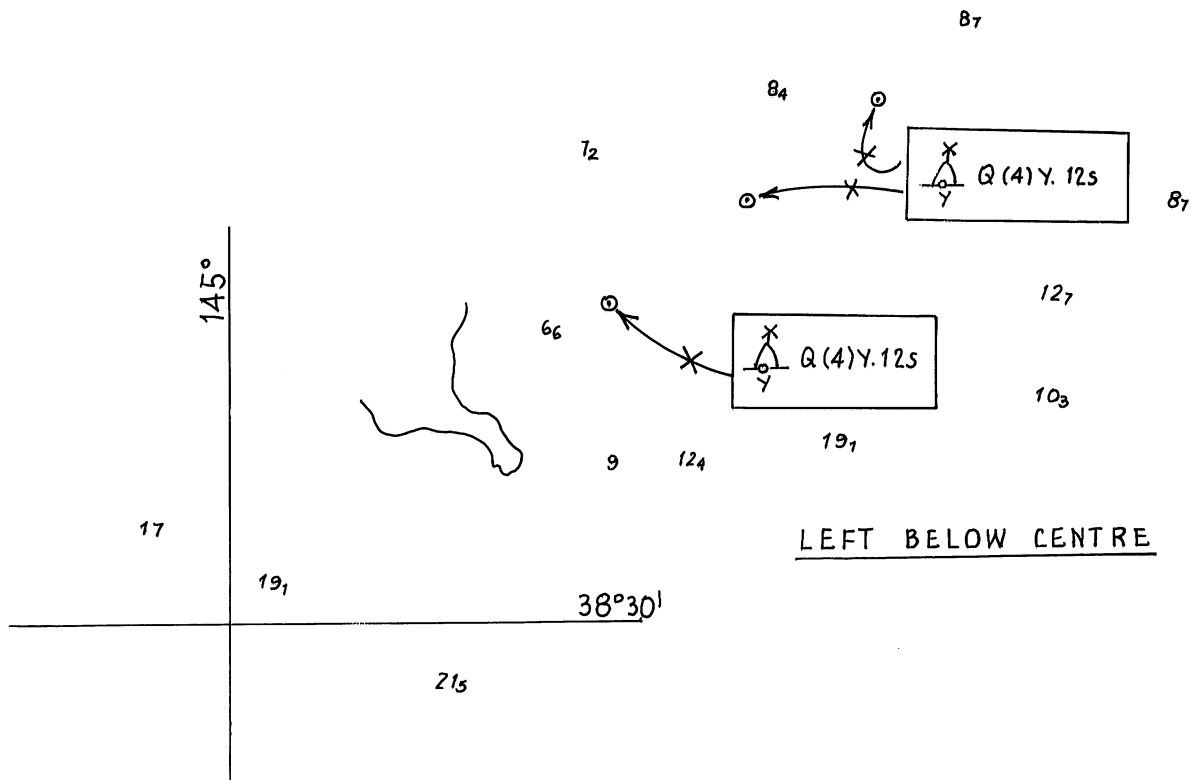
1085/2008

70/2009

© Commonwealth of Australia 2009

F6

AUS 144

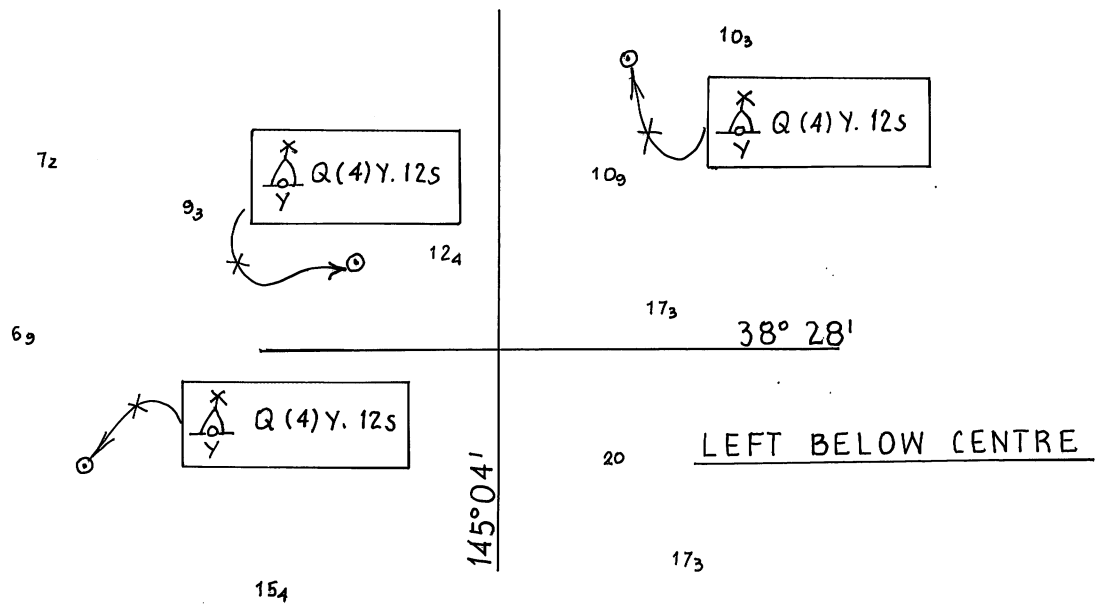


971/2008

72/2009

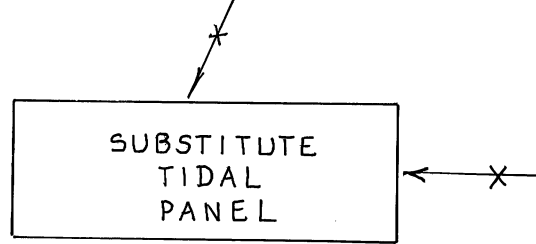
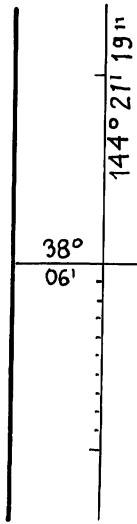
© Commonwealth of Australia 2009

F6
AUS 150

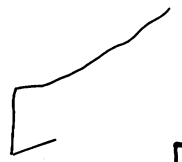


1140/2008

72/2009



LEFT ABOVE CENTRE

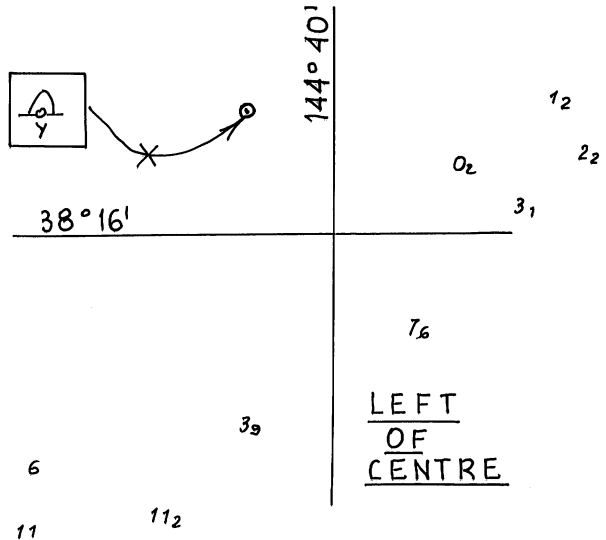
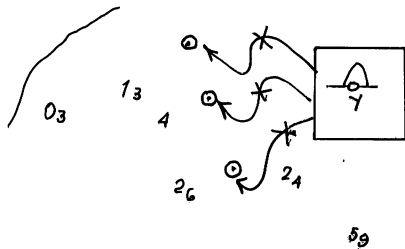


NC-1-08-2008

71/2009

© Commonwealth of Australia 2009

F6
AUS 153



1085/2008

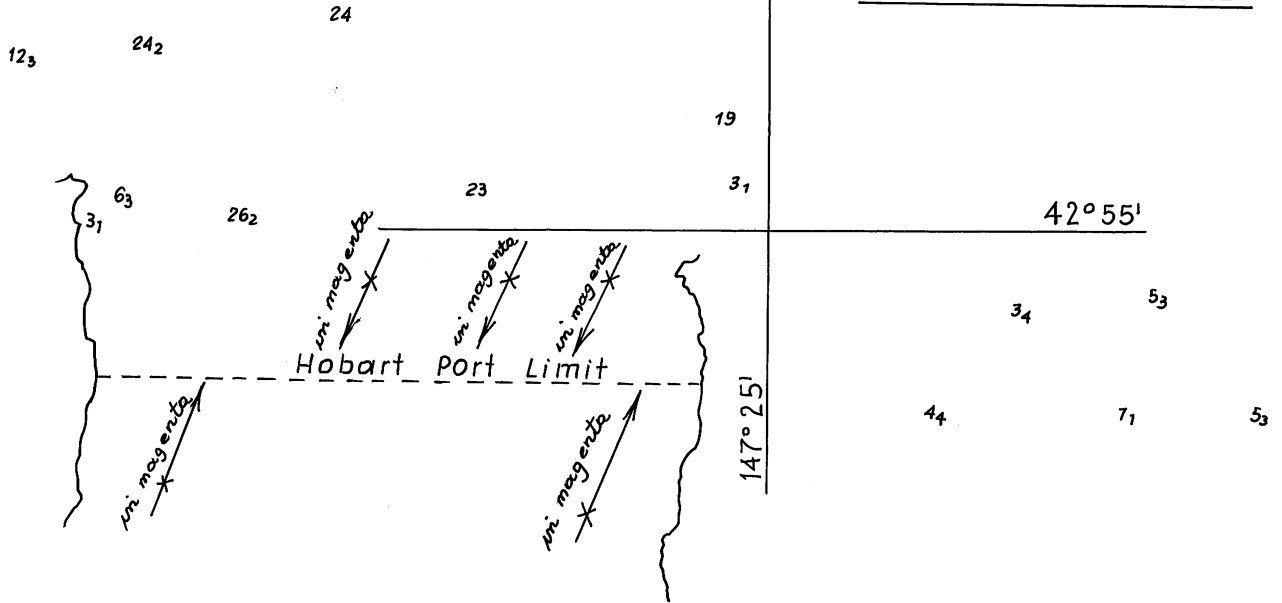
70/2009

© Commonwealth of Australia 2009

F6

AUS 158

LEFT ABOVE CENTRE



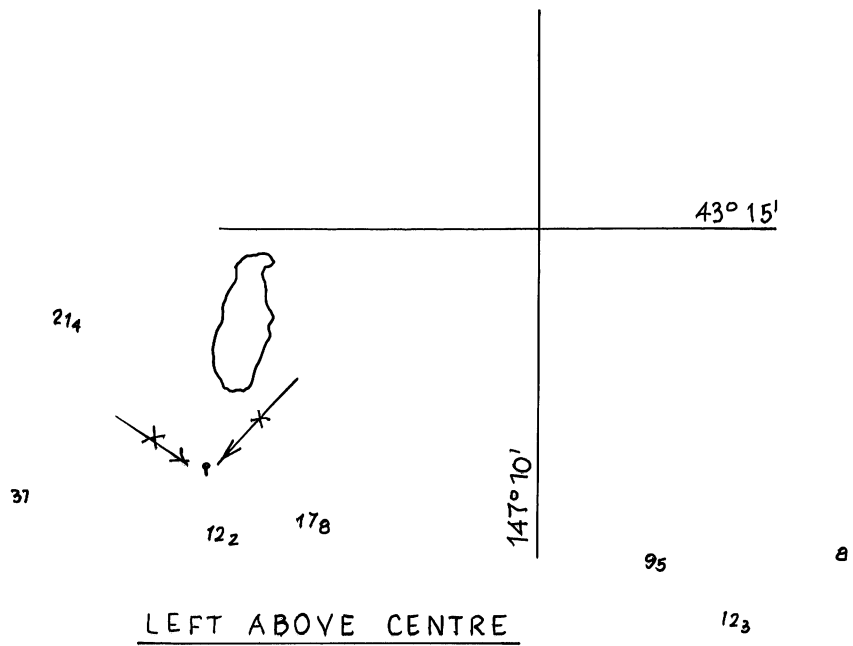
1289/2008

69/2009

© Commonwealth of Australia 2009

F6

AUS 171

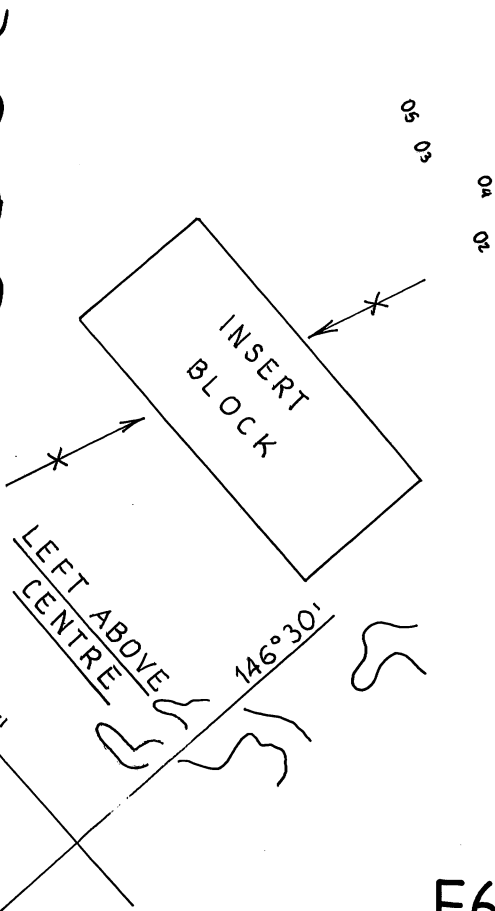
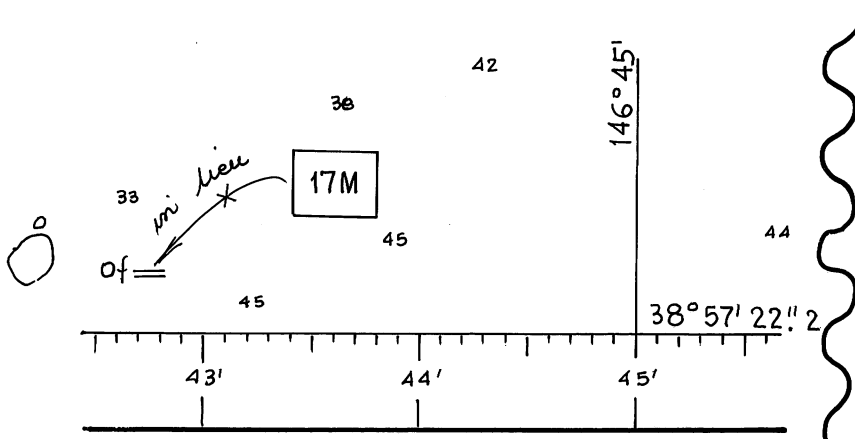


NC-1-08-2008

69/2009

© Commonwealth of Australia 2009

F6
AUS 173



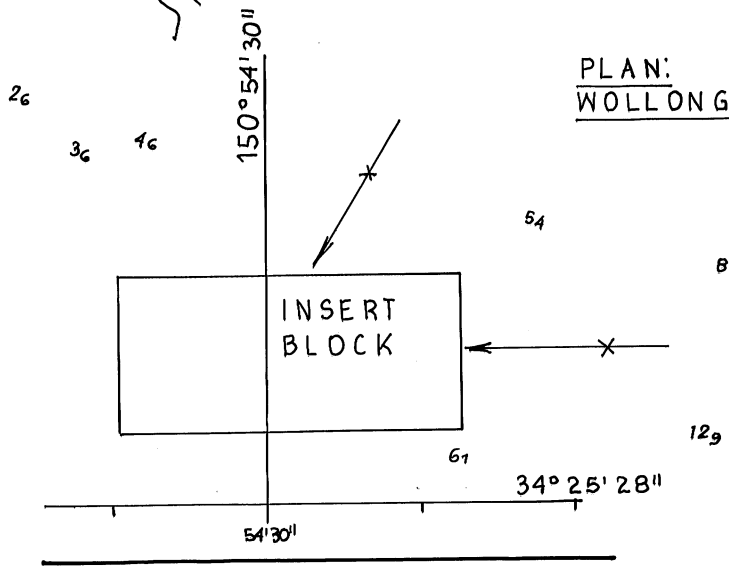
RIGHT BELOW CENTRE

973/2008

74,75/2009

© Commonwealth of Australia 2009

F6
AUS 181



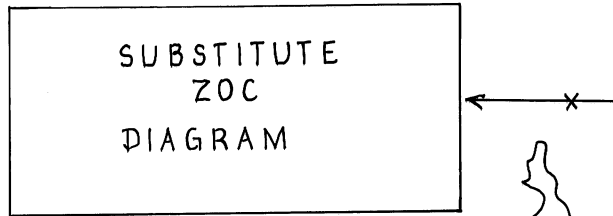
PLAN:
WOLLONGONG HARBOUR

1218/2008


31/2009

© Commonwealth of Australia 2009

F7
AUS 194



LEFT ABOVE CENTRE

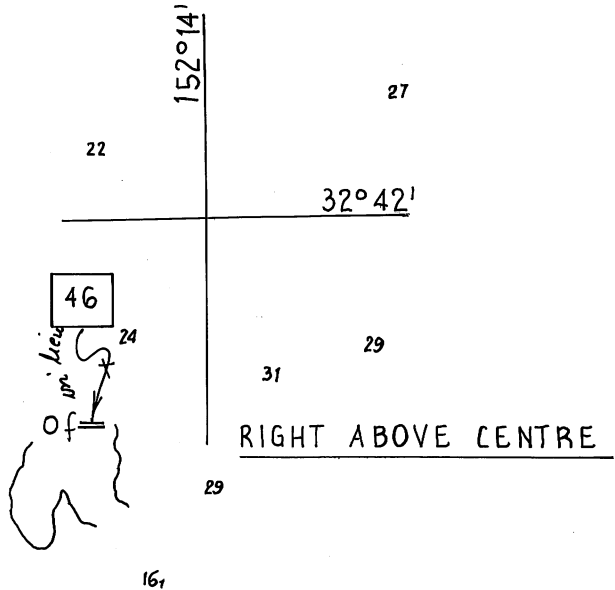
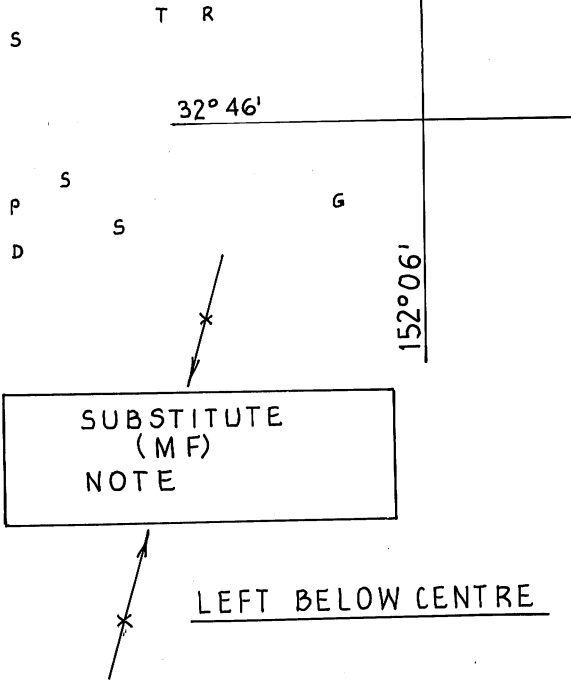


1265/2008

33/2009

© Commonwealth of Australia 2009

F7
AUS 200

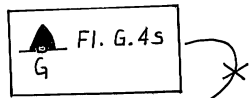


182/2008

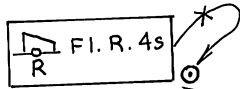
36,37/2009

© Commonwealth of Australia 2009

F7
AUS 209

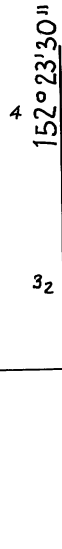


29



37

of



PLAN:
PORT BUNDABERG

74

24° 45' 30''

47

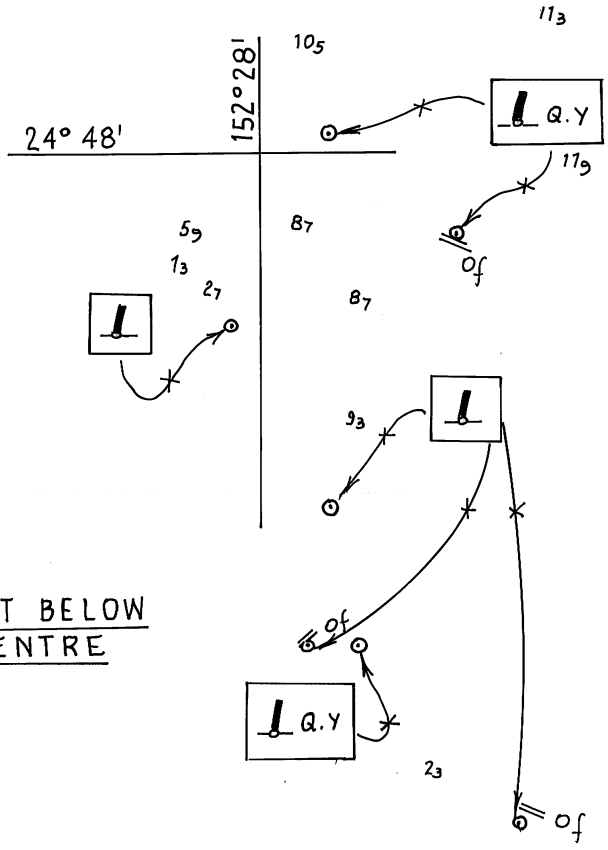
24

431/2006

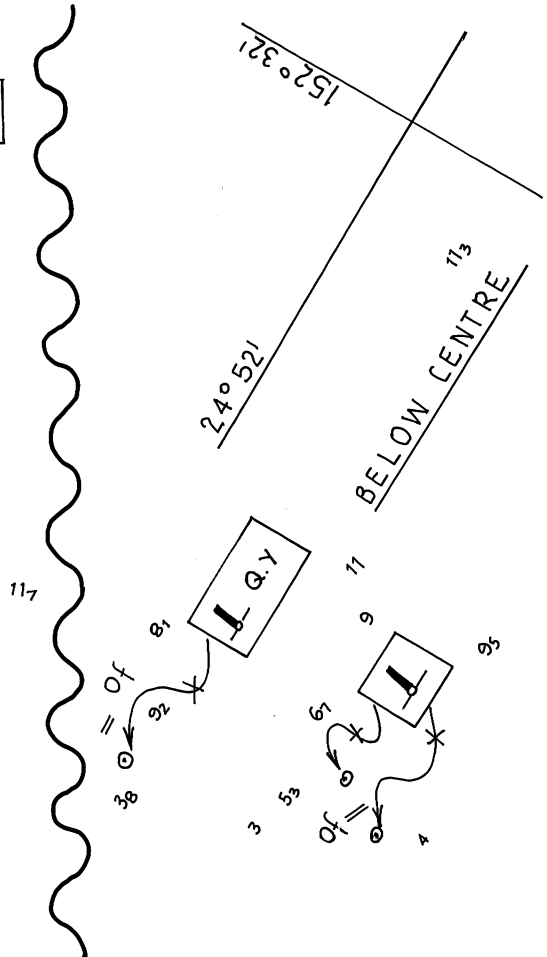
41/2009

© Commonwealth of Australia 2009

F7
AUS 242



LEFT BELOW CENTRE



BELOW CENTRE

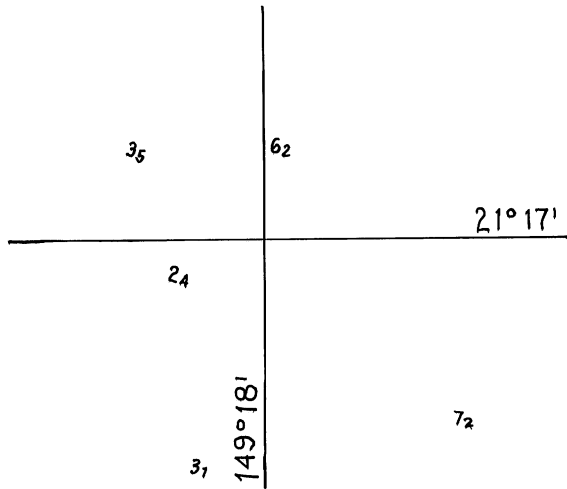
1180/2006

40/2009

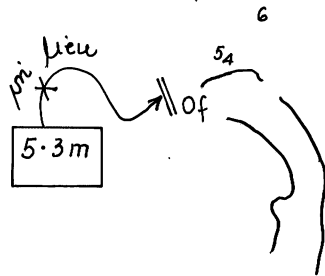
© Commonwealth of Australia 2009

F7

AUS 243



PLAN:
HAY POINT



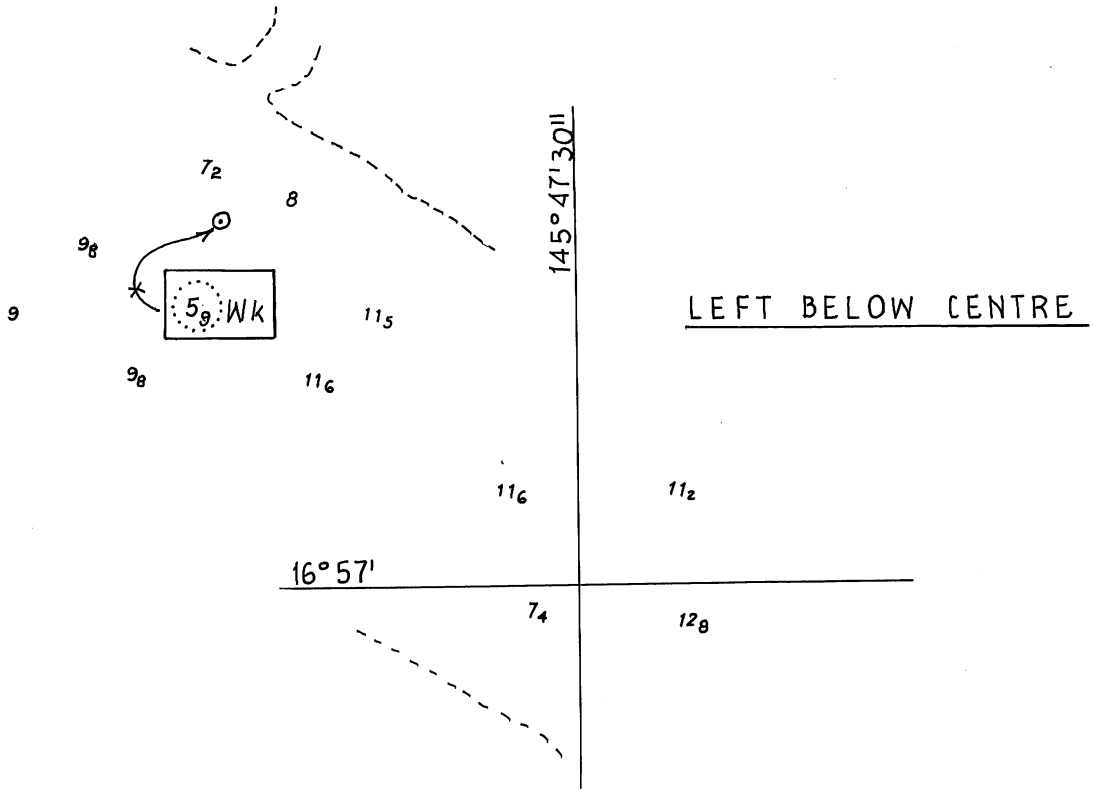
1221/2008

42/2009

© Commonwealth of Australia 2009

F7

AUS 250



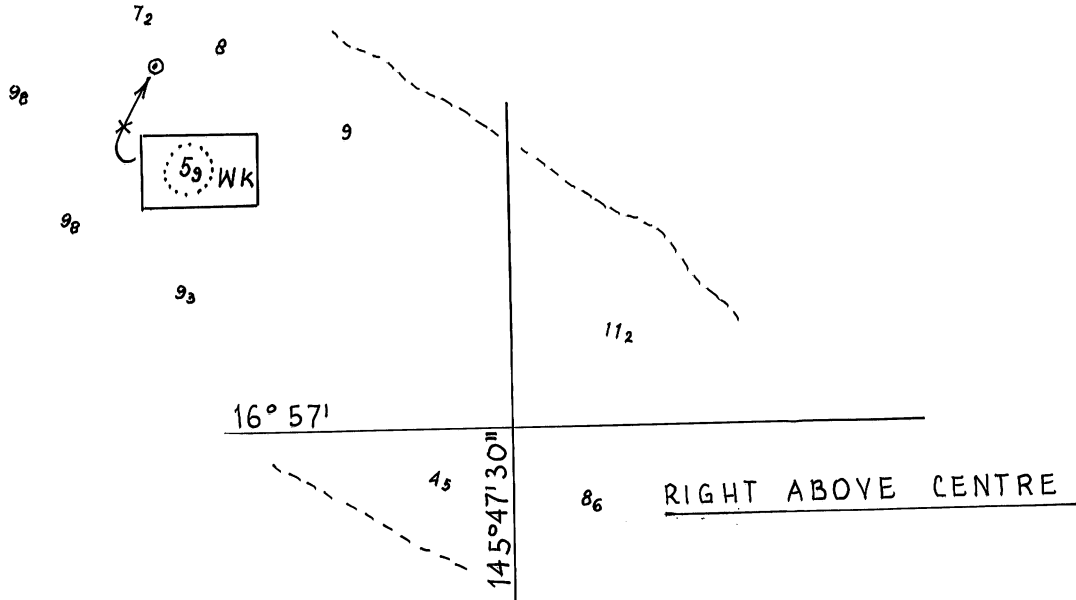
1055/2007

43/2009

© Commonwealth of Australia 2009

F8

AUS 263

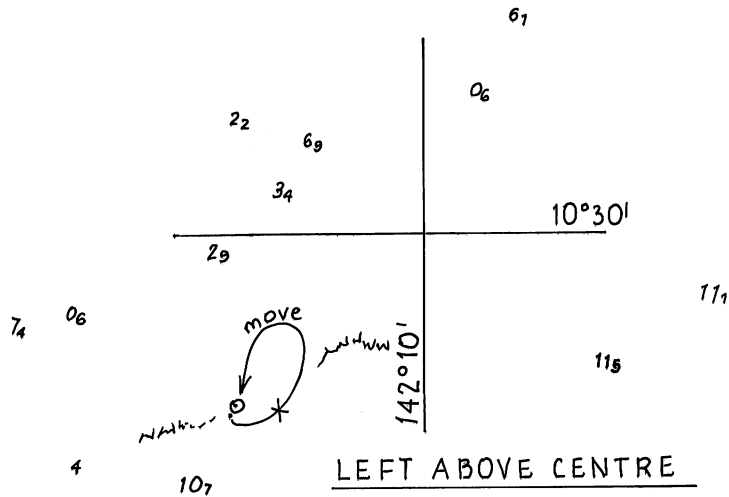


1055/2007

43/2009

© Commonwealth of Australia 2009

F8
AUS 264



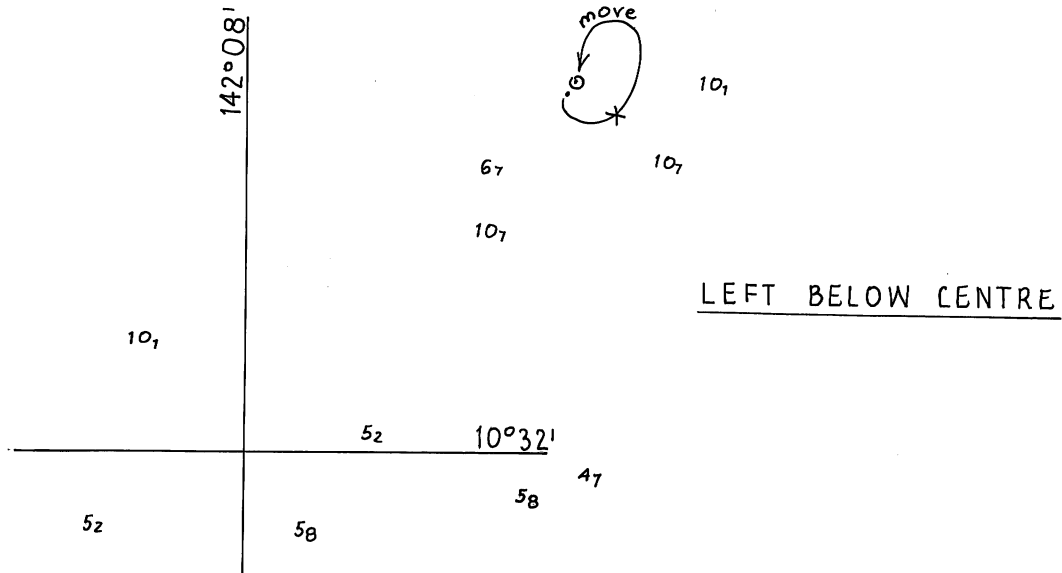
371/2008

51/2009

© Commonwealth of Australia 2009

F8

AUS 292



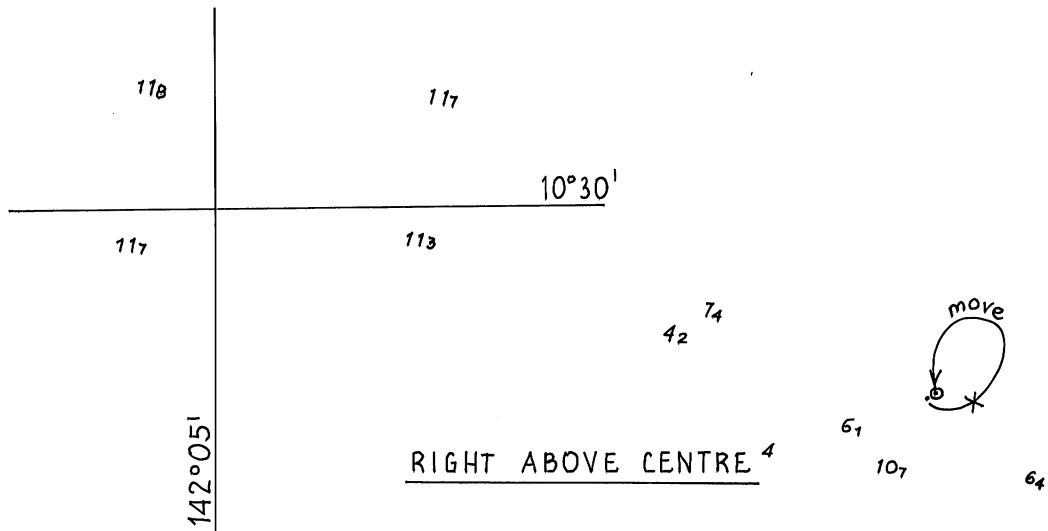
729/2008

51/2009

© Commonwealth of Australia 2009

F8

AUS 293

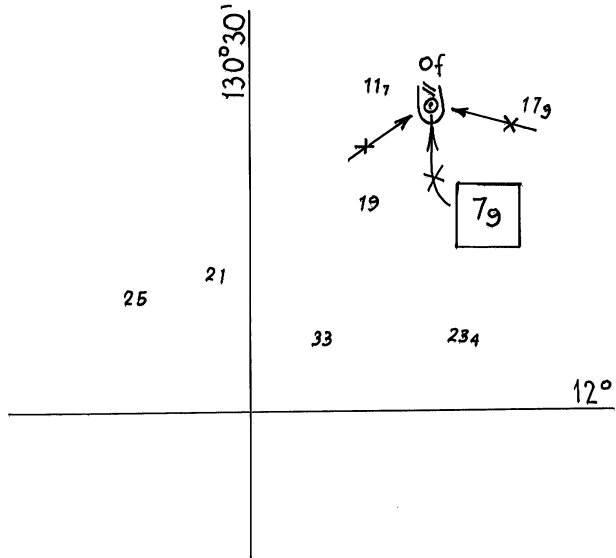


1276/2008

51/2009

© Commonwealth of Australia 2009

F8
AUS 296



RIGHT BELOW CENTRE

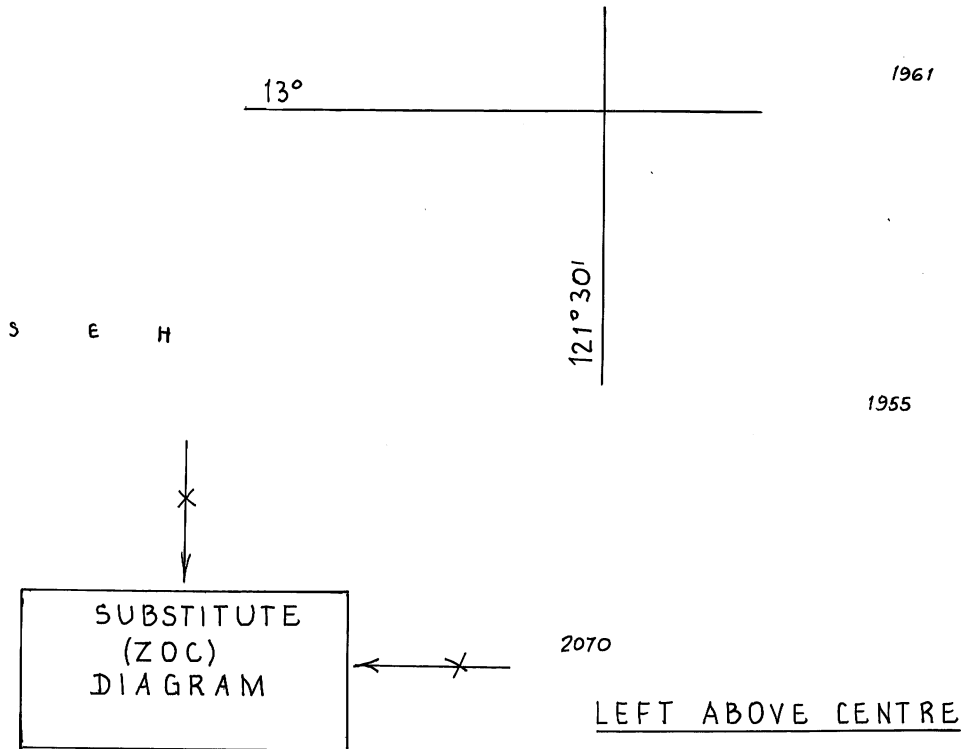
1277/2008

53/2009

© Commonwealth of Australia 2009

F2

AUS 309



NE 23-5-2008

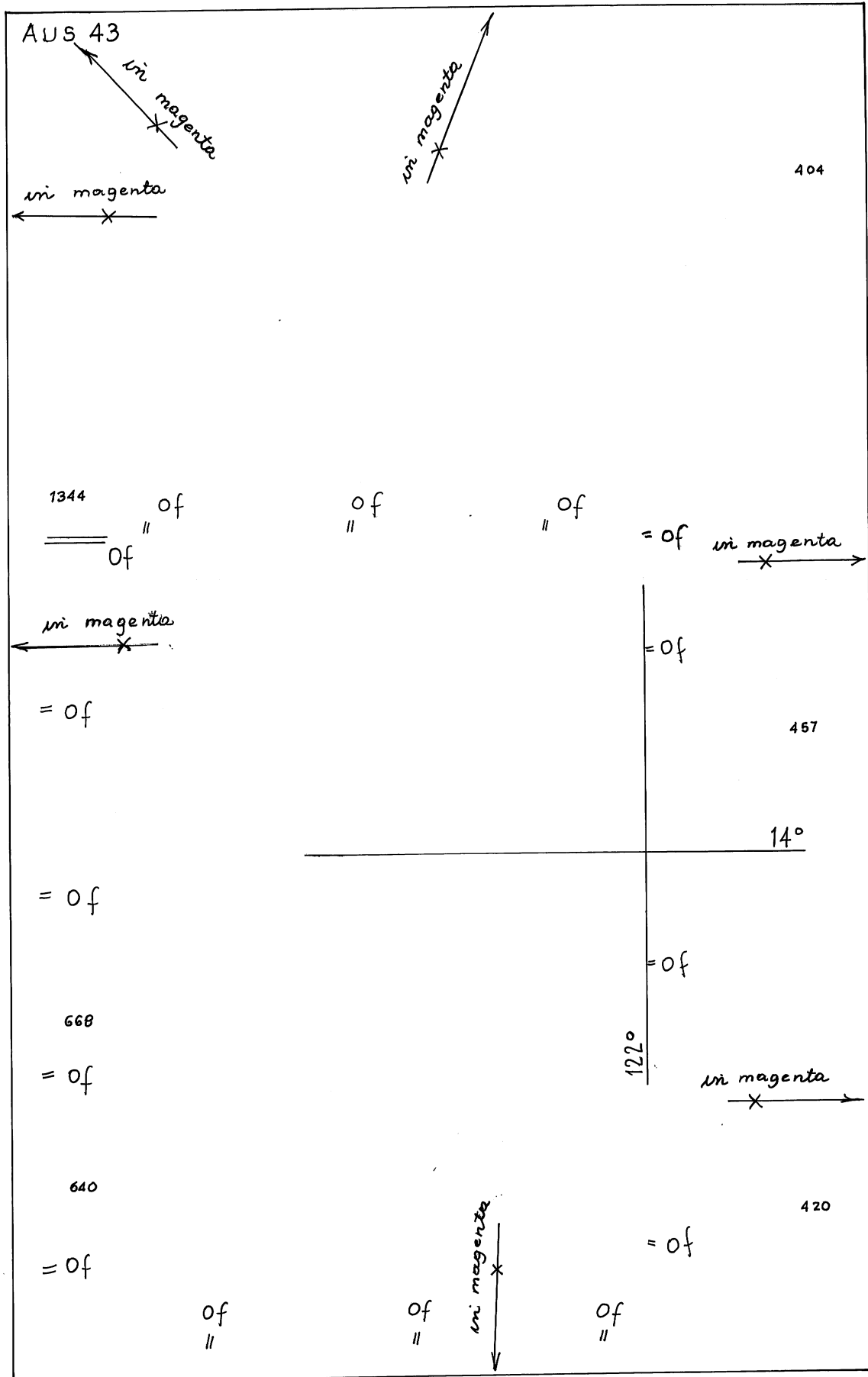
55/2009

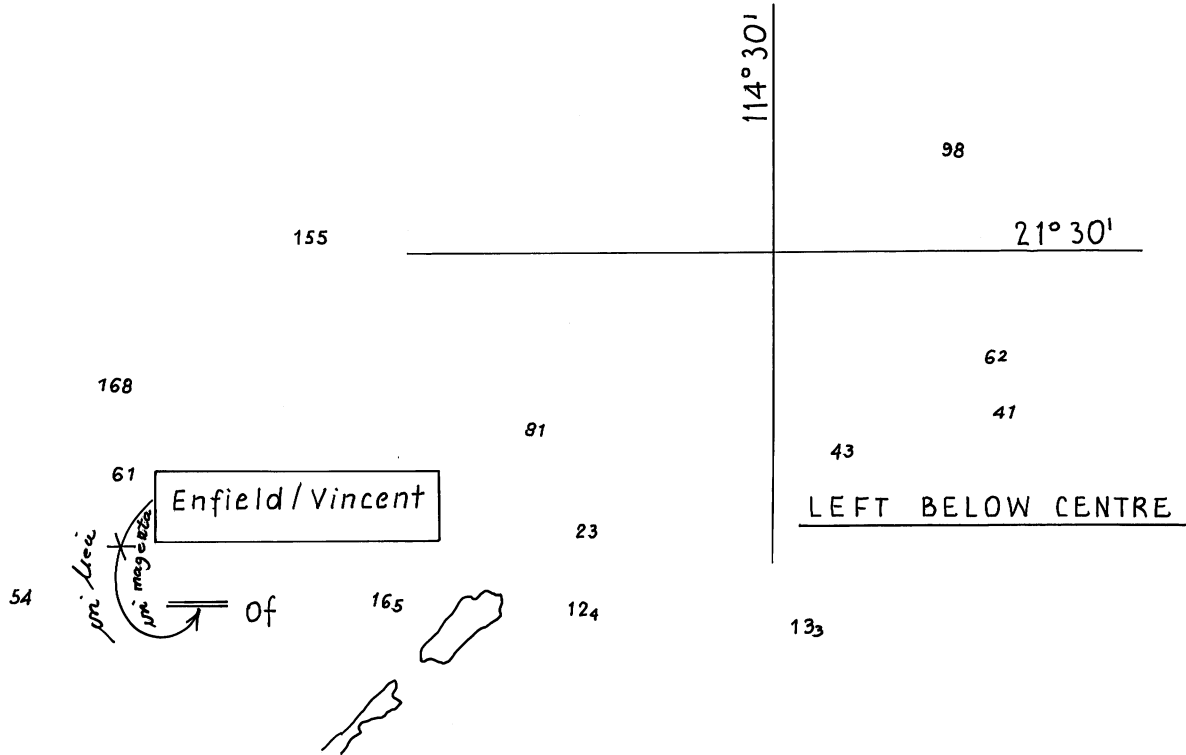
PAGE 1 OF 2

© Commonwealth of Australia 2009

F2
AUS 322

LEFT OF CENTRE





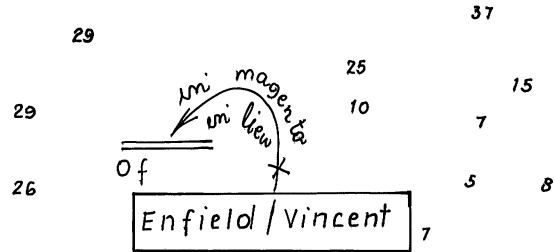
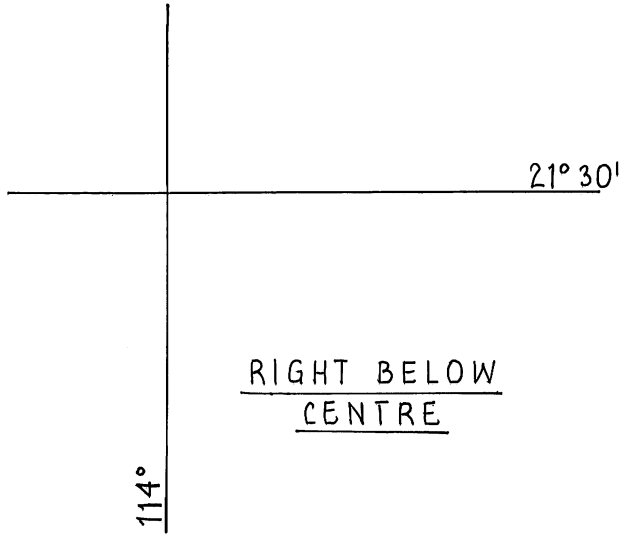
1183/2008

61/2009

© Commonwealth of Australia 2009

F3

AUS 328

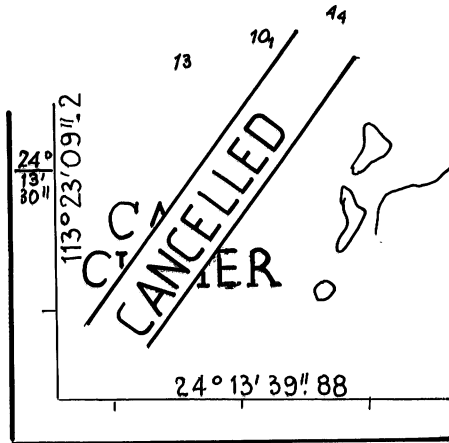


914/2008

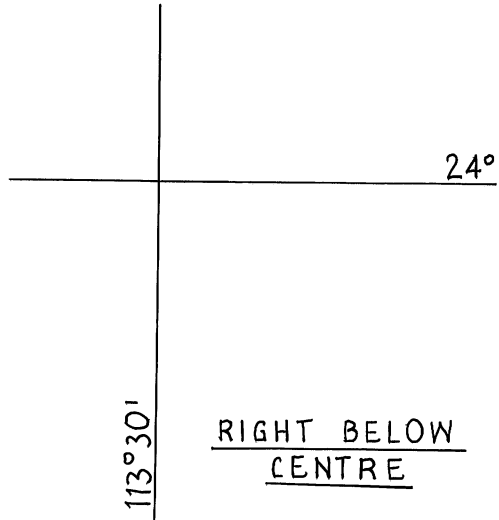
61/2009

© Commonwealth of Australia 2009

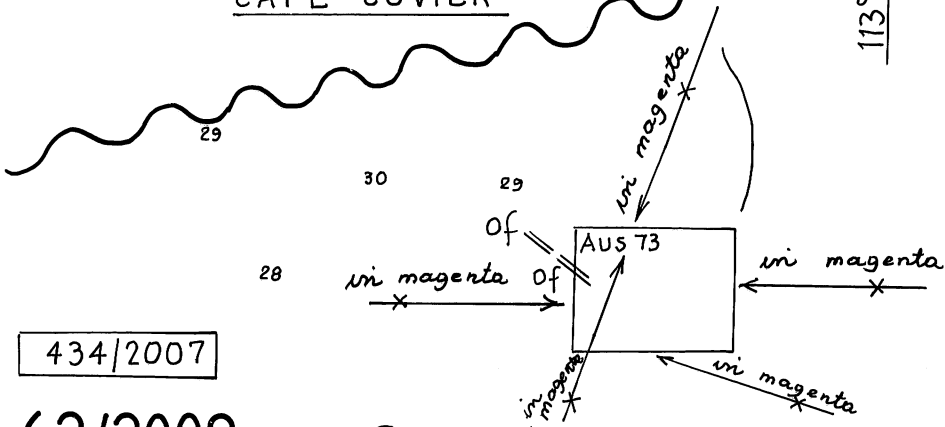
F3
AUS 329



2396 PLAN:
CAPE CUVIER



RIGHT BELOW
CENTRE



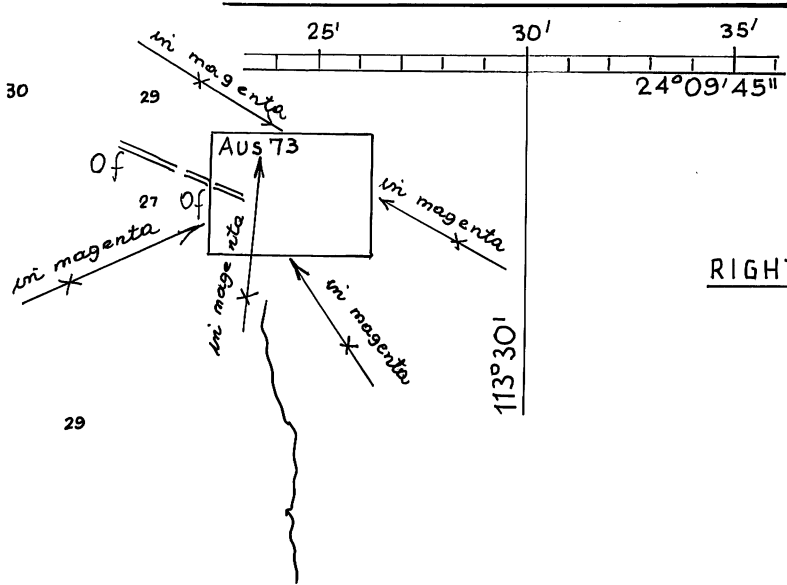
434/2007

62/2009

© Commonwealth of Australia 2009

F3
AUS 330

28



RIGHT ABOVE CENTRE

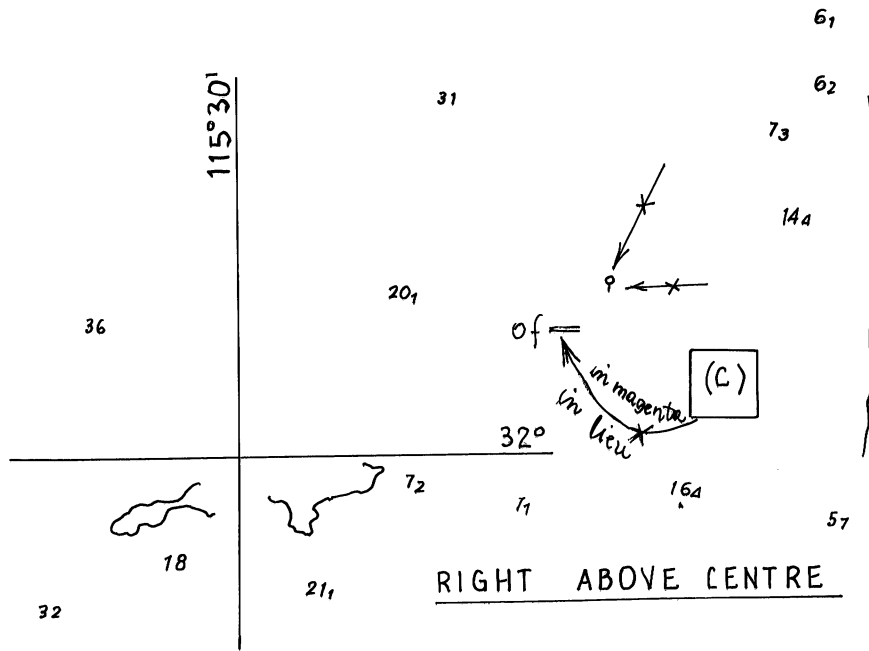
99/2008

62/2009

© Commonwealth of Australia 2009

F4

AUS 331

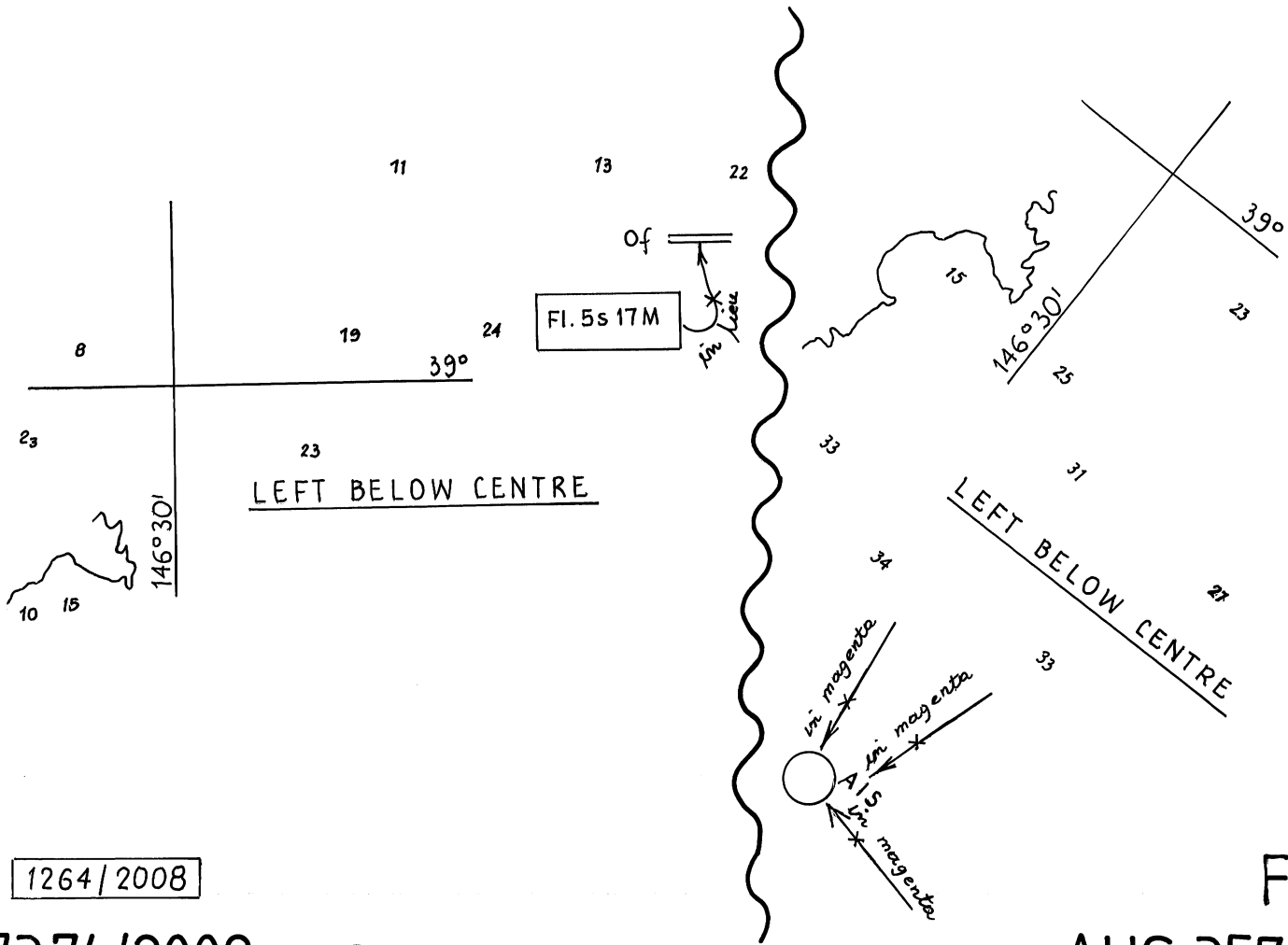


1286/2008

64/2009

© Commonwealth of Australia 2009

F4
AUS 334

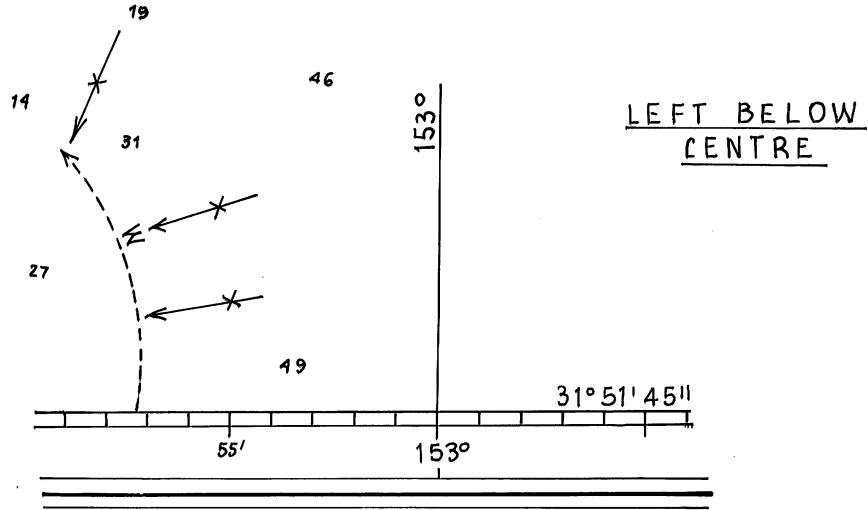


1264/2008

73,74/2009

© Commonwealth of Australia 2009

F6
AUS 357A

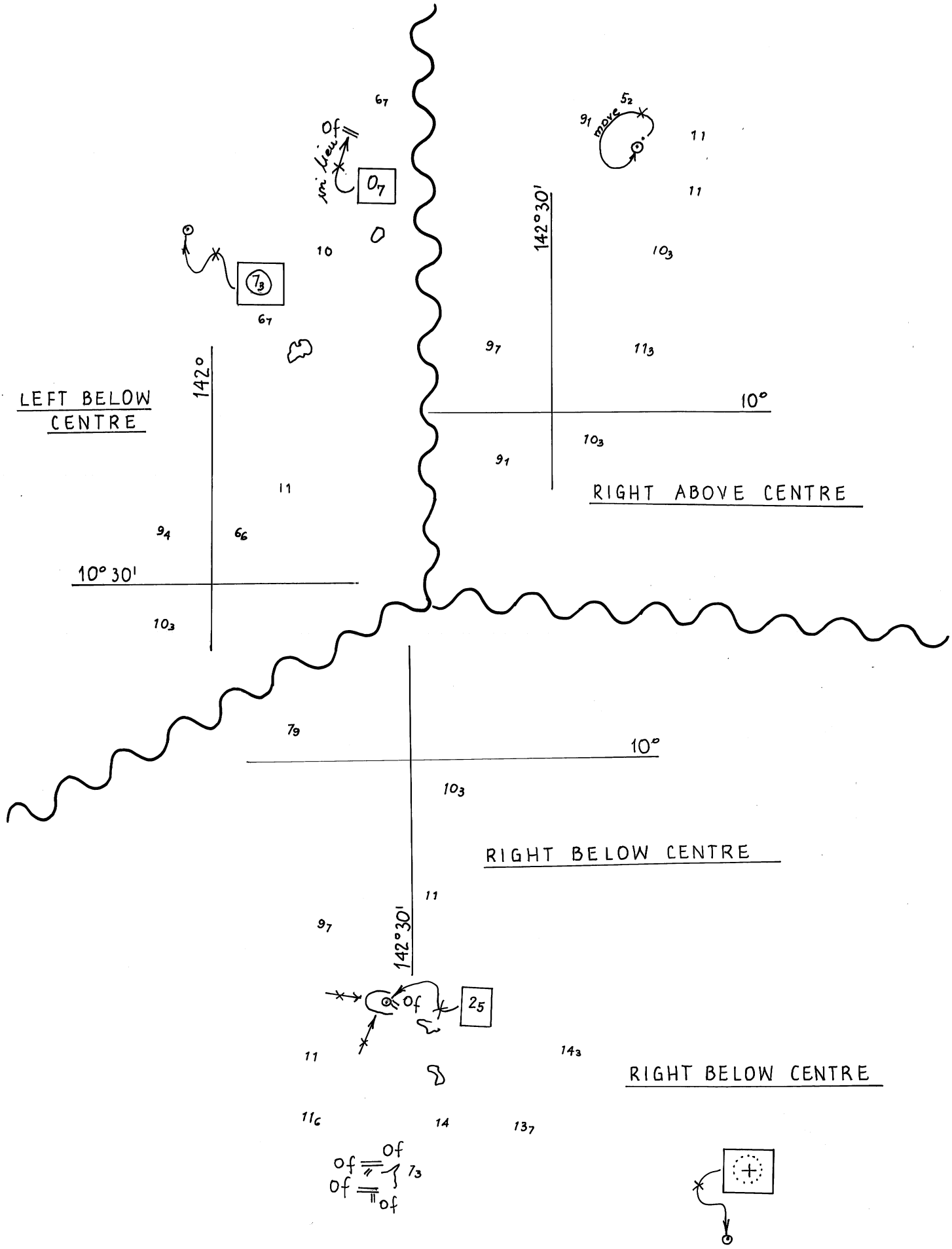


1171/2008

38/2009

© Commonwealth of Australia 2009

F7
AUS 363

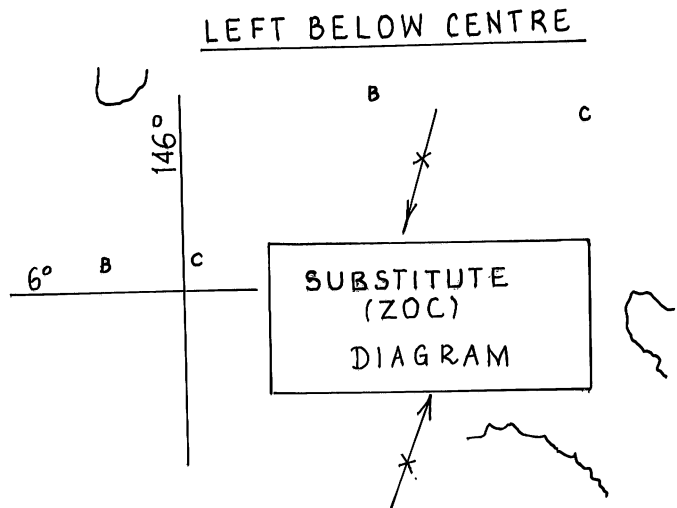
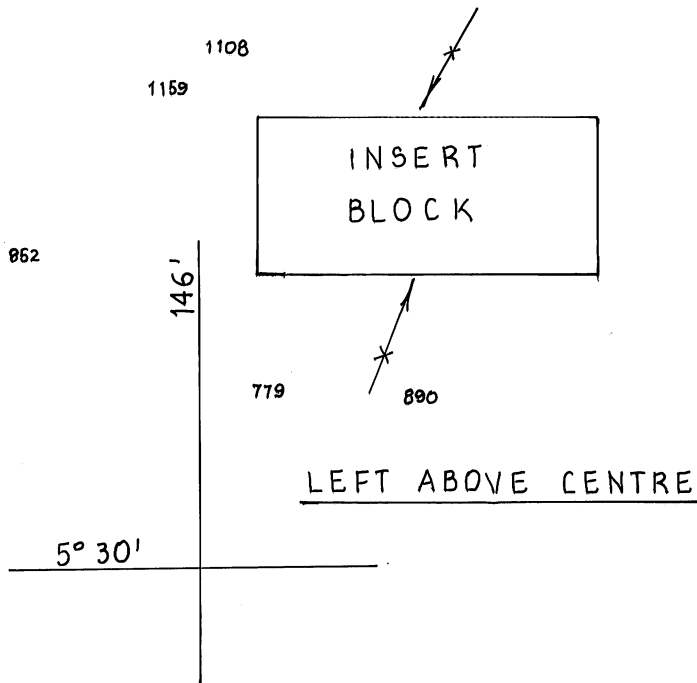


1276/2008

50/2009

© Commonwealth of Australia 2009

F8
AUS 376



332/2008

48/2009

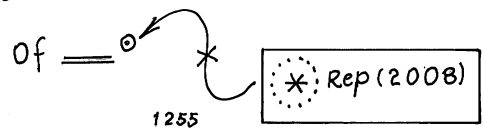
© Commonwealth of Australia 2009

F10
AUS 387

1829

184B

1560



2093

2064

145°30'

2105

4°

RIGHT BELOW
CENTRE

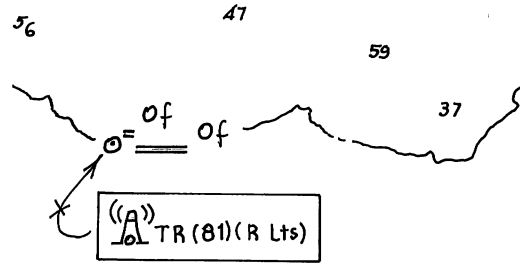
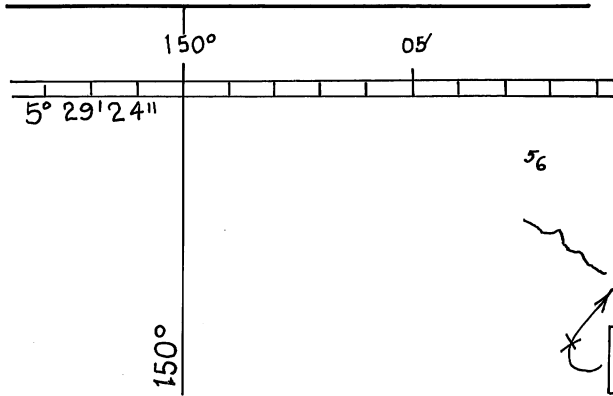
1275/2008

49/2009

© Commonwealth of Australia 2009

F10

AUS 388



LEFT ABOVE CENTRE

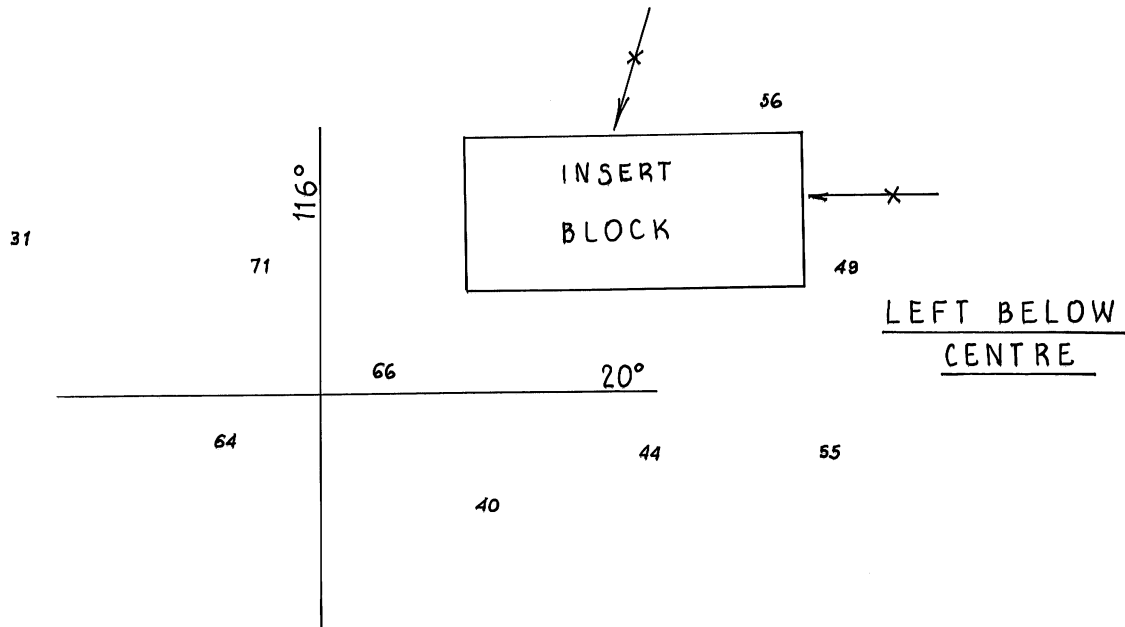
NC-29-2-2008

47/2009

© Commonwealth of Australia 2009

F10

AUS 396



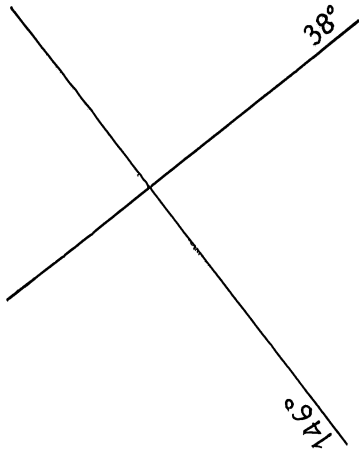
1127/2008

59/2009

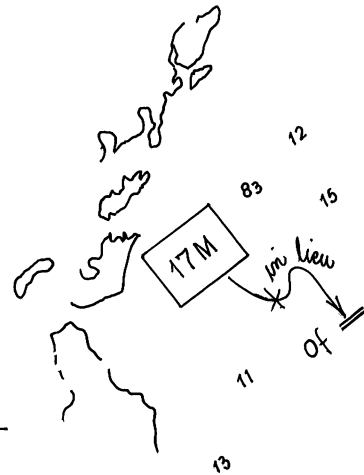
© Commonwealth of Australia 2009

F1

AUS 415



ABOVE CENTRE

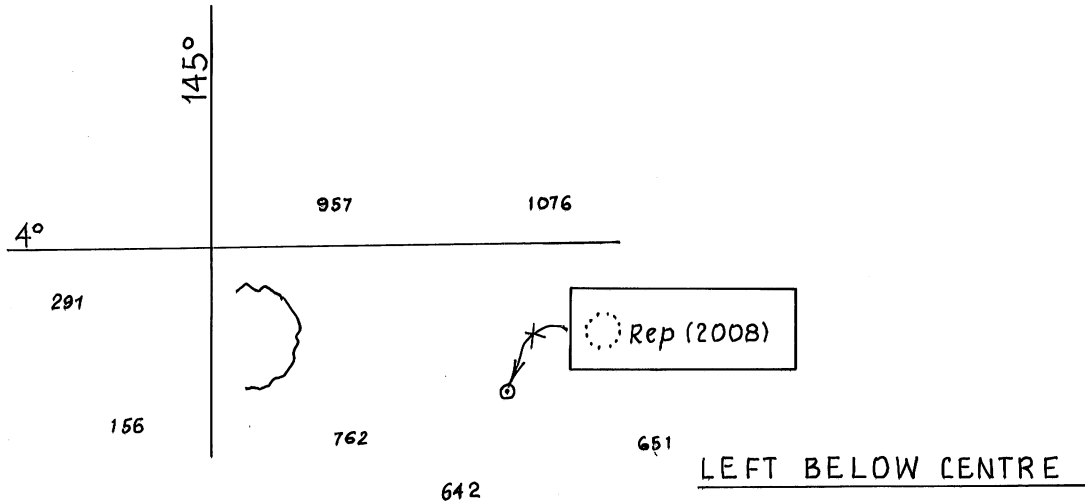


1264/2008

74/2009

© Commonwealth of Australia 2009

F1
AUS 422



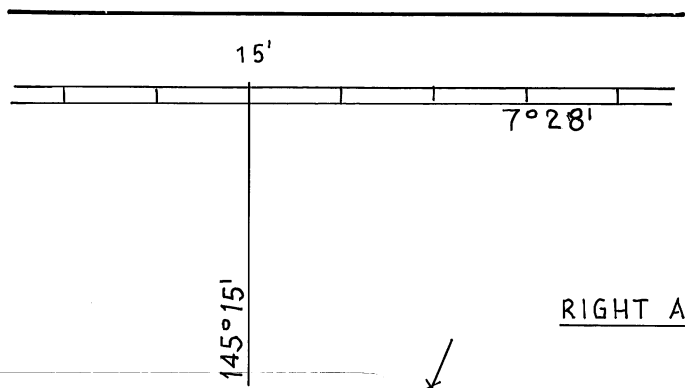
692/2008

49/2009

© Commonwealth of Australia 2009

F1

AUS 462



RIGHT ABOVE CENTRE

SUBSTITUTE
(O A G P)
NOTE

S R E
L
S

V C A
B S

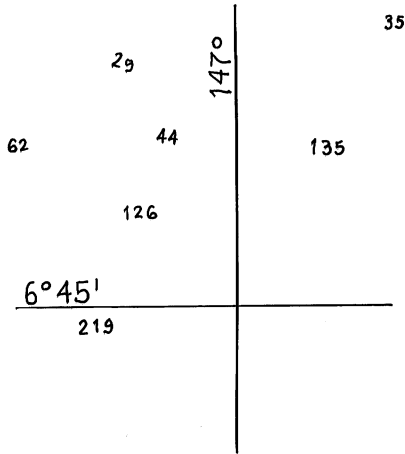
628/2008

44/2009

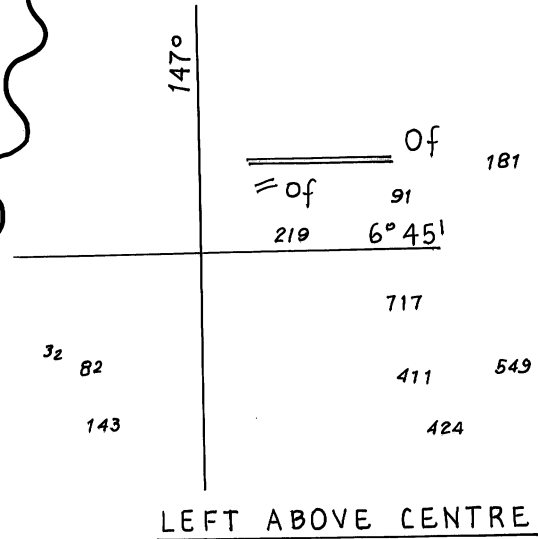
© Commonwealth of Australia 2009

F9
AUS 502

PLAN:
APPROACHES TO LAE



of of
= of

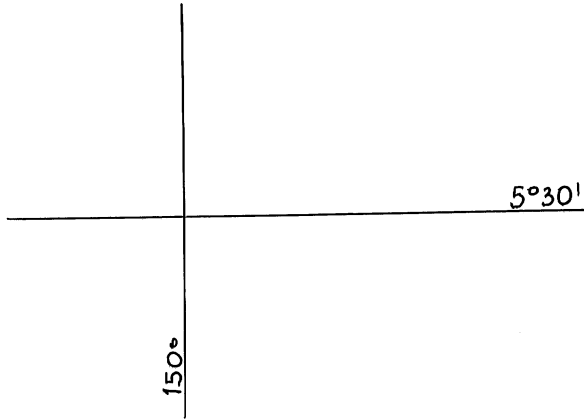


36/2008

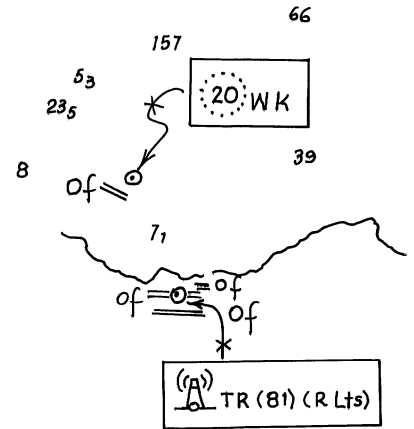
45/2009

© Commonwealth of Australia 2009

F9
AUS 523



LEFT BELOW CENTRE



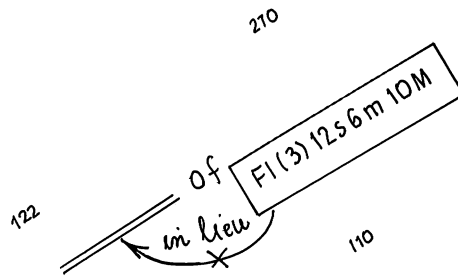
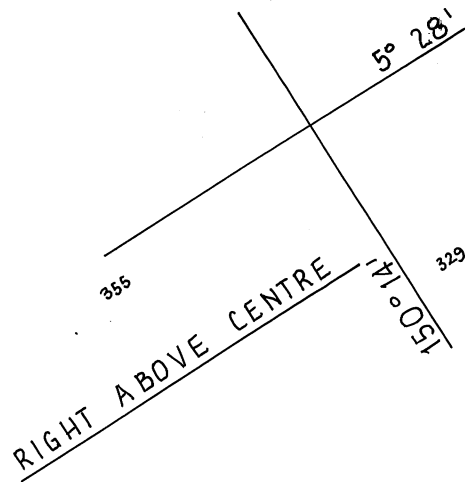
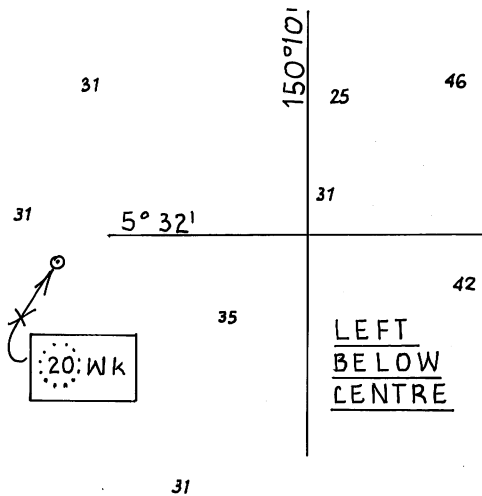
NC-12-10-2007

F10

46,47/2009

© Commonwealth of Australia 2009

AUS 547



669/2007

46,47/2009

© Commonwealth of Australia 2009

F10

AUS 674



PLAN:
KIMBE

150° 9' 30" W

(A)
TR(B1)(R Lts)

of = of

5° 33' 18" S

09' 30"

5° 33' S

3₁

7₃

6₃

of

Q.G. 6m 3M

in lieu

21₂

150° 09' W

22₅

20₇

PLAN:
KIMBE

7

3₁

12₃

150° 09' W

PLAN:
KIMBE

5° 32' S

20:00 M.K.

3₅

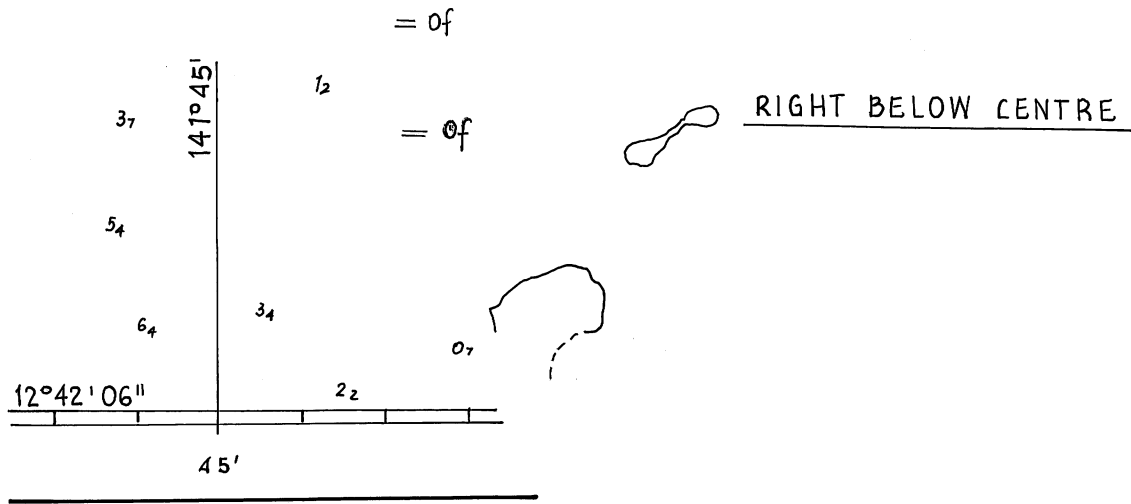
3₁

NC-8-6-2007

46,47/2009

© Commonwealth of Australia 2009

F10
AUS 677



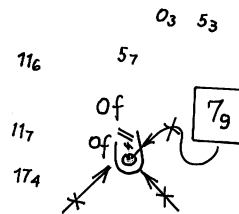
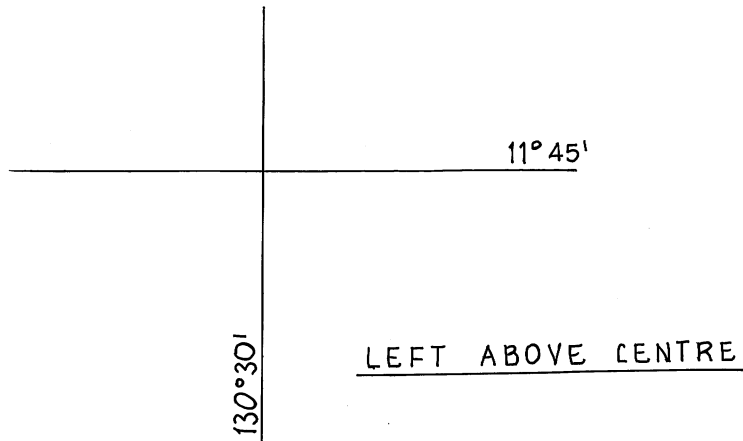
1009/2008

52/2009

© Commonwealth of Australia 2009

F8

AUS 701



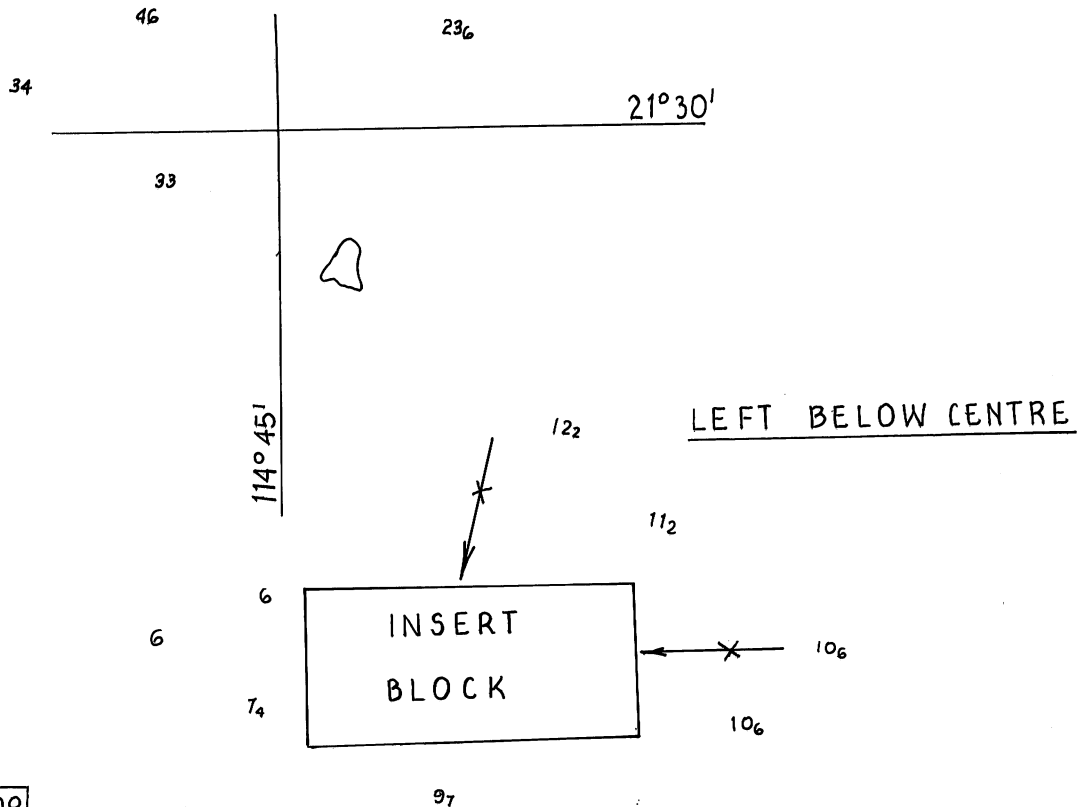
957/2008

53/2009

© Commonwealth of Australia 2009

F2

AUS 722



1183/2008

60/2009

© Commonwealth of Australia 2009

F3

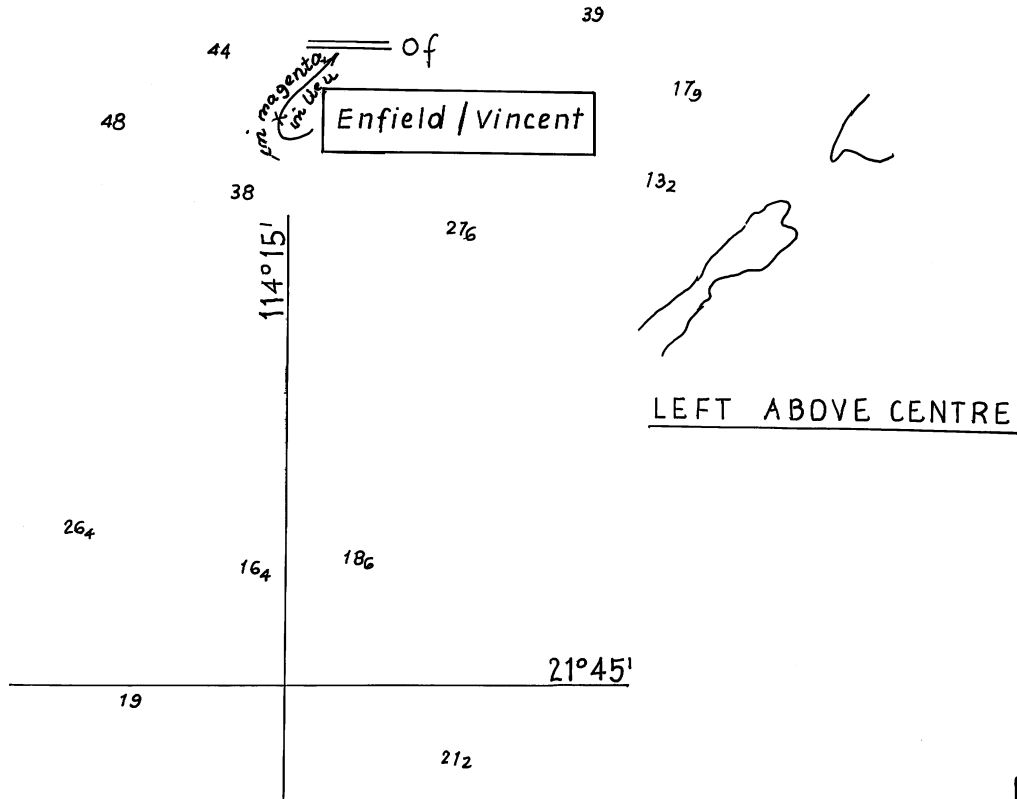
AUS 743

793/2008

61/2009

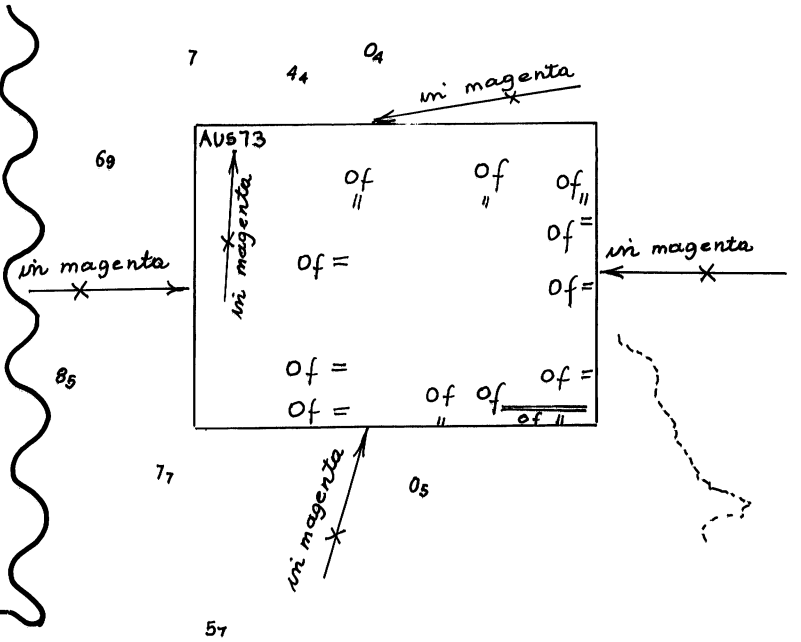
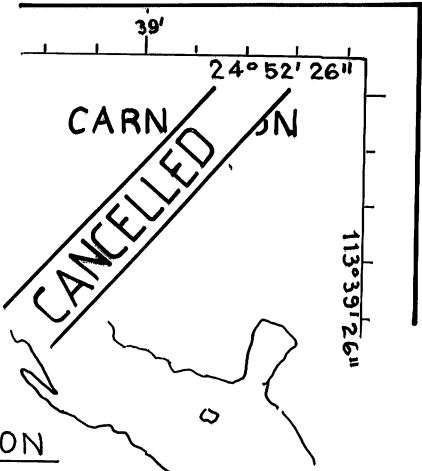
© Commonwealth of Australia 2009

AUS 744



F3

PLAN:
CARNARVON



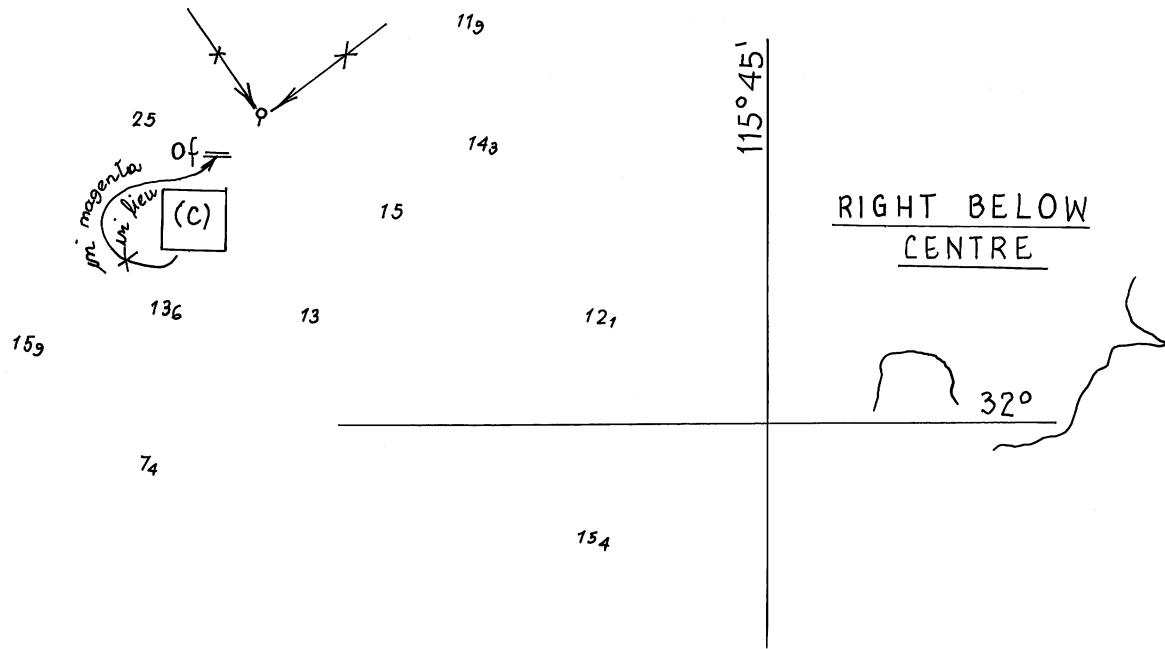
RIGHT ABOVE CENTRE

190/2008

63/2009

© Commonwealth of Australia 2009

F4
AUS 747

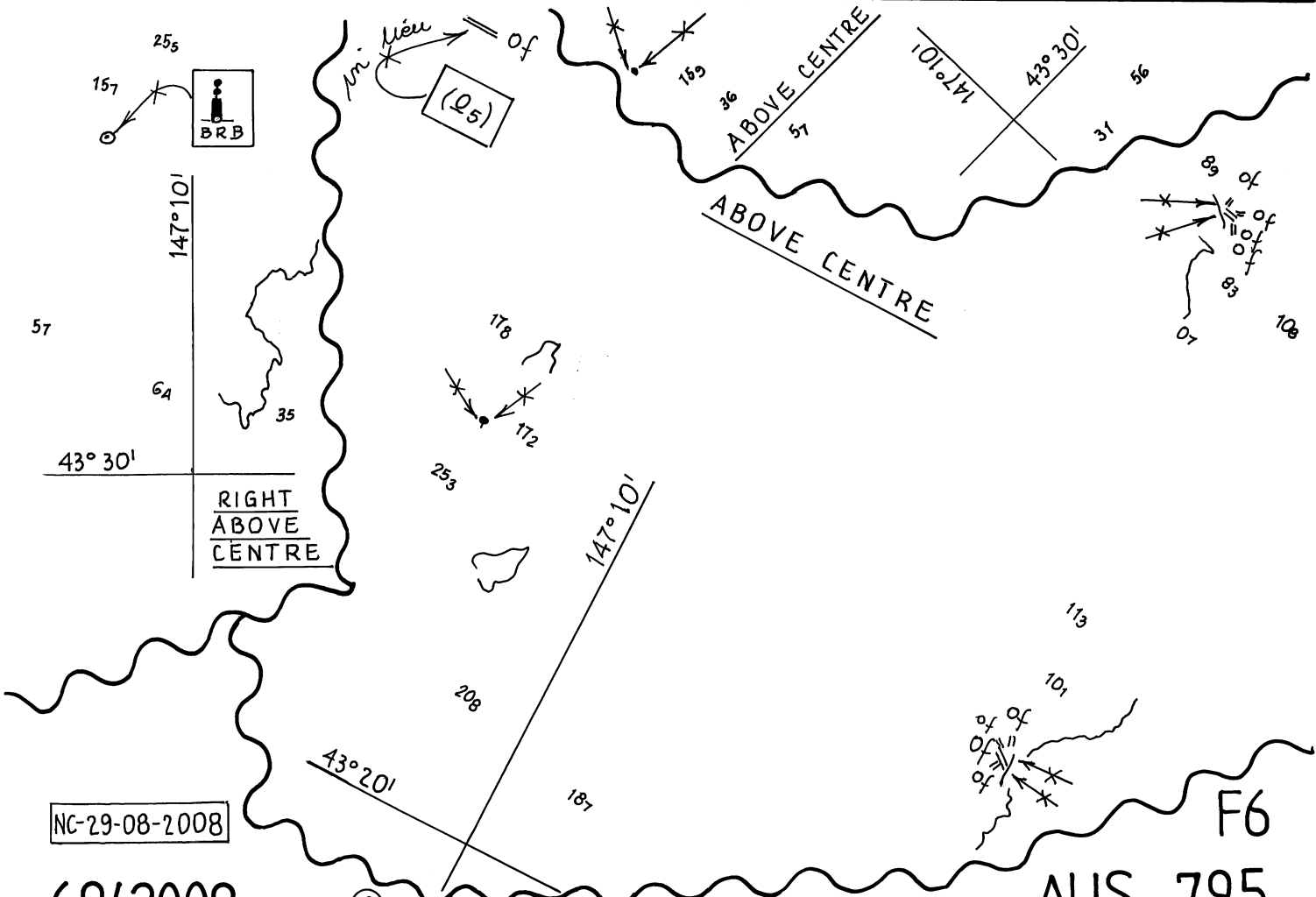


377/2008

64/2009

© Commonwealth of Australia 2009

F4
AUS 754



NC-29-08-2008

69/2009

© Commonwealth of Australia 2009

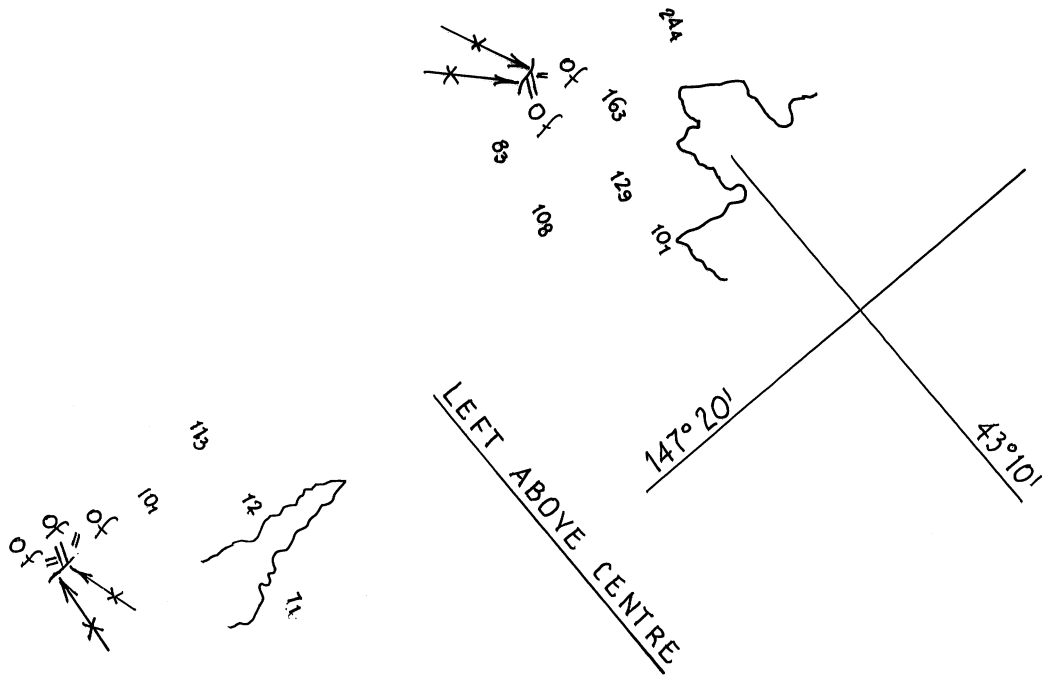
AUS 795

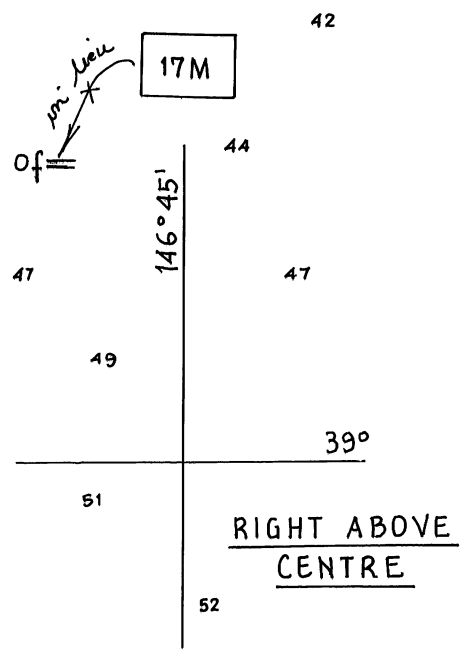
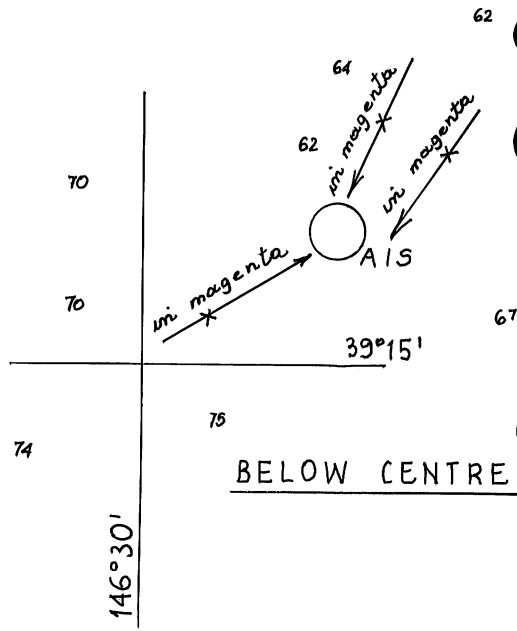
NC29-8-2008

69/2009

© Commonwealth of Australia 2009

F6
AUS 796



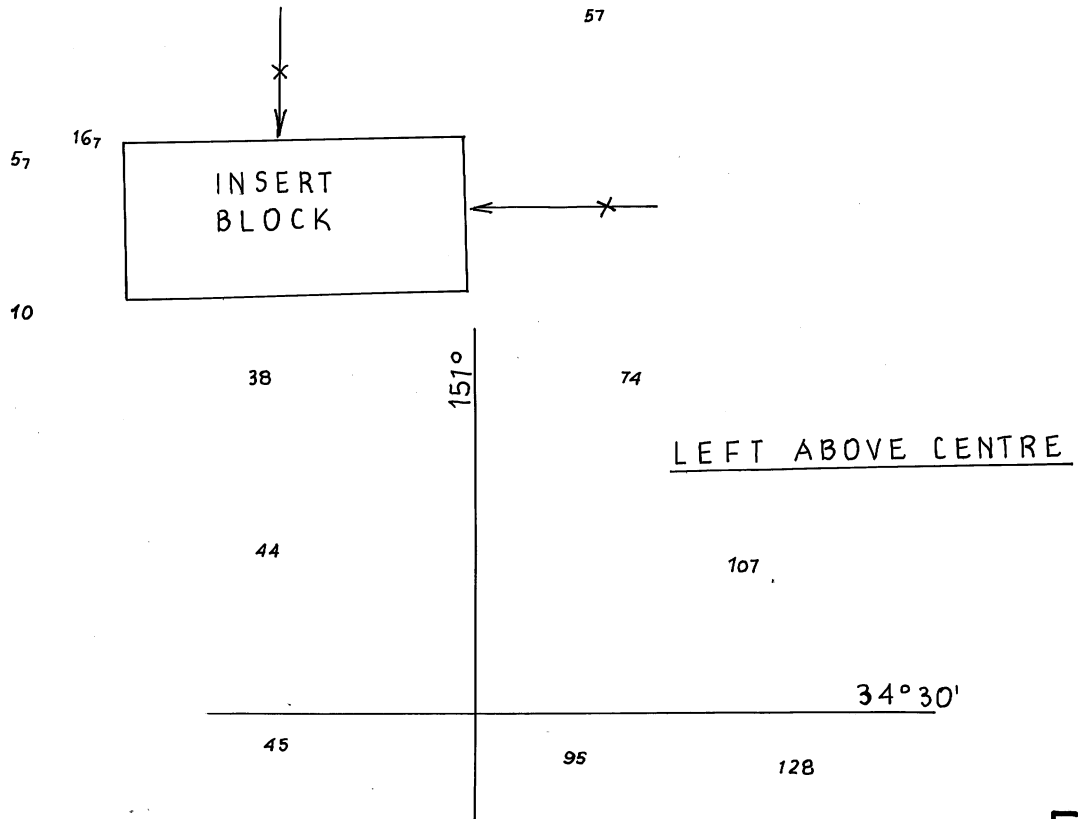


1290/2008

73,74/2009

© Commonwealth of Australia 2009

F6
AUS 802



1216/2008

31/2009

© Commonwealth of Australia 2009

F7

AUS 808

LEFT ABOVE CENTRE

SUBSTITUTE
(C)
NOTE

INSERT
(AMJ)
NOTE

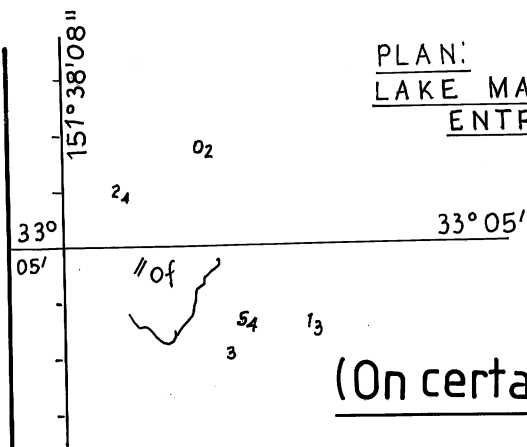
T H W
A H
R F

R A 33°

151°30'

INSERT
(MF)
NOTE

PLAN:
LAKE MACQUARIE
ENTRANCE



(On certain copies only)

INSERT
BLOCK

RIGHT ABOVE
CENTRE

LEFT BELOW CENTRE

32°45'

152°14'23"

45'

29

26

// of // of // of // of // of // of

75

64

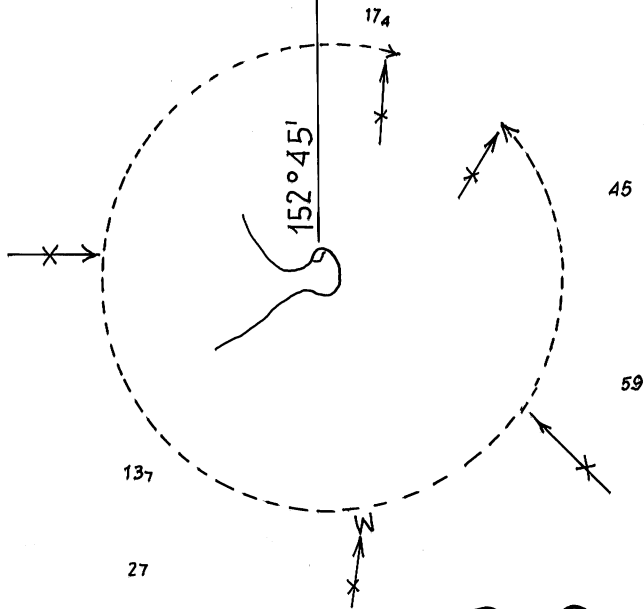
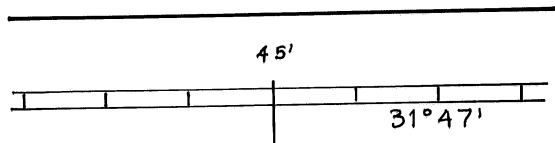
33°54'

20'

151°15'

15'

1169/2008



RIGHT ABOVE
CENTRE



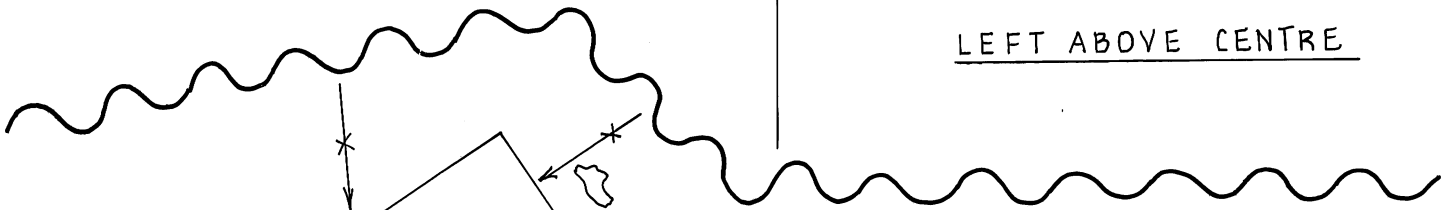
SUBSTITUTE
(C) NOTE

INSERT
(MF)
NOTE

$152^{\circ}15'$

32°

LEFT ABOVE CENTRE



INSERT
BLOCK

13_1

2_5

17_9

2_6

$152^{\circ}15'$

4_2

$32^{\circ}45'$

LEFT BELOW
CENTRE

4_6

1170/2008

34,36,38/2009

© Commonwealth of Australia 2009

AUS 810

F7

94

125

30°45'

98

95

153°15'

156

RIGHT ABOVE CENTRE

162

Fl. Y. 5s
(Oct - Jun)

152°45'

30°45'

LEFT ABOVE CENTRE

S D O W

SUBSTITUTE
(C) NOTE

T H A S H A
T A

31°45'

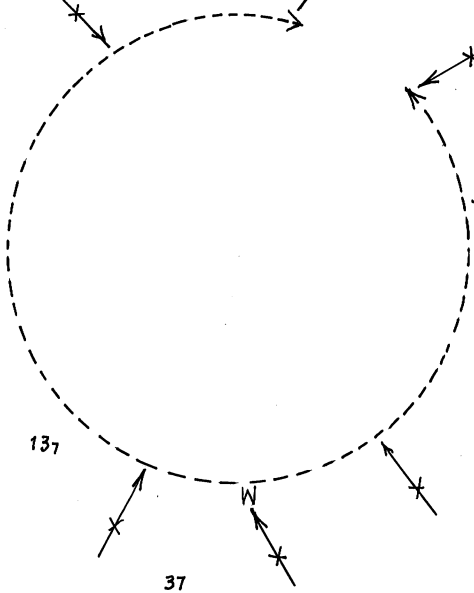
152°45'

LEFT BELOW CENTRE

174

Fl. Y. 5s
(Oct - Jun)

Fl. Y. 5s
(Oct - Jun)



LEFT BELOW CENTRE

31°30'

153°

LEFT BELOW CENTRE

31°45'

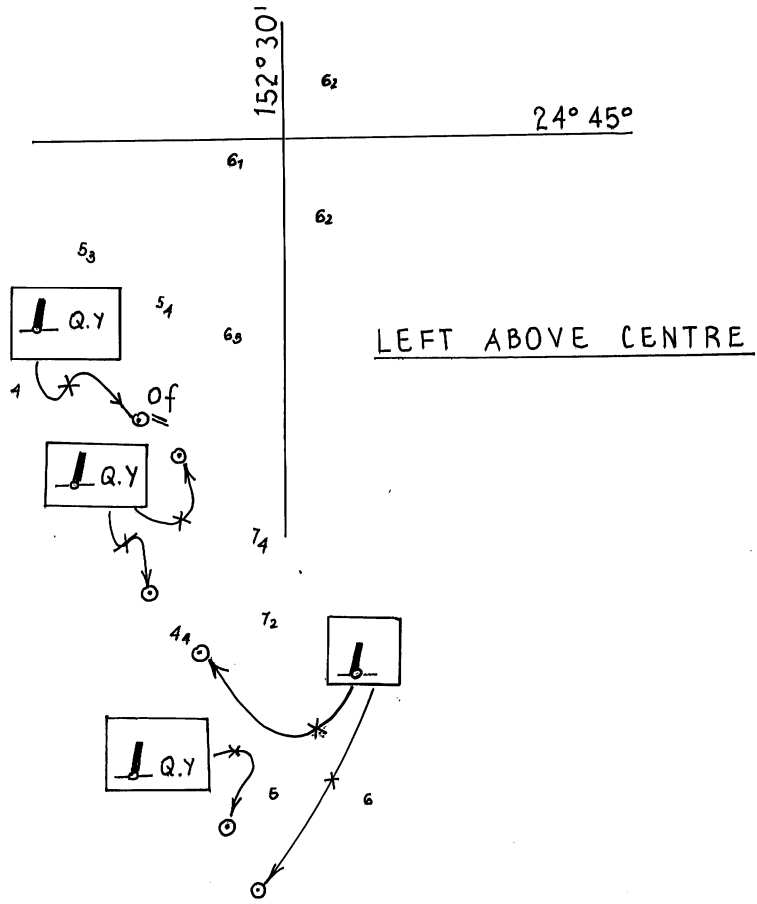
507/2007

F7

34,38,39/2009

© Commonwealth of Australia 2009

AUS 811

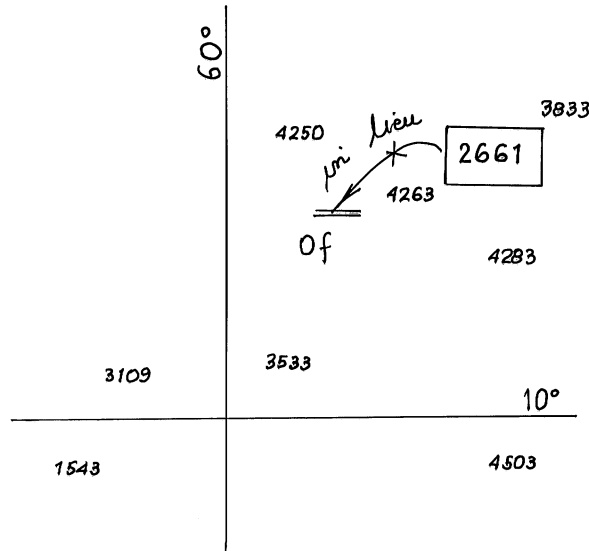


952/2008

40/2009

© Commonwealth of Australia 2009

F7
AUS 817



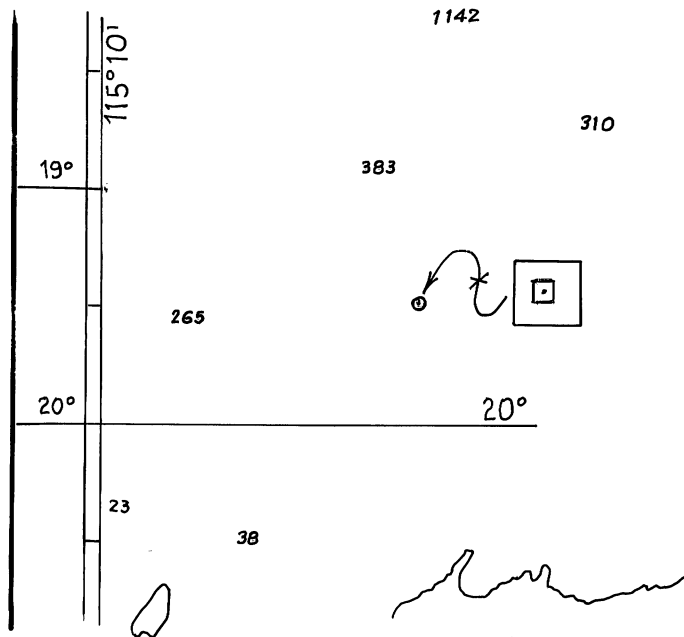
LEFT ABOVE CENTRE

1126/2008

54/2009

© Commonwealth of Australia 2009

F1
INT 71
AUS4071



71

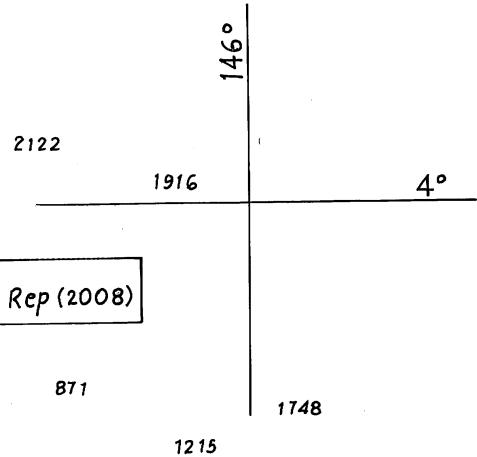
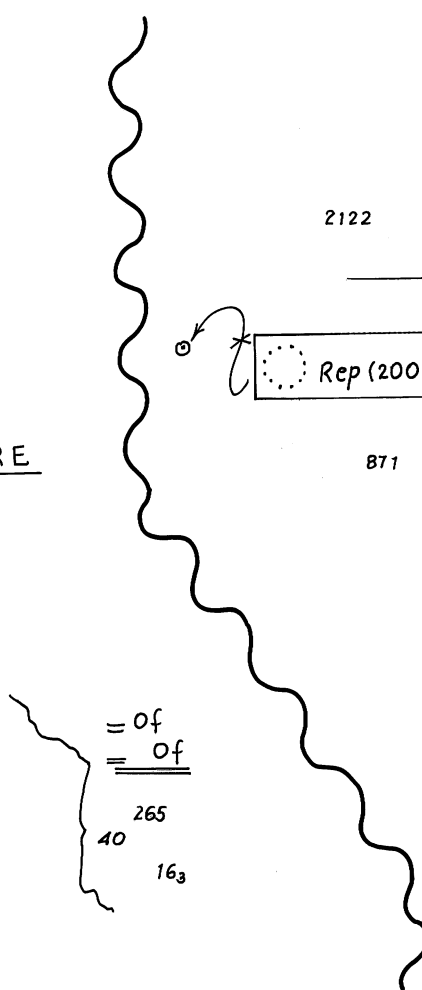
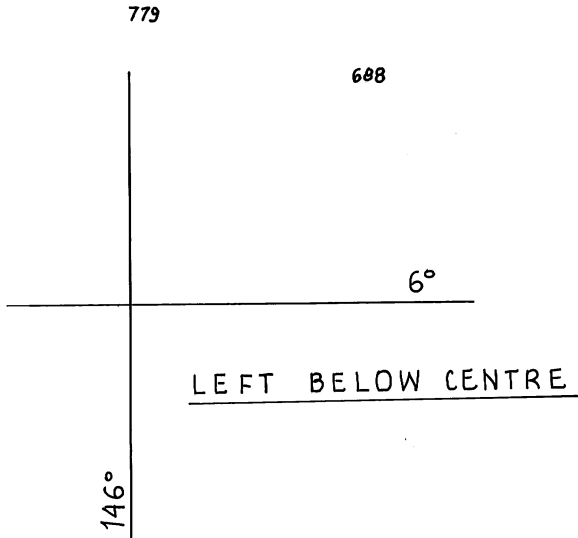
LEFT BELOW CENTRE

1125/2008

59/2009

© Commonwealth of Australia 2009

F1
INT 603
AUS4603



Rep (2008)

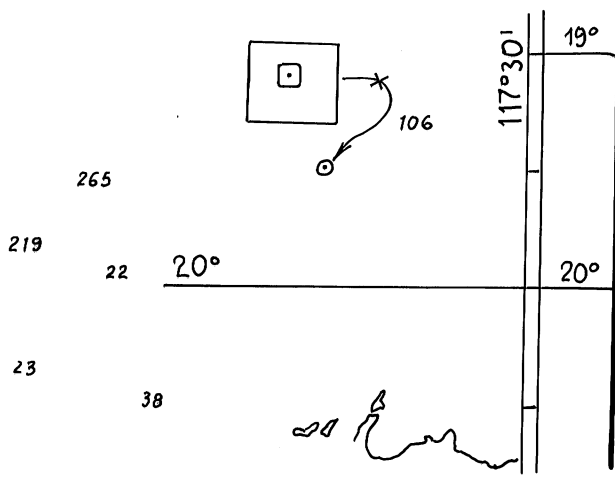


731/2008

45,49/2009

© Commonwealth of Australia 2009

F1
INT 622
AUS4622



RIGHT ABOVE
CENTRE

F1

INT 708

AUS 4708

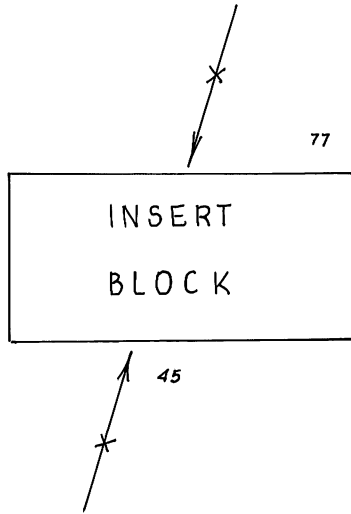
1283/2008

59/2009

© Commonwealth of Australia 2009

82

126



77

INSERT
BLOCK

60

45

33

118°


47

LEFT BELOW CENTRE

31

20°

37



F1

1280/2008

59/2009

© Commonwealth of Australia 2009

INT 722

AUS4722