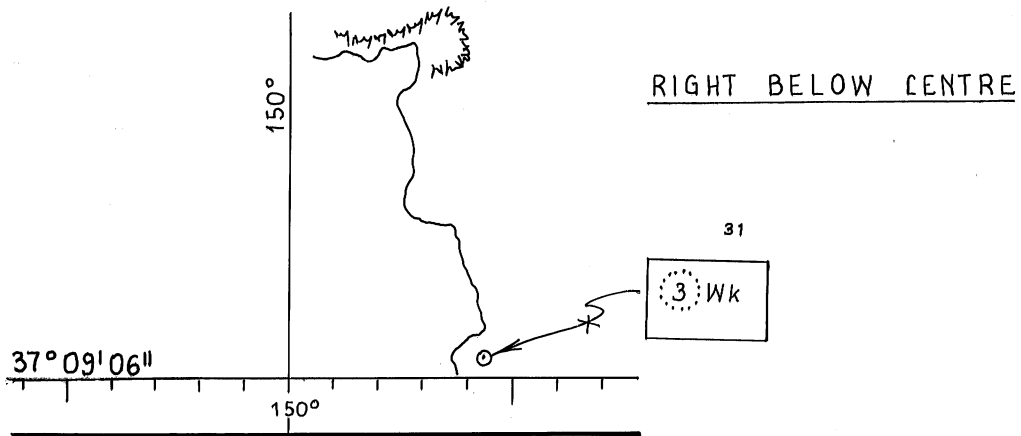


25<sub>8</sub>

29<sub>2</sub>



472/2009

1092/2009

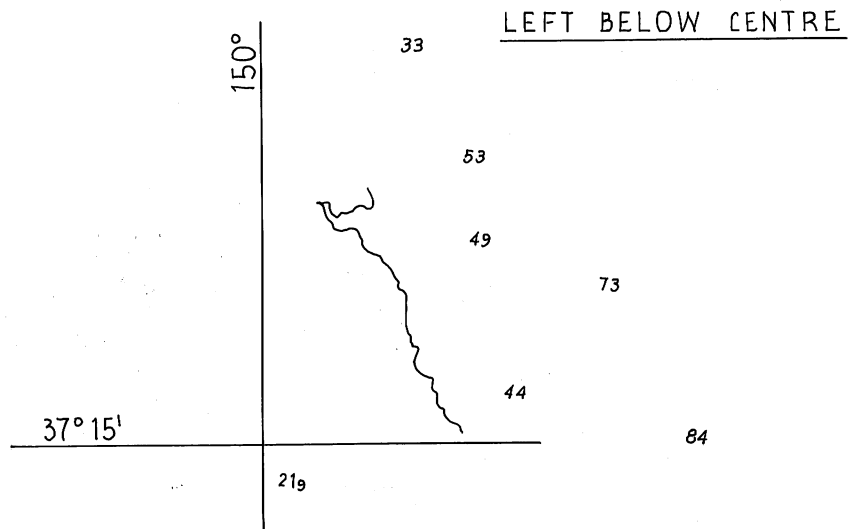
© Commonwealth of Australia 2009

AUS 192

73

= of

36

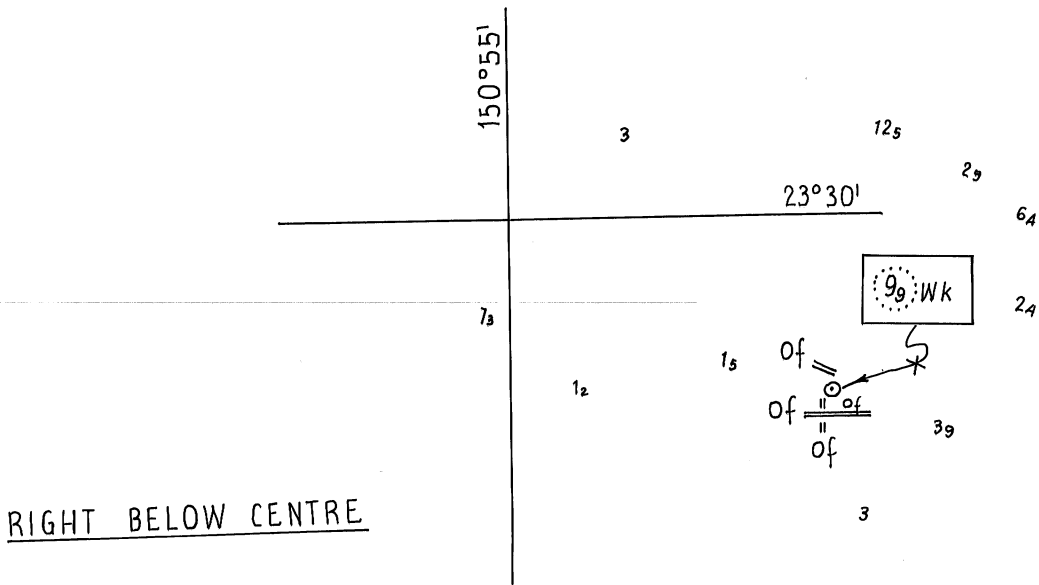



691/2009

1092/2009

© Commonwealth of Australia 2009

AUS 806

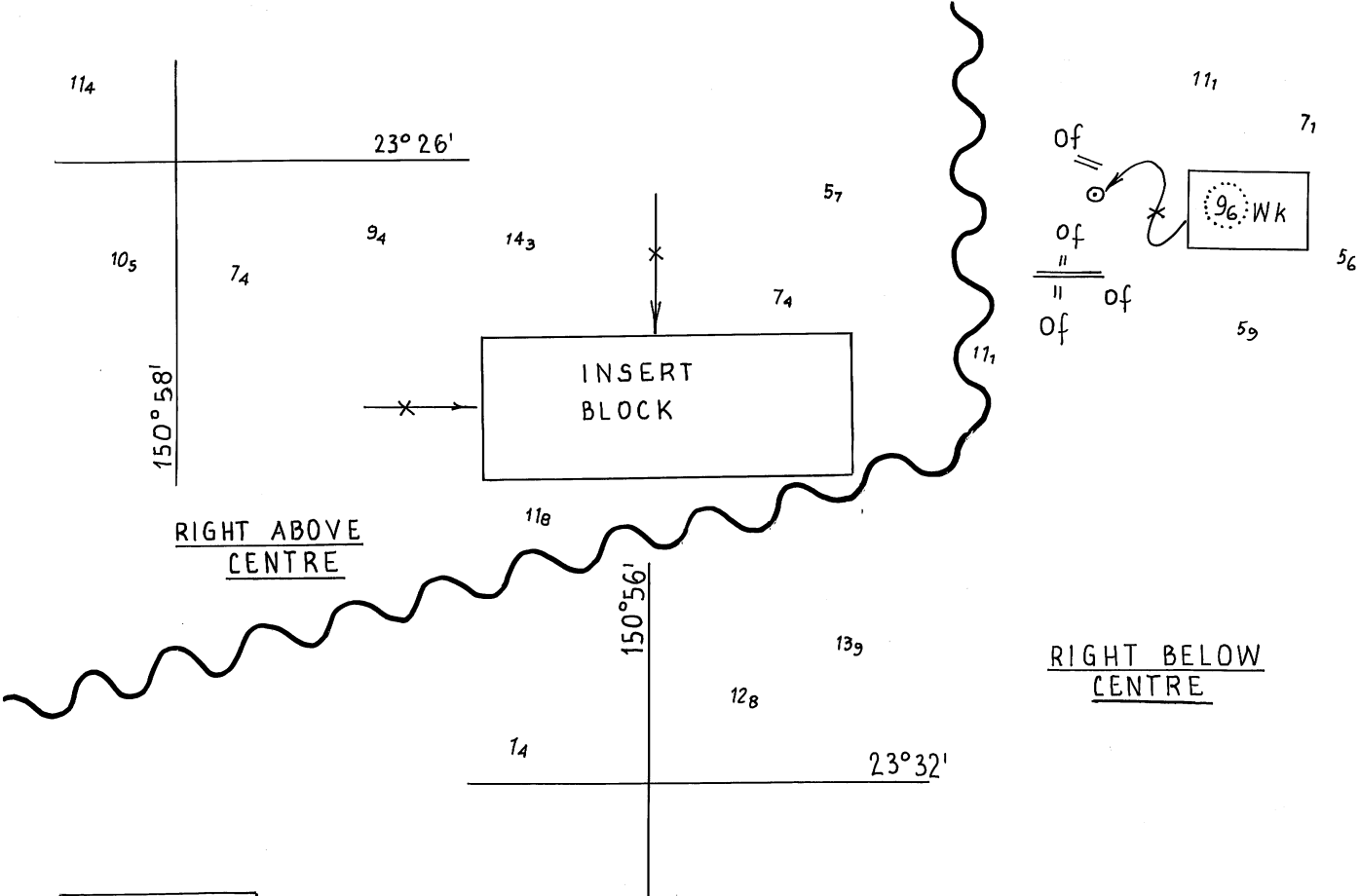


1048/2009

1093/2009

© Commonwealth of Australia 2009

AUS 247

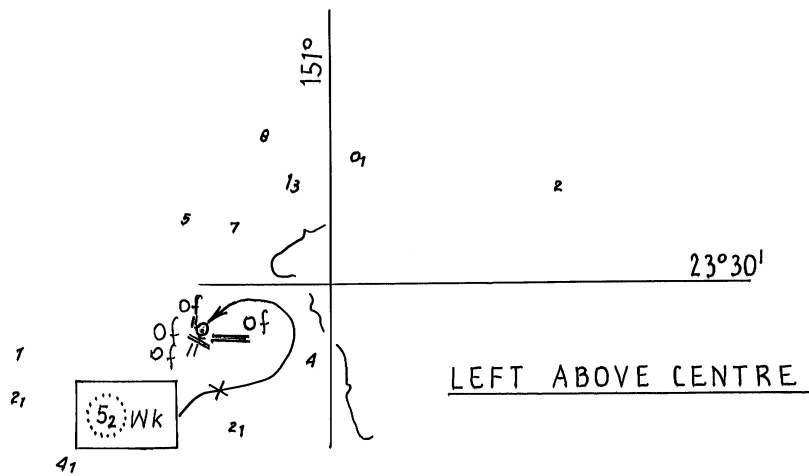


1048/2009

1093/2009

© Commonwealth of Australia 2009

AUS 265

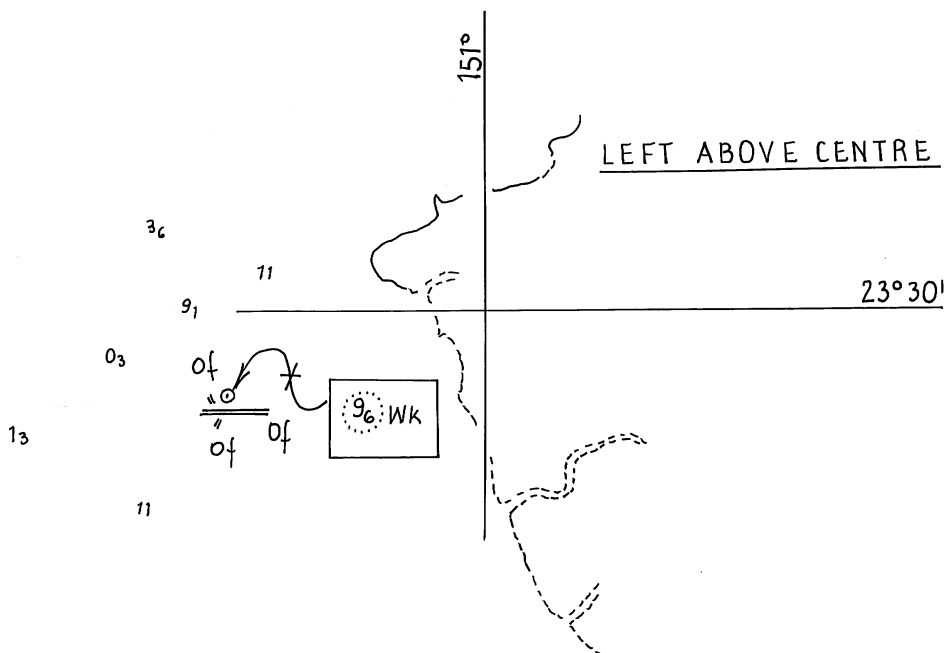


695/2009

1093/2009

© Commonwealth of Australia 2009

AUS 366

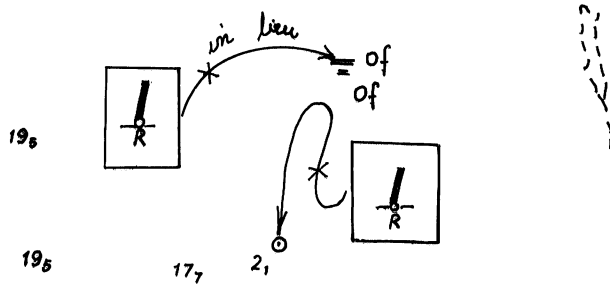


1048/2009

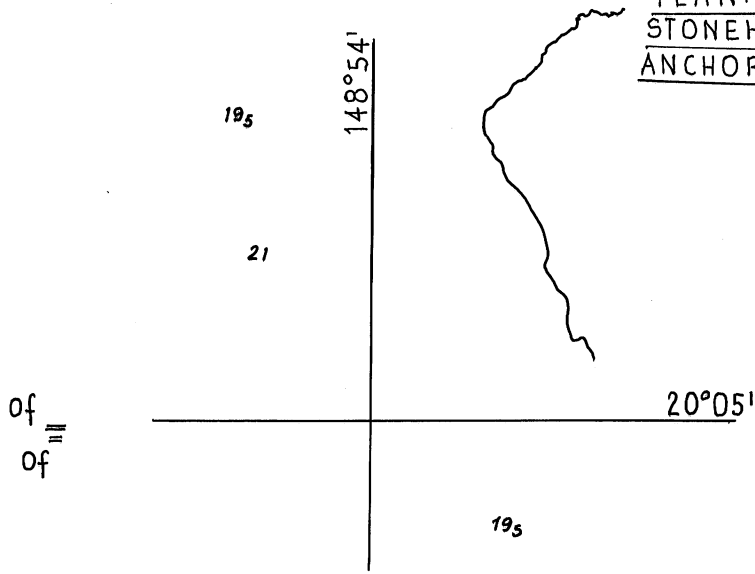
1093/2009

© Commonwealth of Australia 2009

AUS 819

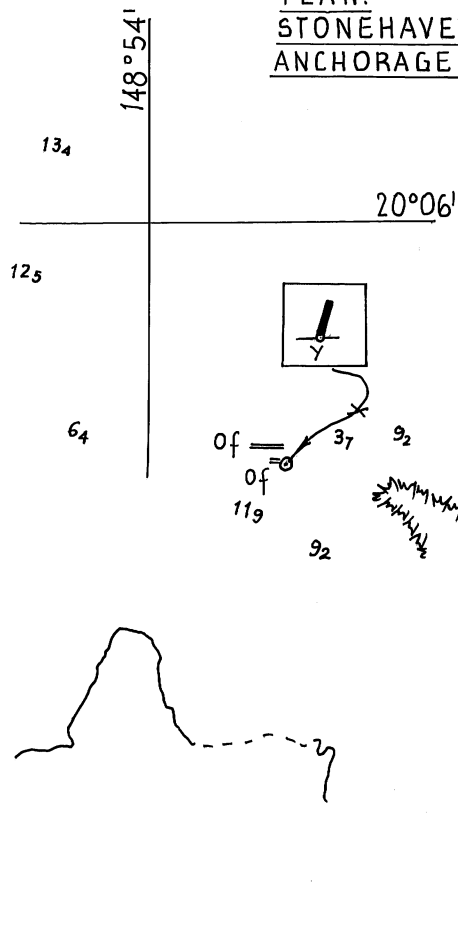
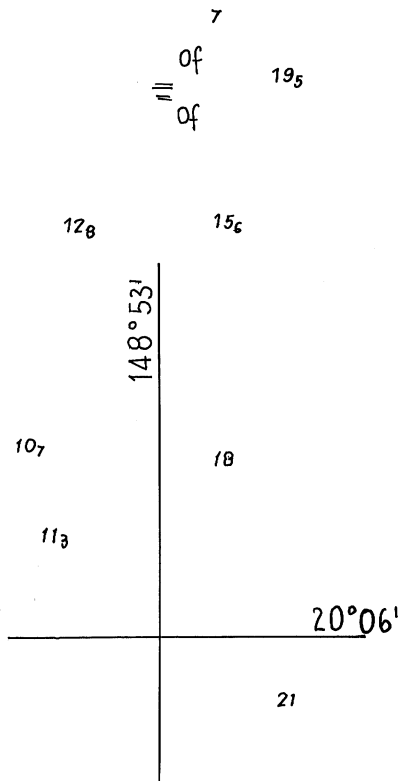


PLAN:  
STONEHAVEN  
ANCHORAGE

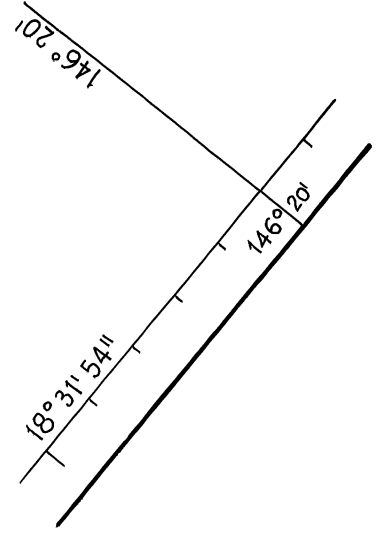
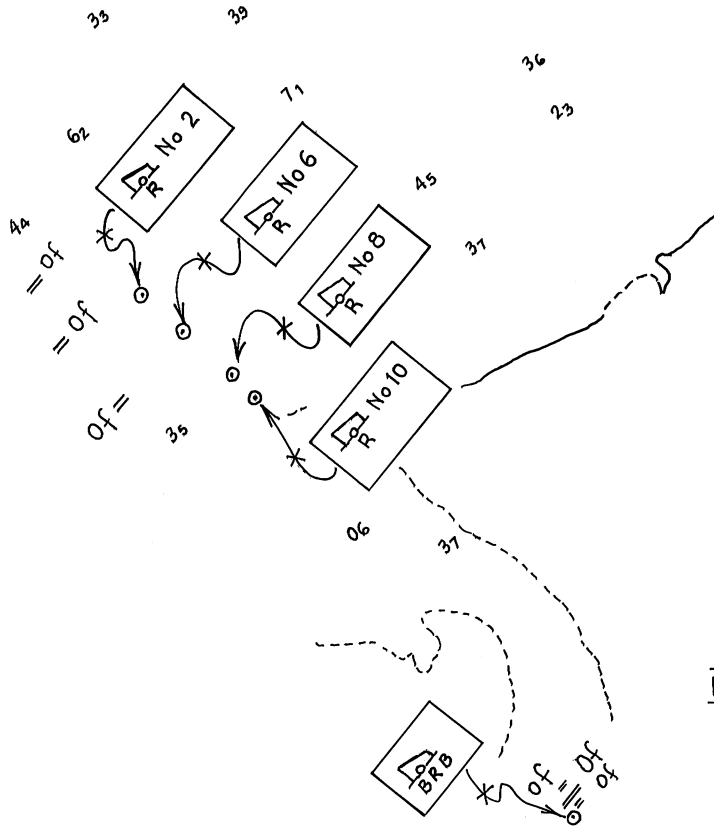


PLAN:  
STONEHAVEN  
ANCHORAGE

PLAN:  
STONEHAVEN  
ANCHORAGE



1054/2007



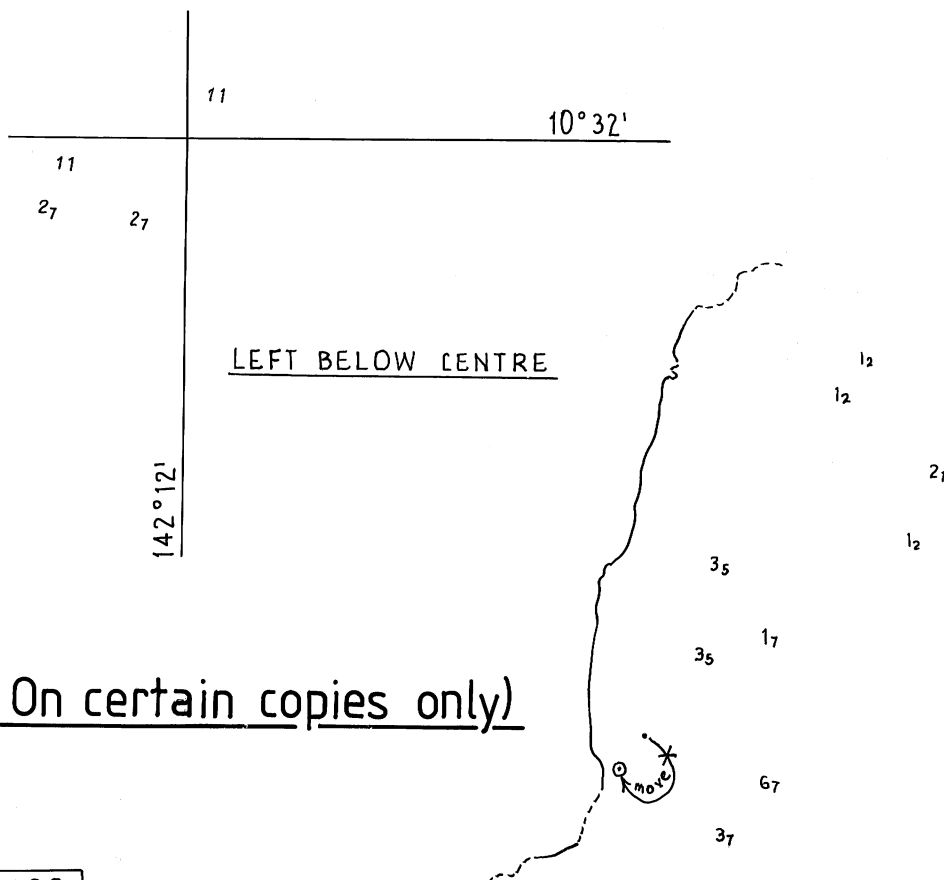
PLAN:  
PORT OF LUCINDA

756/2009

1095/2009

© Commonwealth of Australia 2009

AUS 259



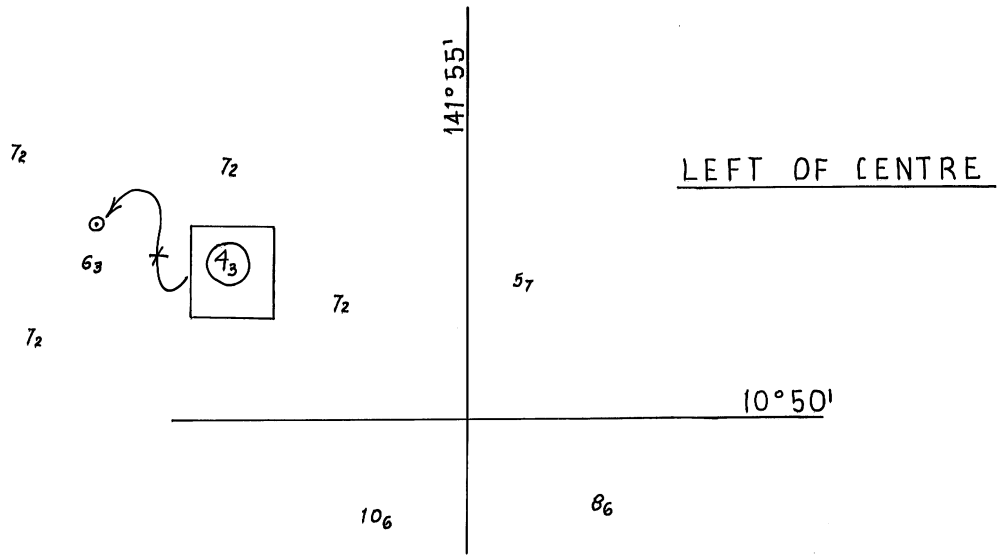
(On certain copies only)

647/2009

1096/2009

© Commonwealth of Australia 2009

AUS 293

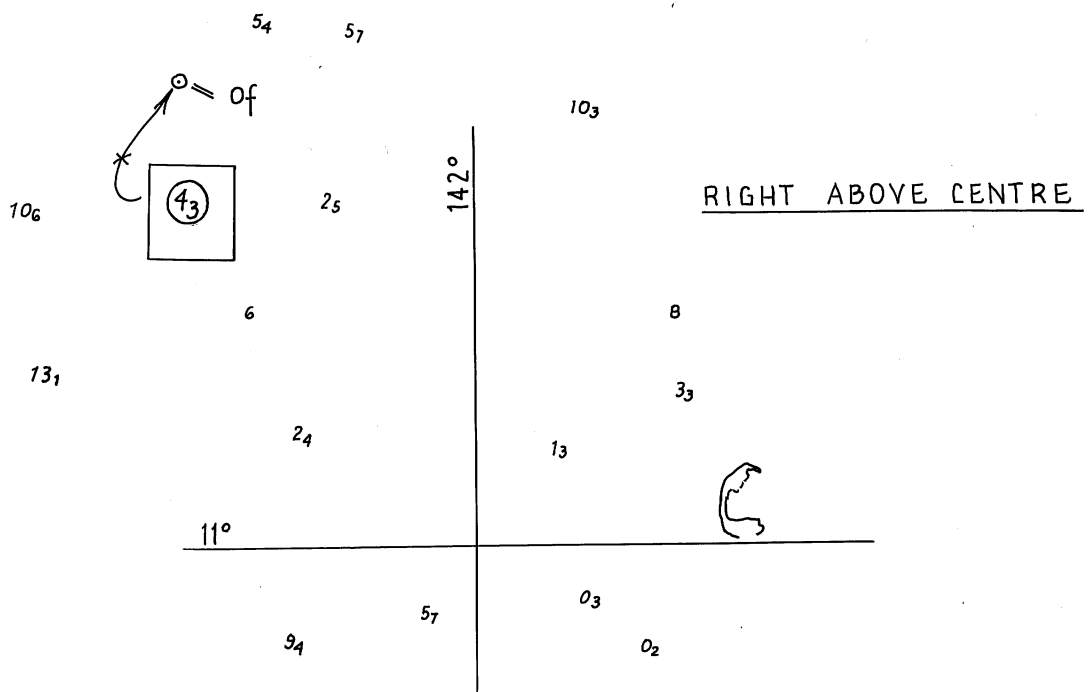


540/2009

1097/2009

© Commonwealth of Australia 2009

AUS 294

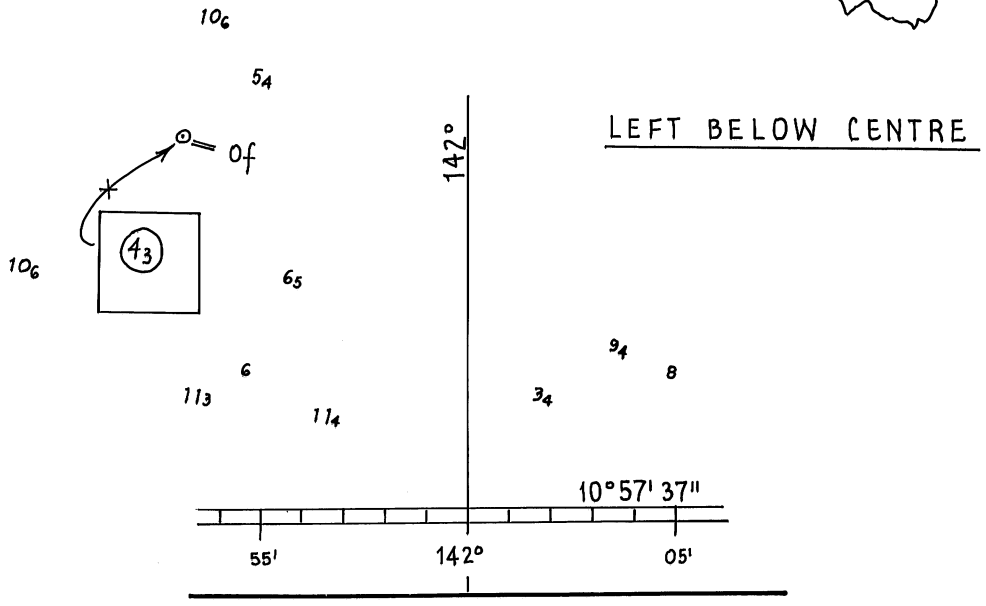
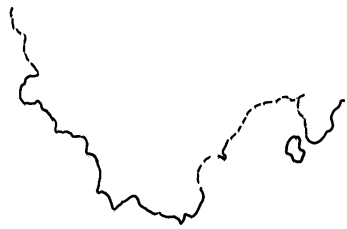


541/2009

1097/2009

© Commonwealth of Australia 2009

AUS 301

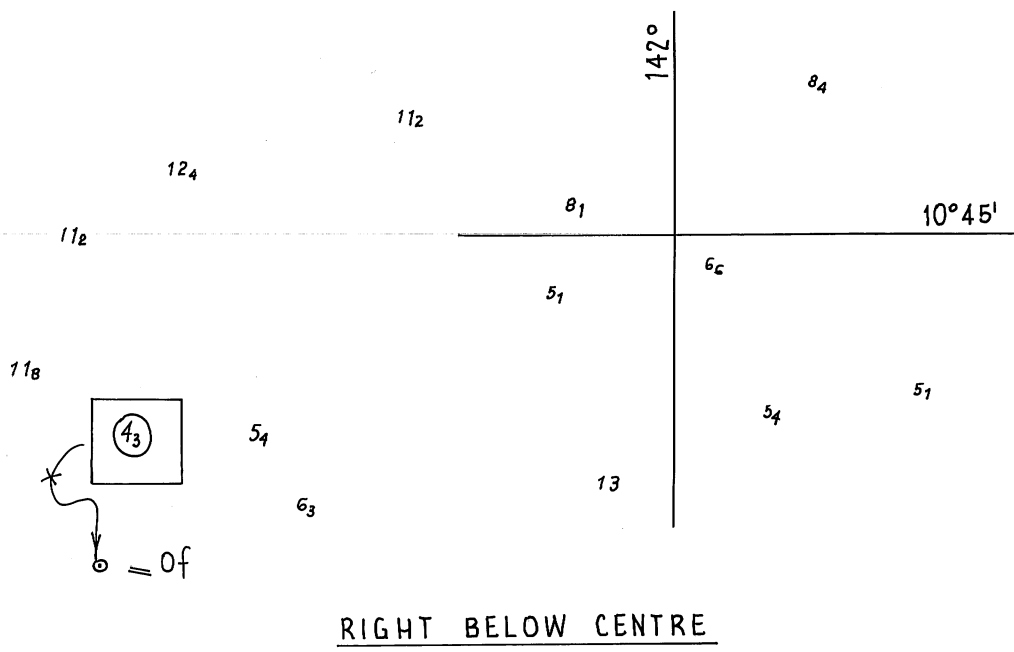


820/2009

1097/2009

© Commonwealth of Australia 2009

AUS 376

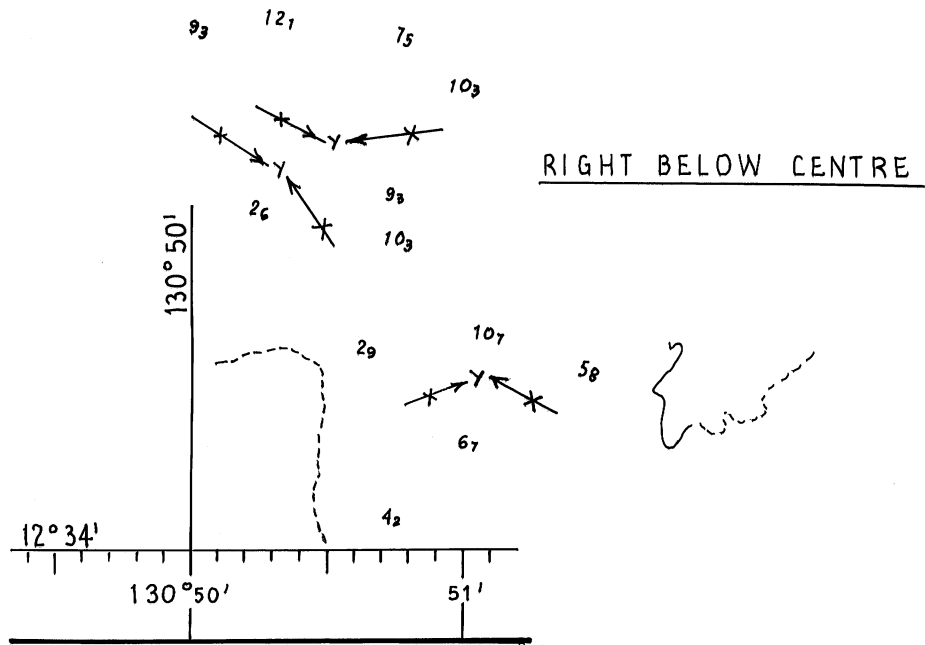


542/2009

1097/2009

© Commonwealth of Australia 2009

AUS 700

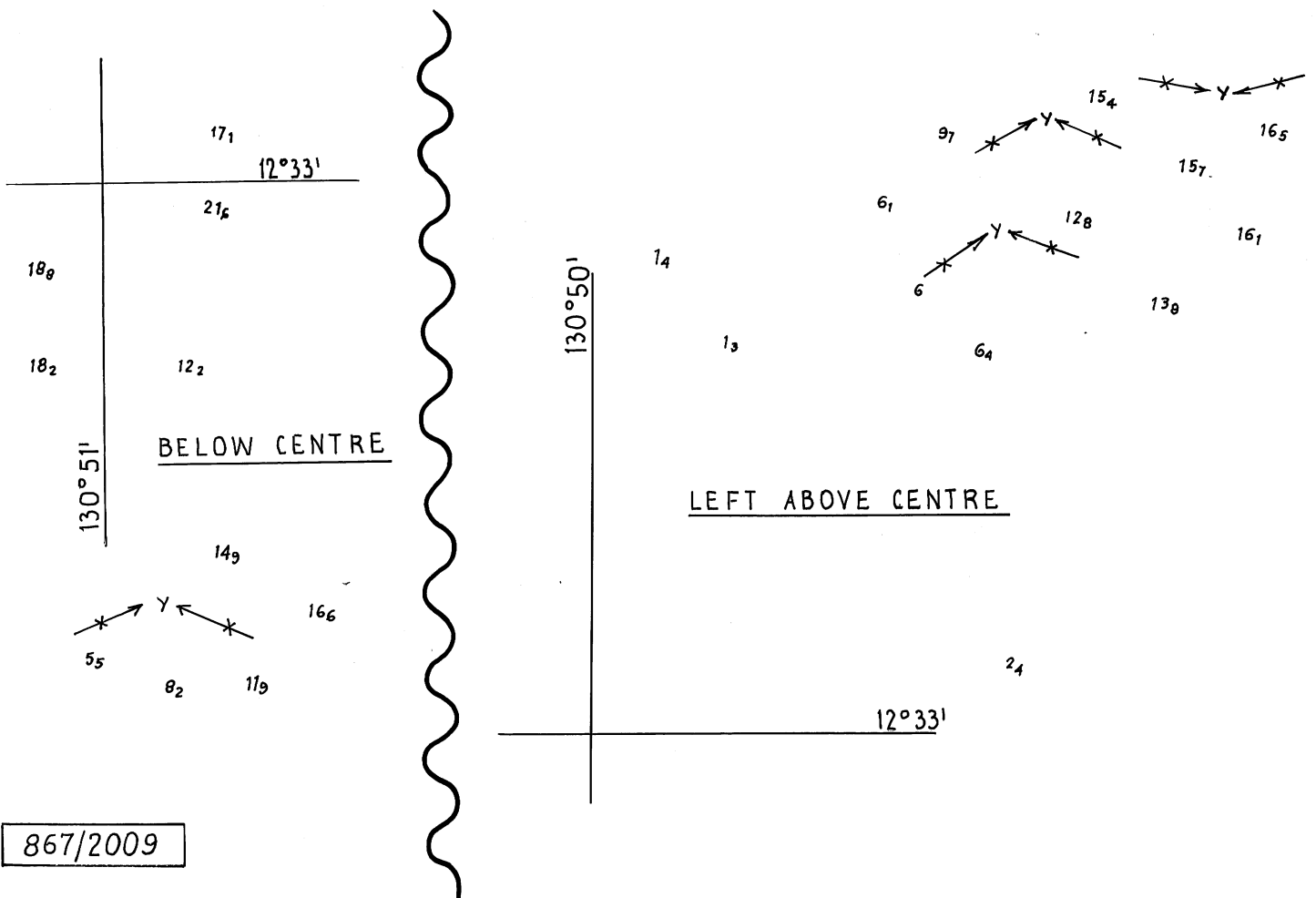


996/2009

1098/2009

© Commonwealth of Australia 2009

AUS 26

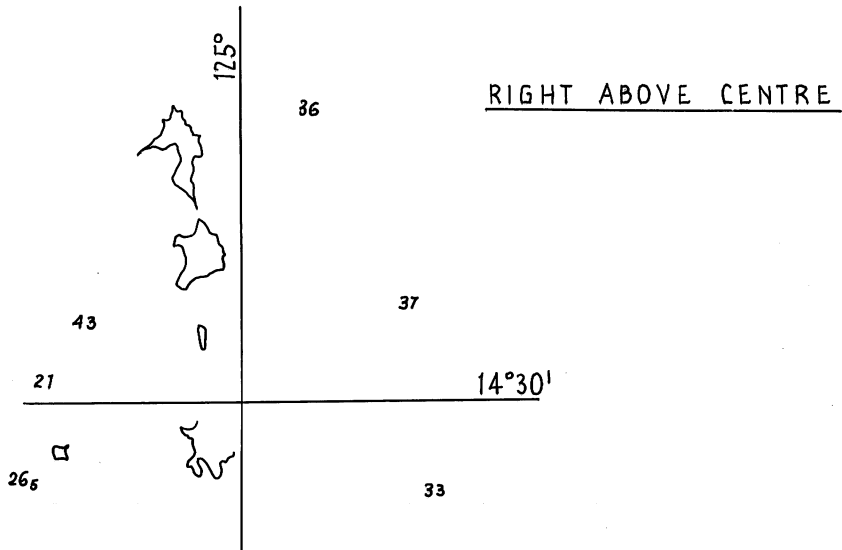
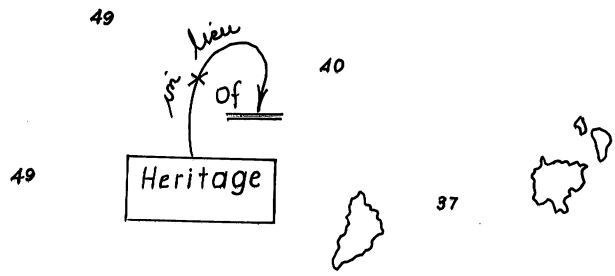


867/2009

1098/2009

© Commonwealth of Australia 2009

AUS 27

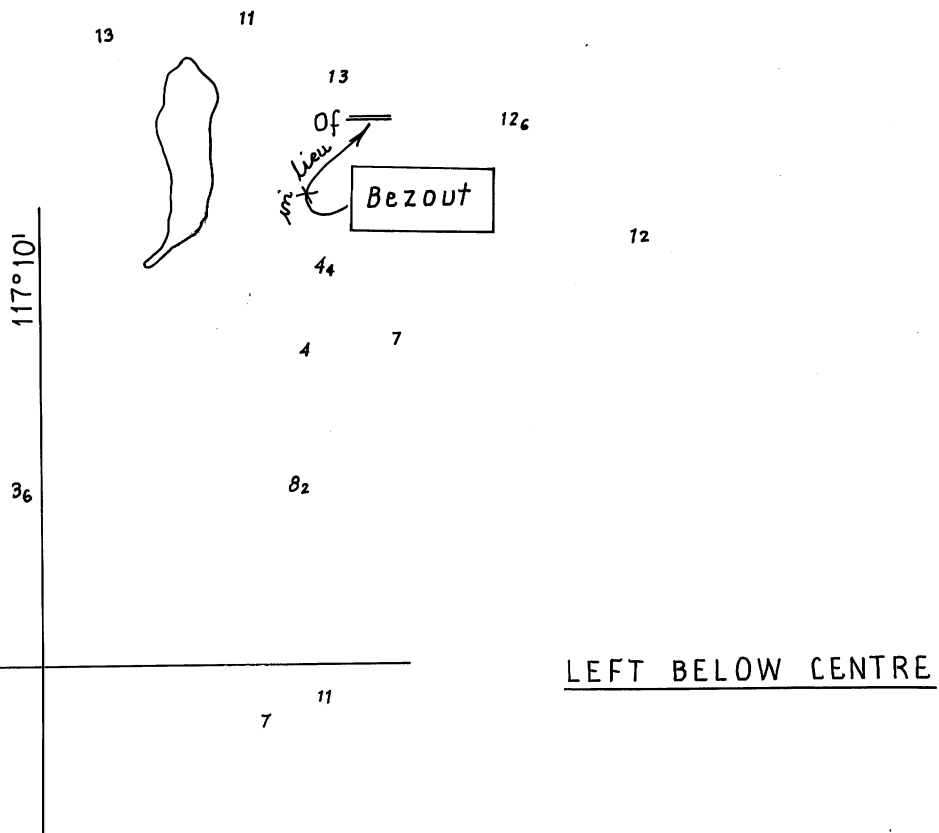


649/2009

1099/2009

© Commonwealth of Australia 2009

AUS 320

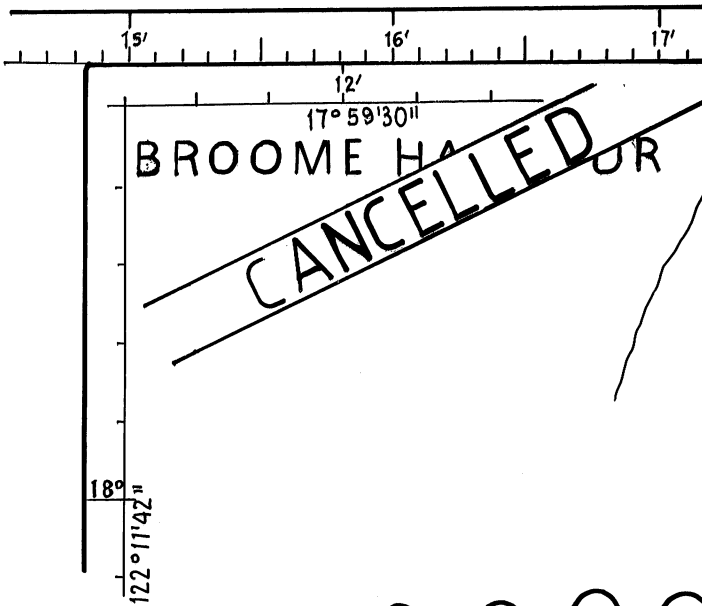


1054/2009

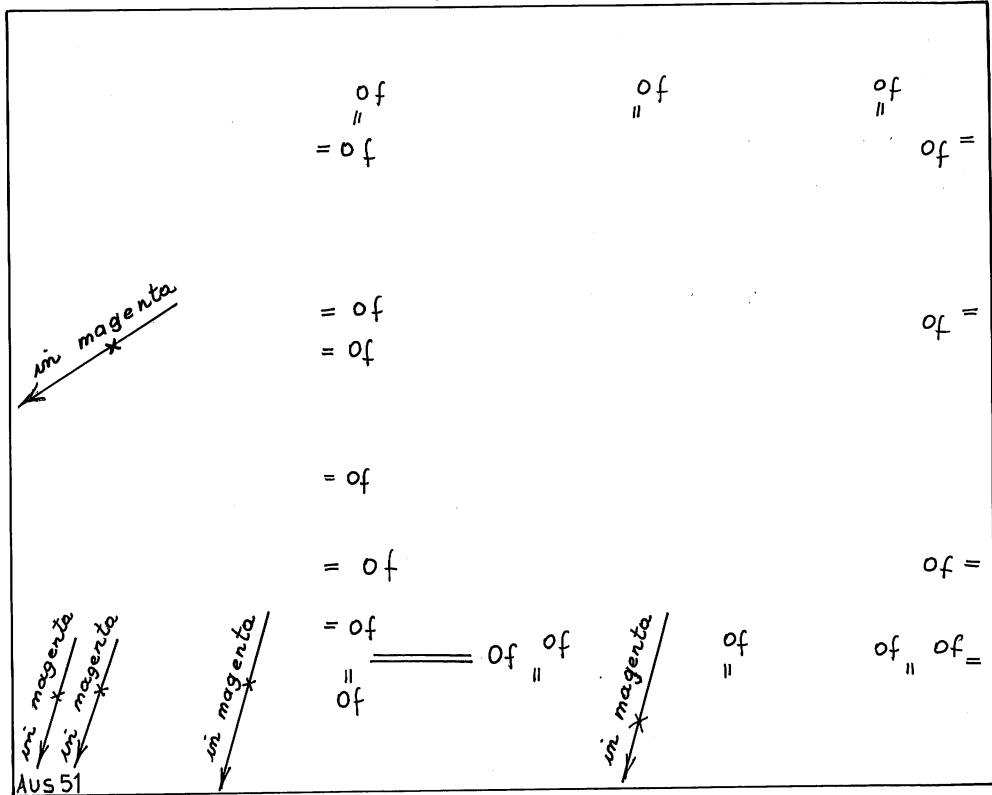
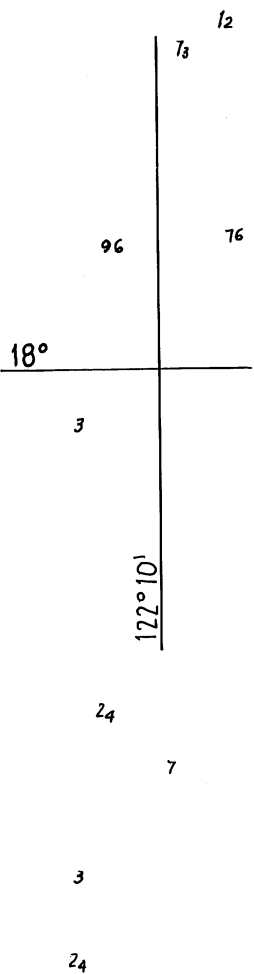
1101/2009

© Commonwealth of Australia 2009

AUS 55



PLAN:  
BROOME HARBOUR



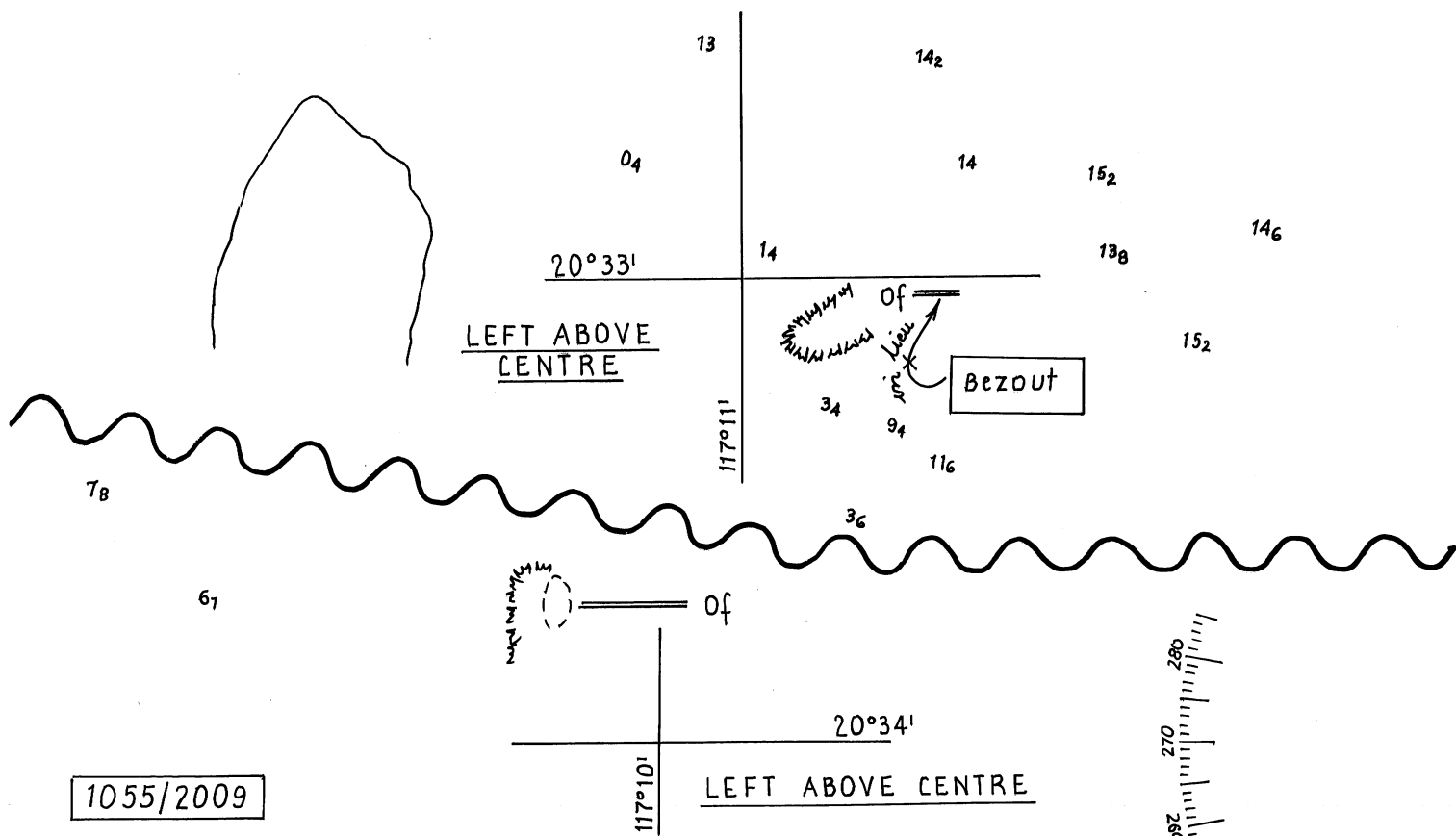
RIGHT BELOW CENTRE

708/2009

1100/2009

© Commonwealth of Australia 2009

AUS 50

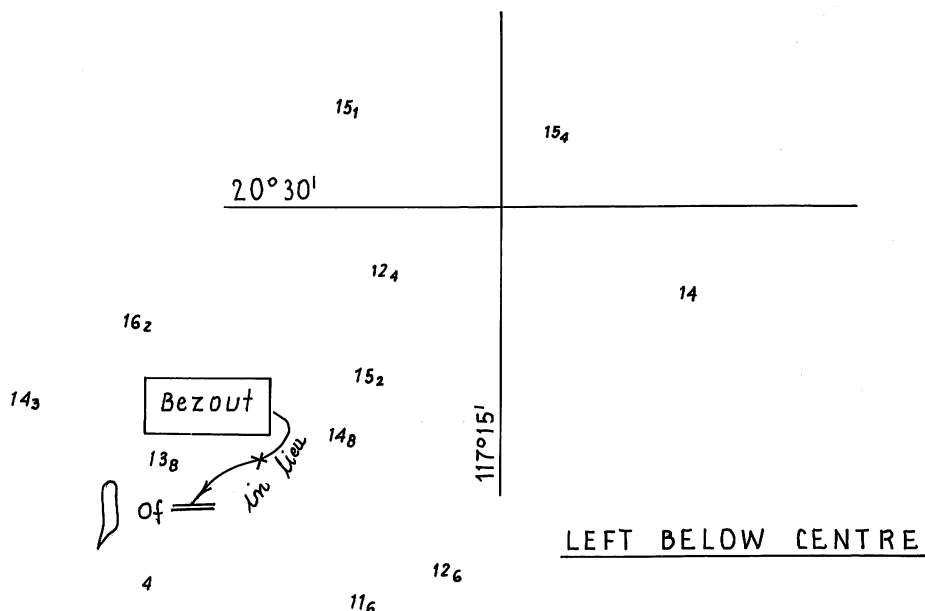


1055/2009

1101/2009

© Commonwealth of Australia 2009

AUS 56

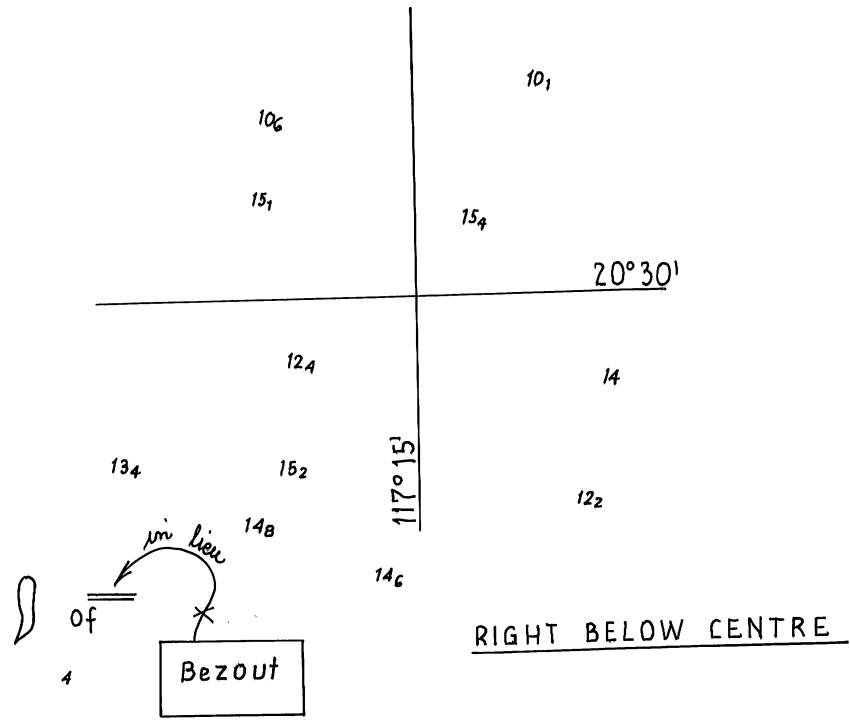


870/2009

1101/2009

© Commonwealth of Australia 2009

AUS 740

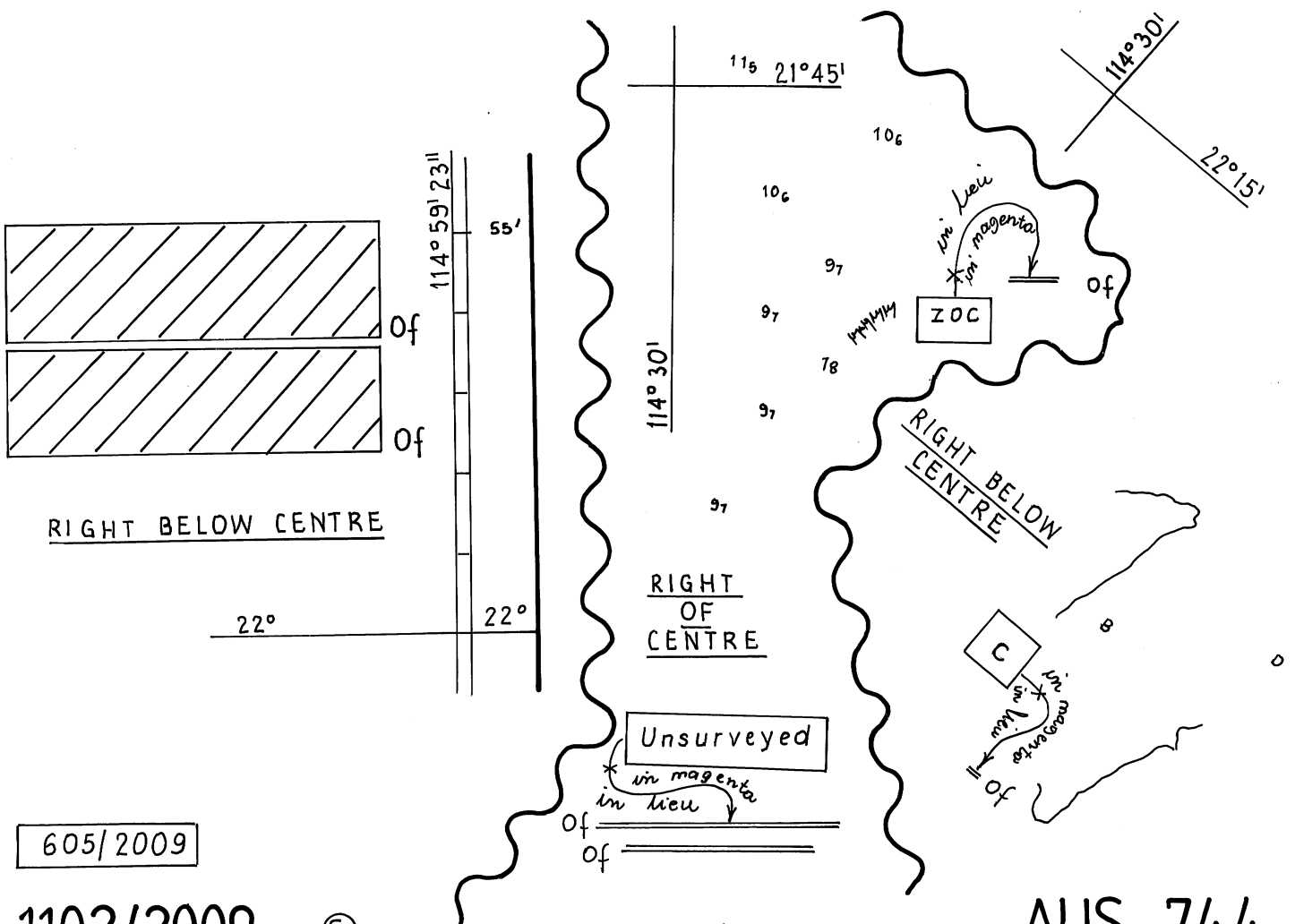


828/2009

1101/2009

© Commonwealth of Australia 2009

AUS 741

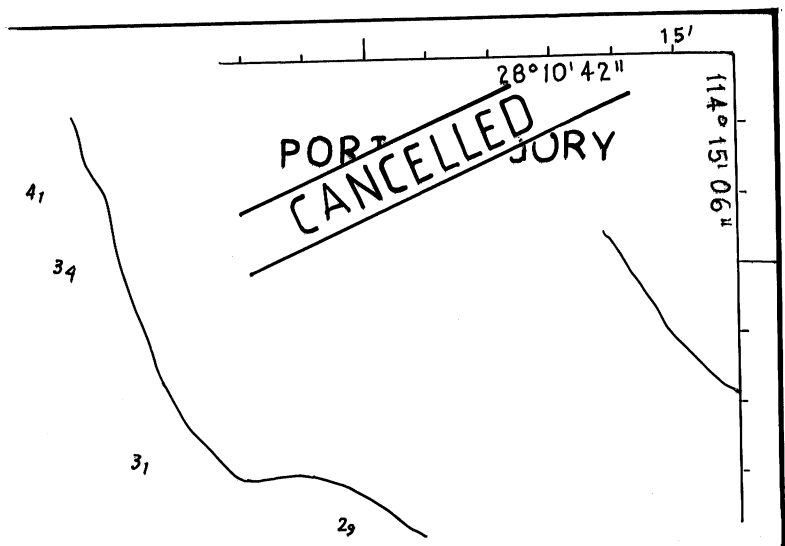


605/2009

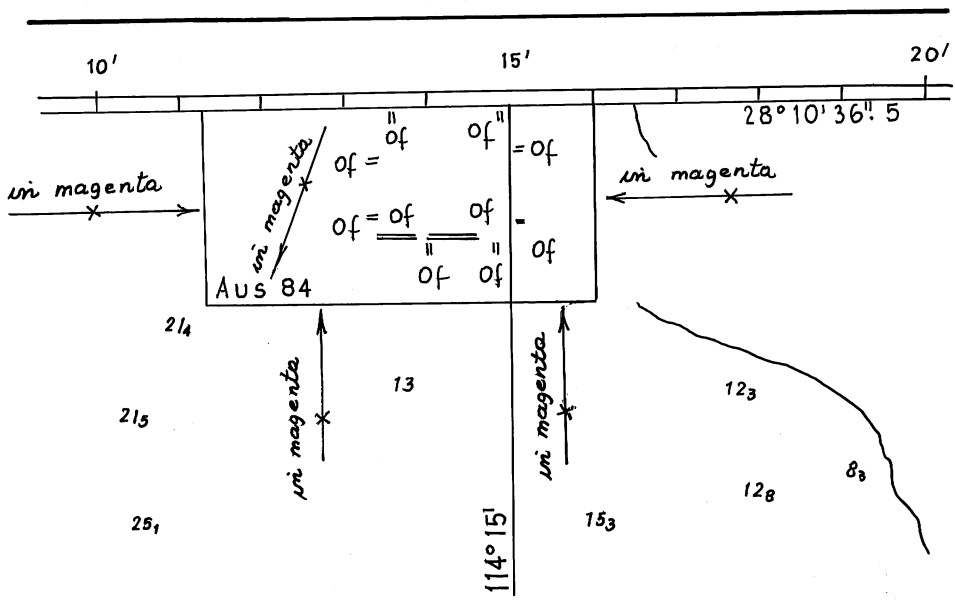
1102/2009

© Commonwealth of Australia 2009

AUS 744



PLAN:  
PORT GREGORY



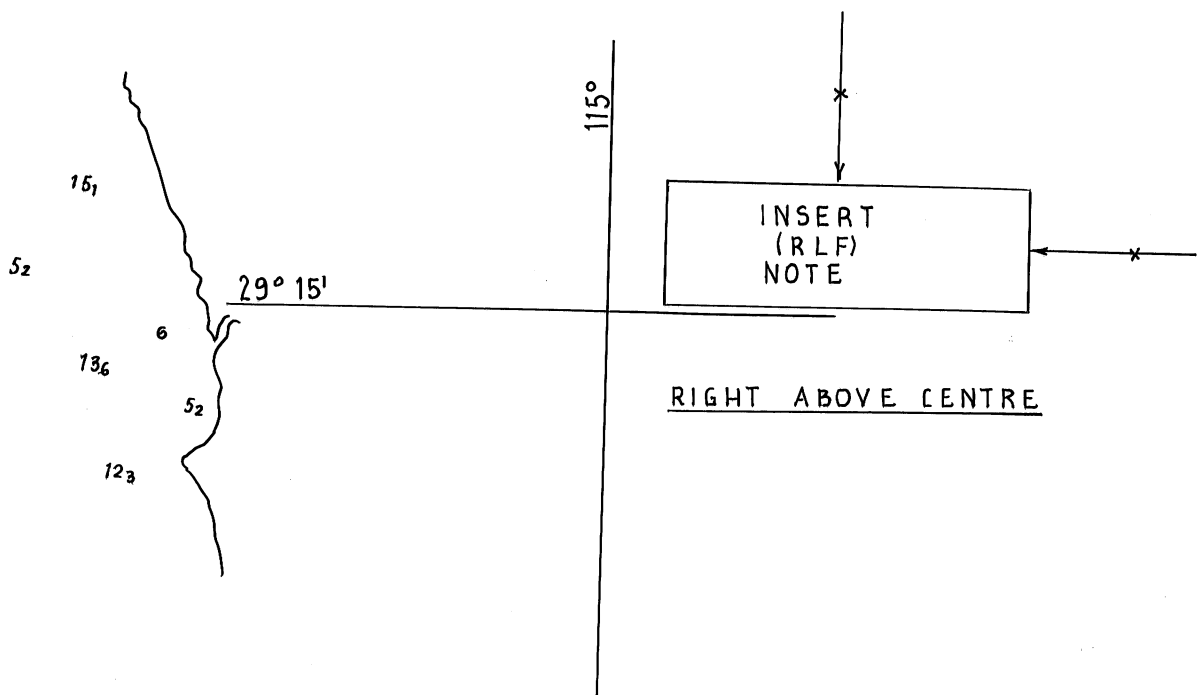
RIGHT ABOVE CENTRE

422/2009

1103/2009

© Commonwealth of Australia 2009

AUS 751

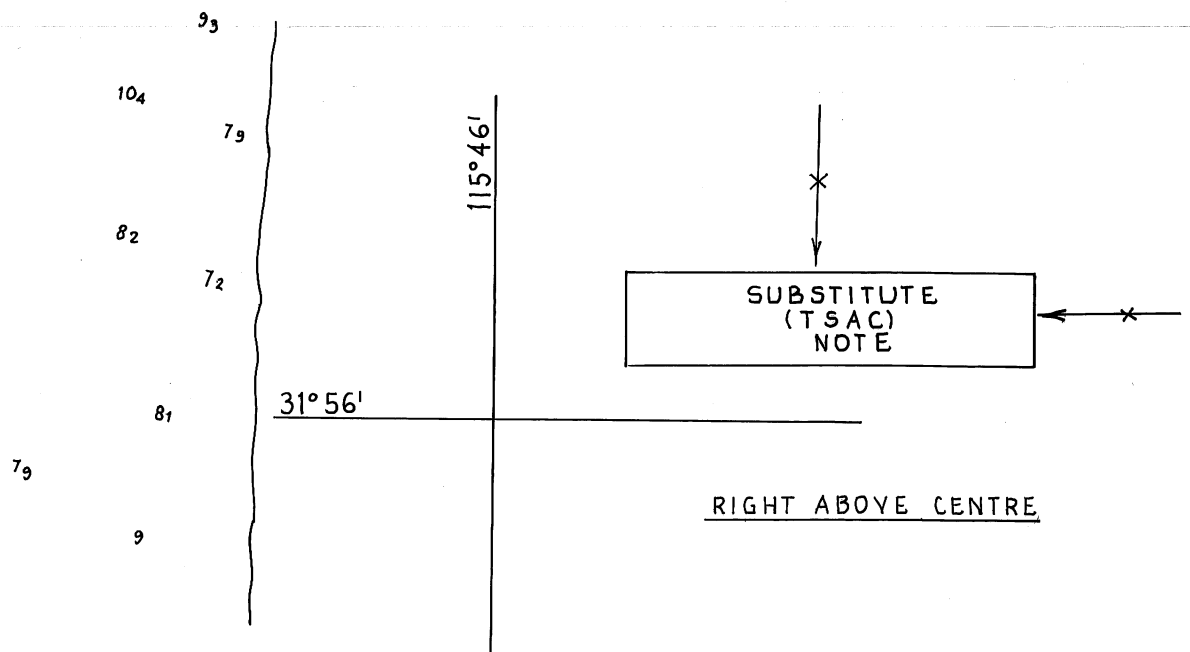


NE-14-8-2009

1104/2009

© Commonwealth of Australia 2009

AUS 752



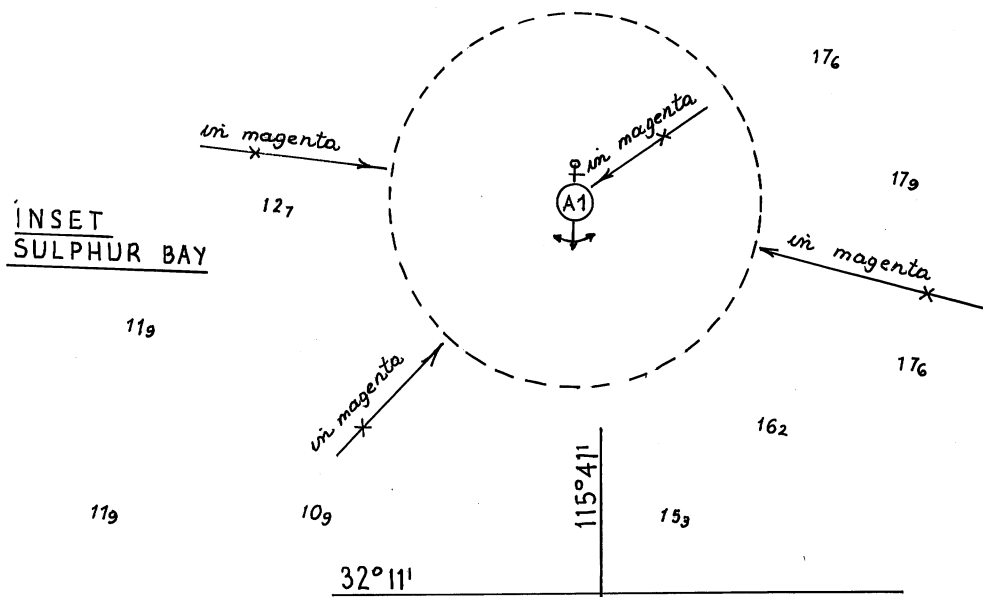
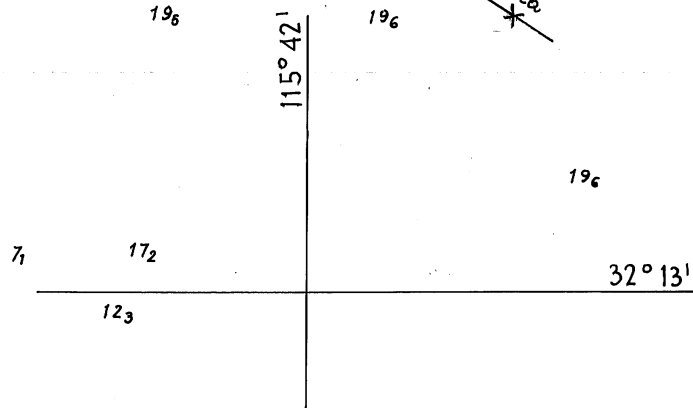
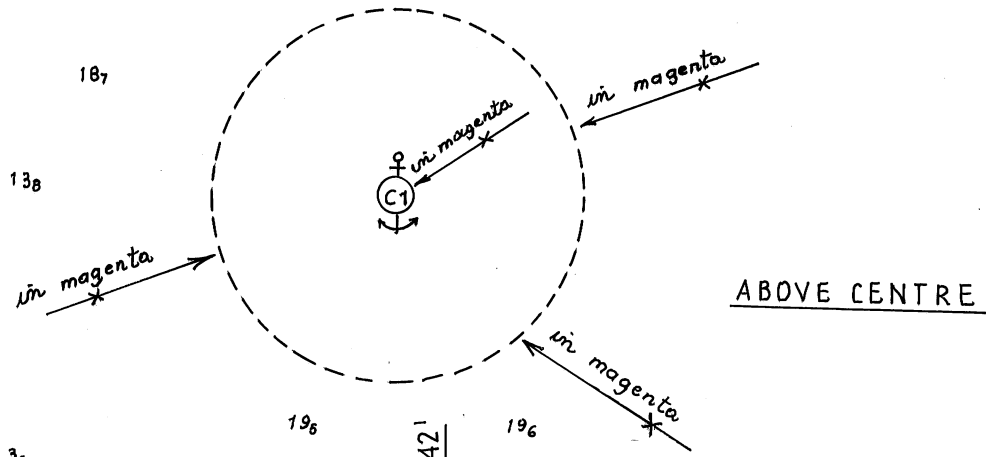
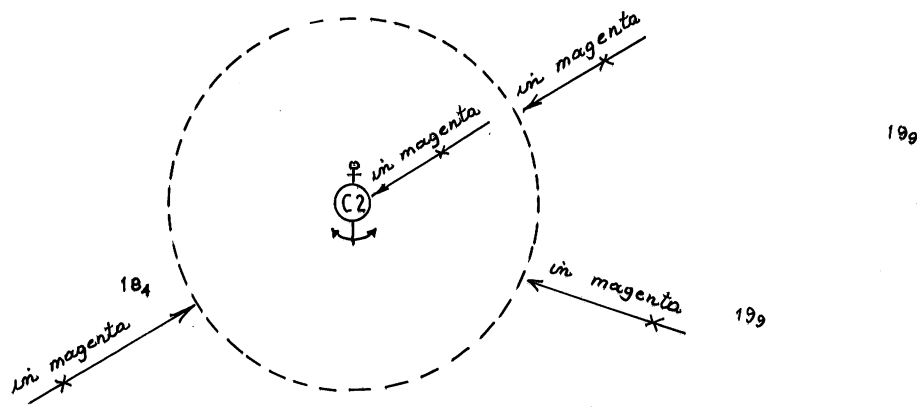
606/2009

1105/2009

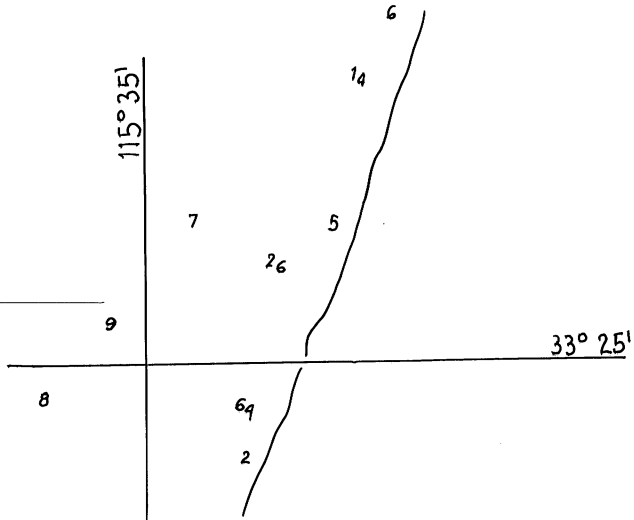
© Commonwealth of Australia 2009

AUS 112

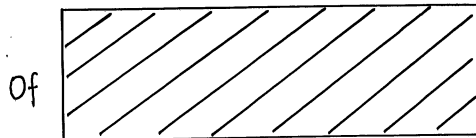








LEFT BELOW CENTRE

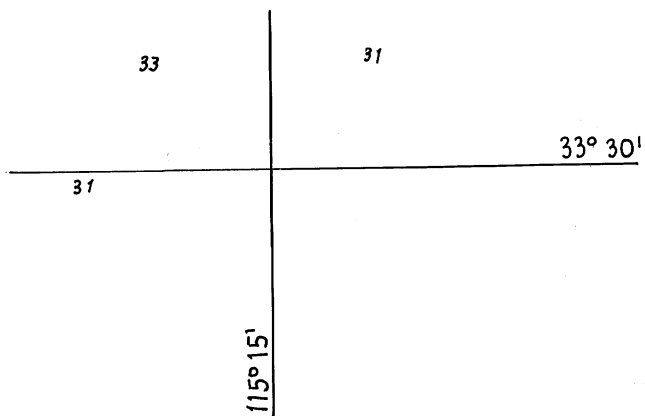


948/2009

1107/2009

© Commonwealth of Australia 2009

AUS 115



= of

266

LEFT BELOW CENTRE

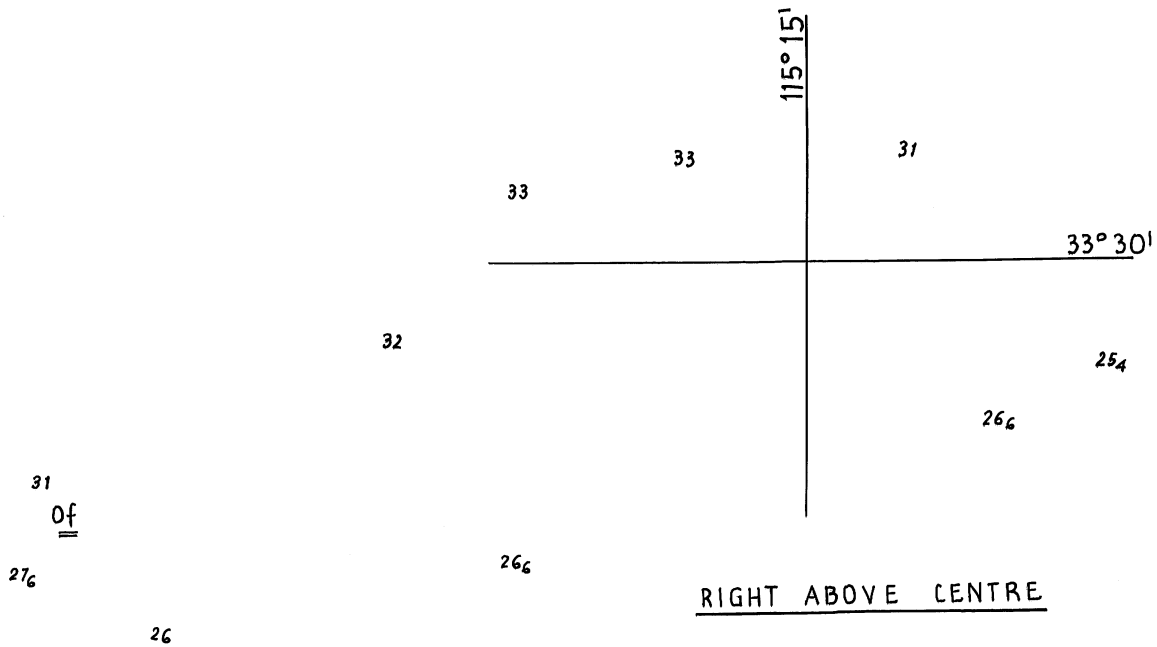
235  
 = of  
 = of  
 = of  
 176      162  
 12      125

872/2009

1108/2009

© Commonwealth of Australia 2009

AUS 755



31  
of  
26c

26

26c

= Of

949/2009

1108/2009

© Commonwealth of Australia 2009

AUS 756

RIGHT ABOVE  
CENTRE

INSERT  
BLOCK

138° 31'

34° 47'

FIG. 255M

Of *in lieu*  
32

138° 29'

34° 48'

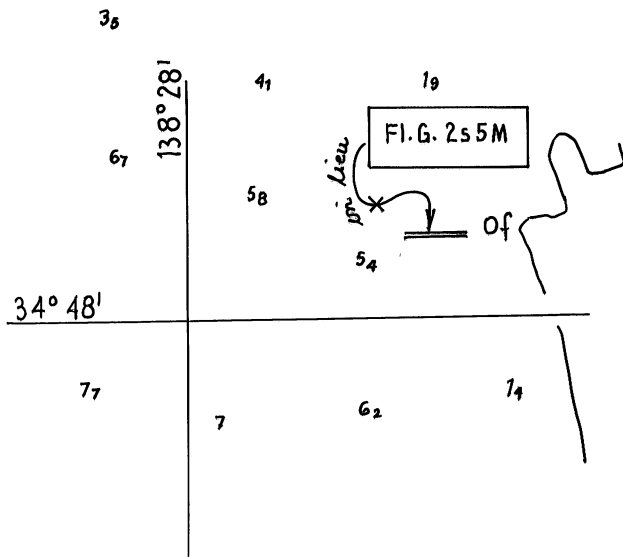
ABOVE CENTRE

423/2009

1109,1110/2009

© Commonwealth of Australia 2009

AUS 137



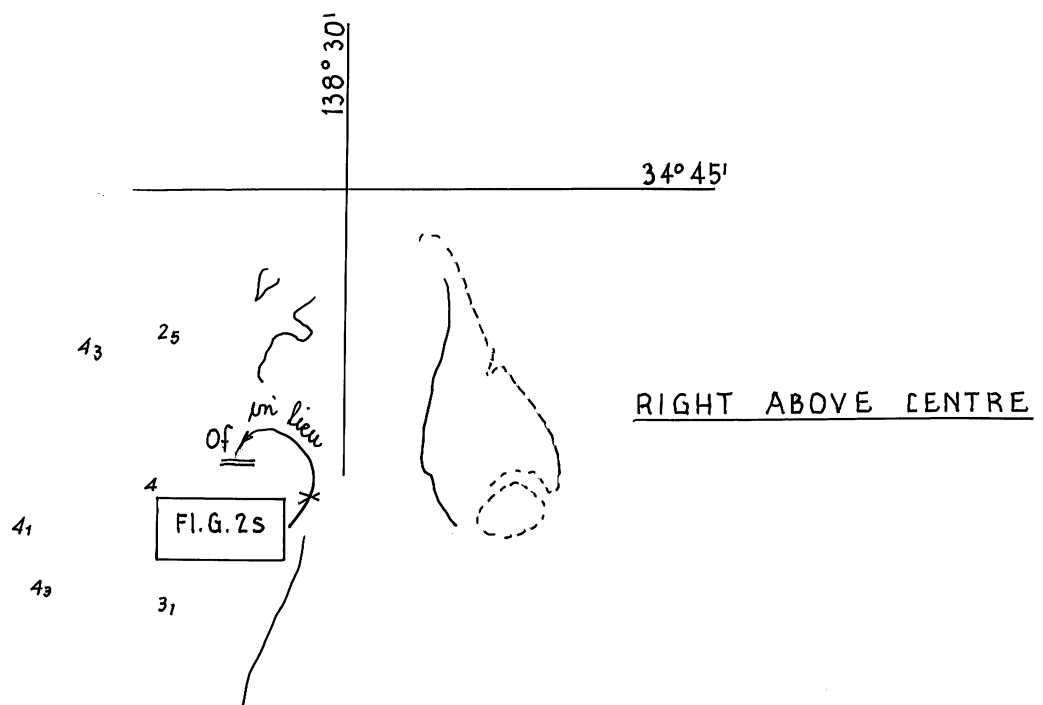
RIGHT ABOVE CENTRE

200/2009

1110/2009

© Commonwealth of Australia 2009

AUS 130



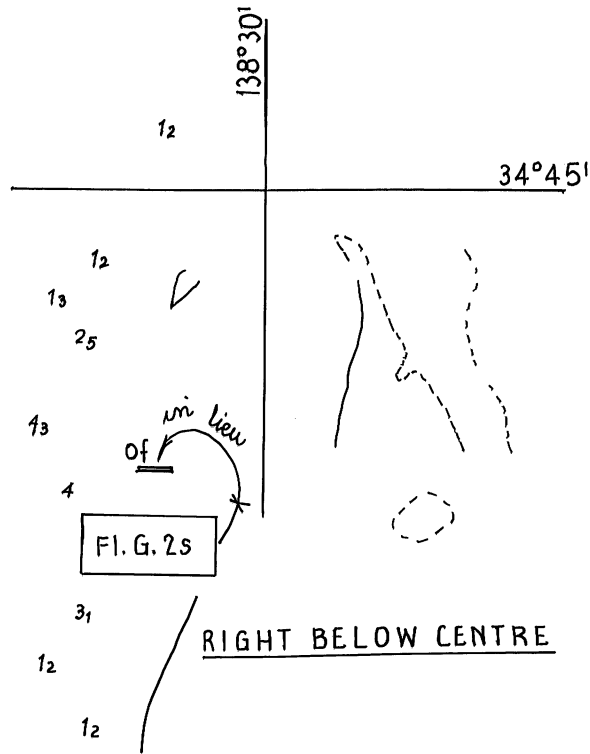
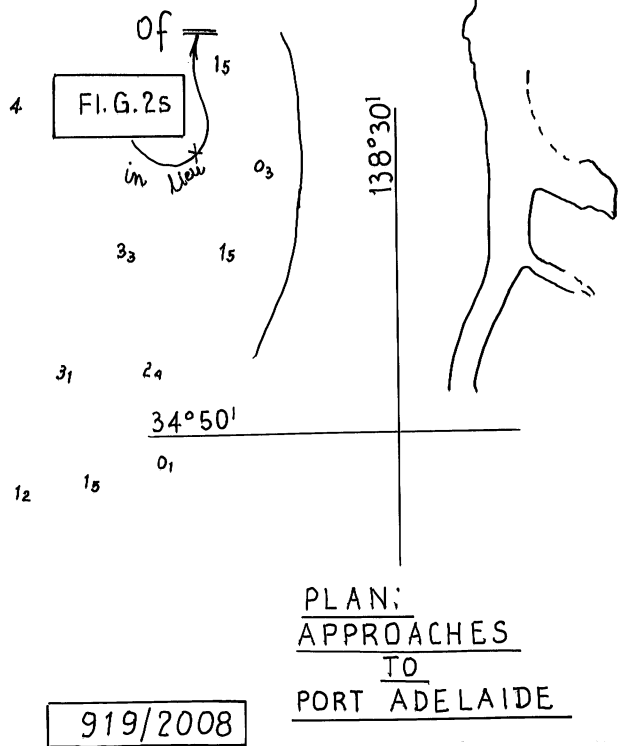
RIGHT ABOVE CENTRE

830/2009

1110/2009

© Commonwealth of Australia 2009

AUS 780

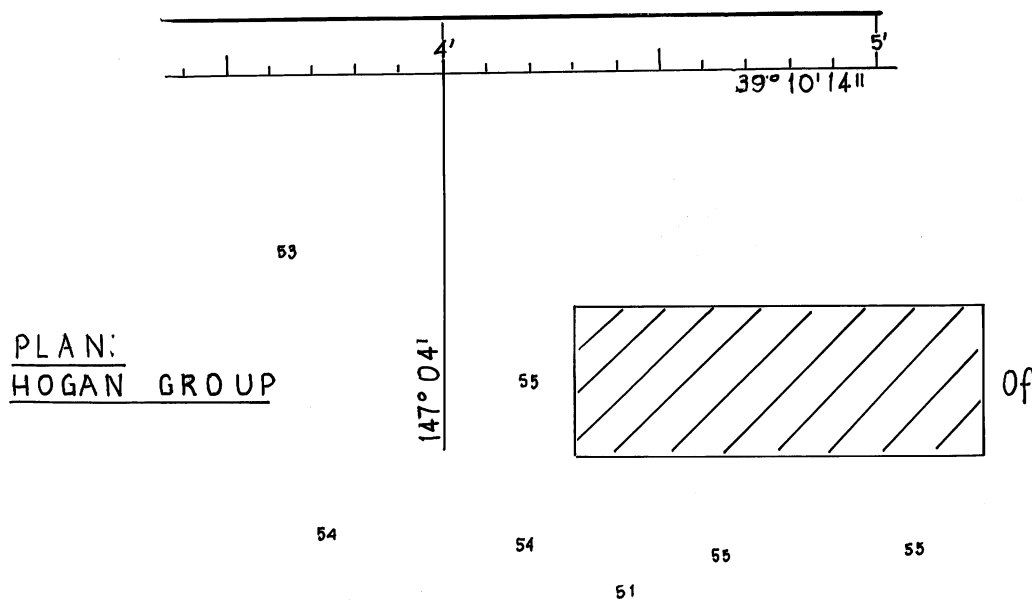


919/2008

1110/2009

© Commonwealth of Australia 2009

AUS 781



314/2009

1111/2009

© Commonwealth of Australia 2009

AUS 148