

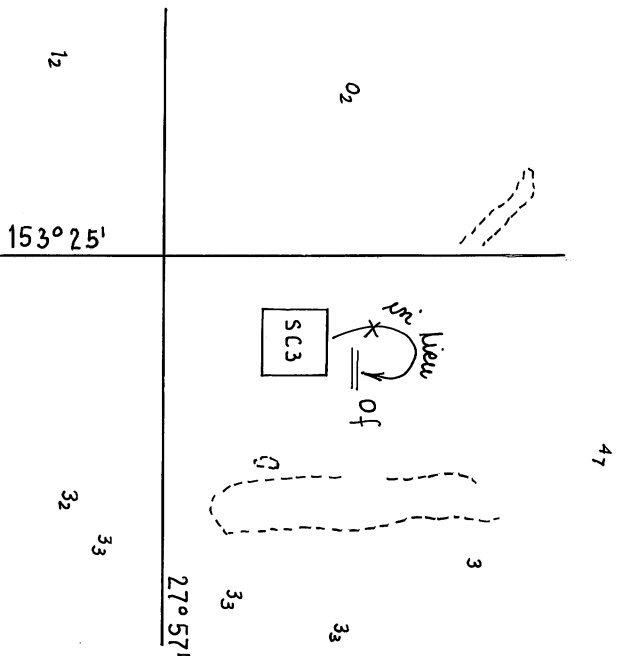
PLAN:
BRUNSWICK RIVER ENTRANCE

748/2009

8571/2009

© Commonwealth of Australia 2009

AUS 220



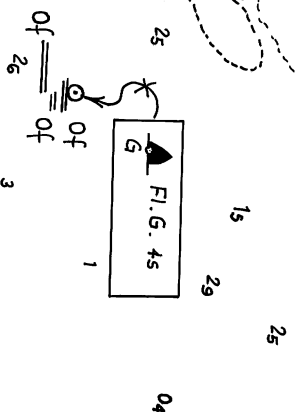
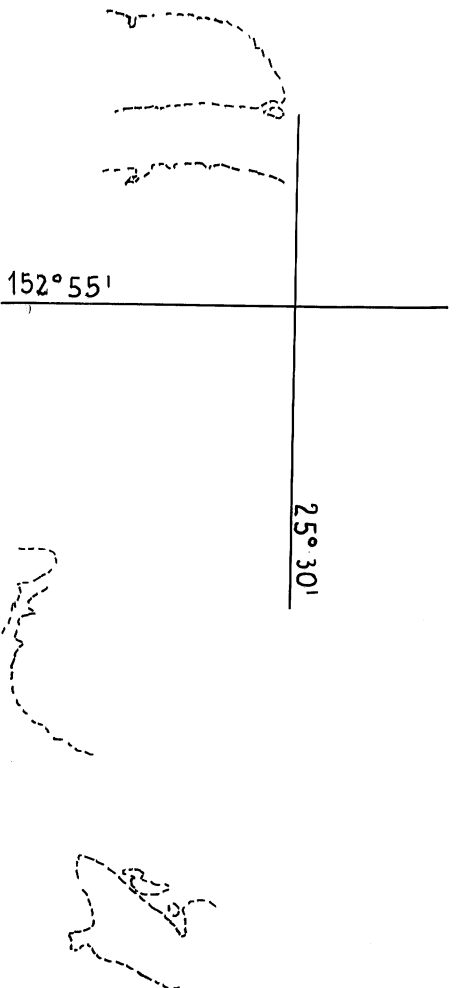
LEFT OF CENTRE

NC 22-05-2009

8591/2009

© Commonwealth of Australia 2009

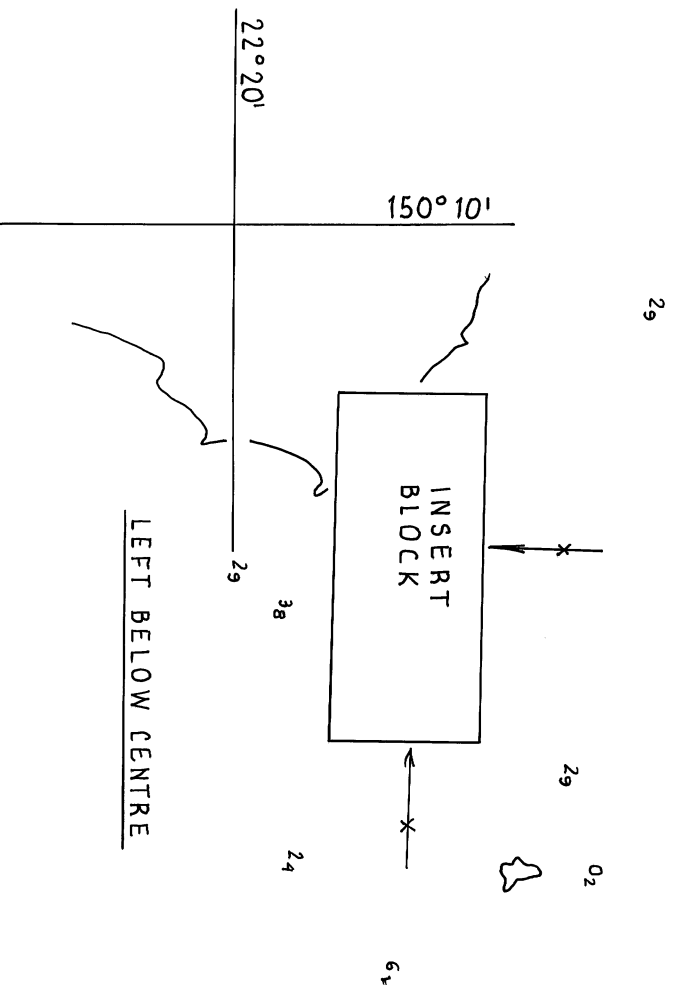
AUS 230



815/2009

© Commonwealth of Australia 2009

AUS 240



696/2009

861/2009

© Commonwealth of Australia 2009

AUS 260

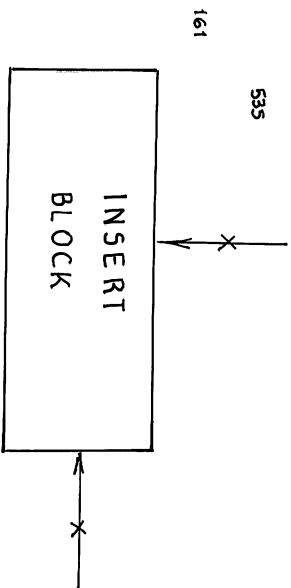


RIGHT BELOW CENTRE

623

146° 45'

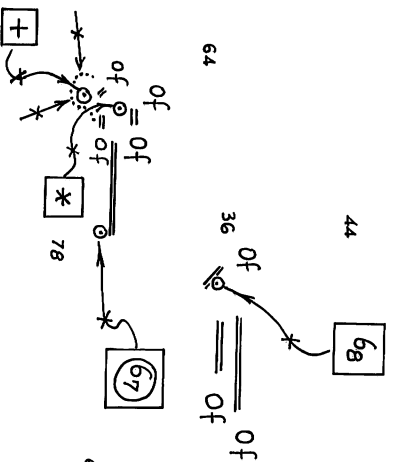
1192



406/2009

© Commonwealth of Australia 2009

AUS 830

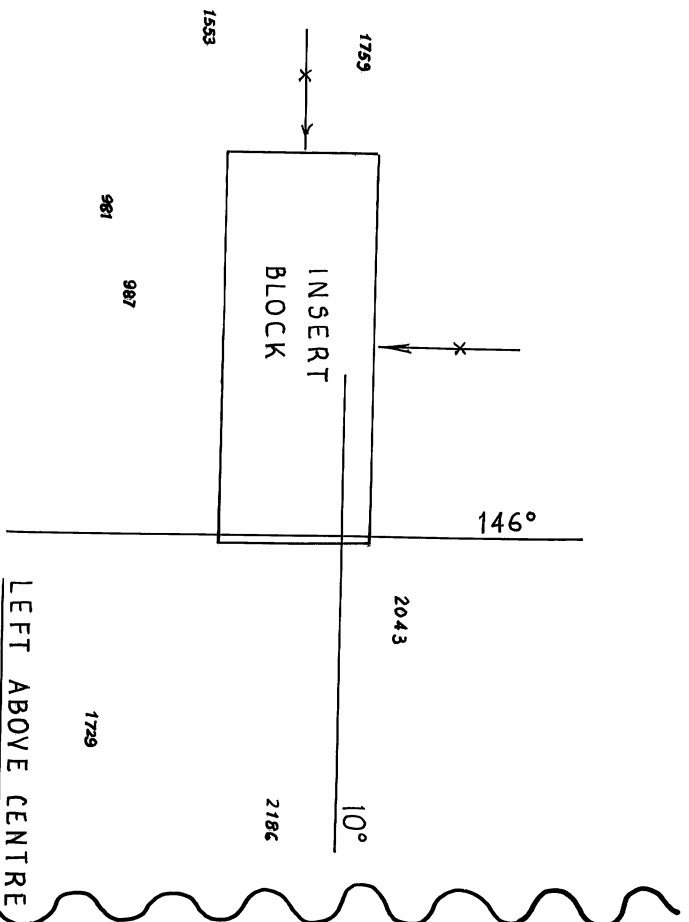


821/2009

863/2009

© Commonwealth of Australia 2009

AUS 377

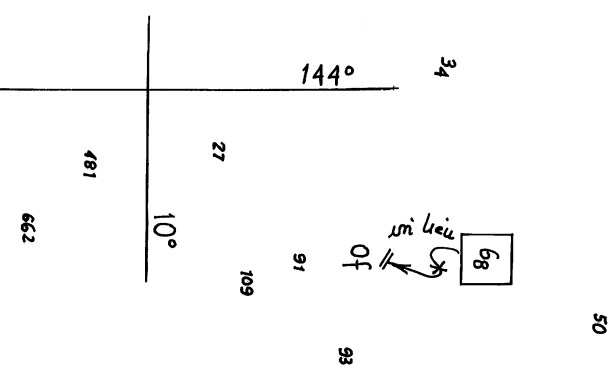


820/2009

863,864/2009

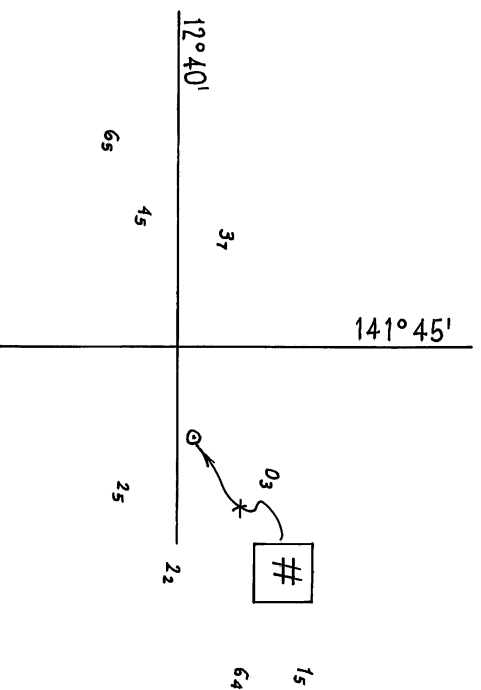
© Commonwealth of Australia 2009

LEFT ABOVE CENTRE



INT 620
AUS 4620

RIGHT ABOVE CENTRE



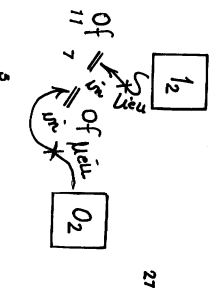

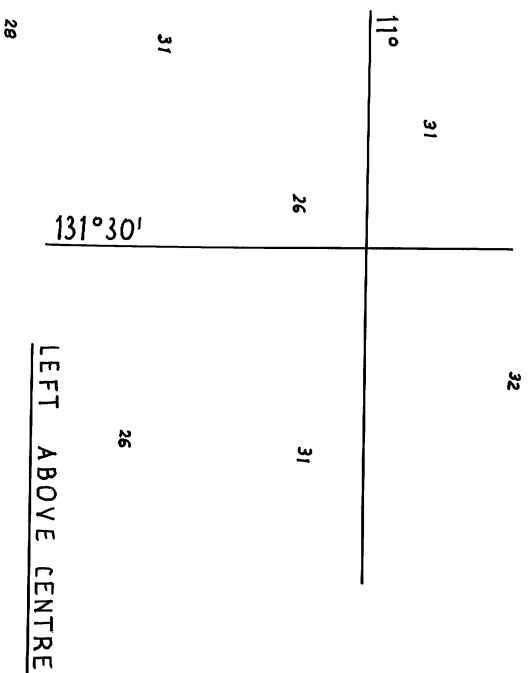
NE 13-2-2009

865/2009

© Commonwealth of Australia 2009



AUS 4

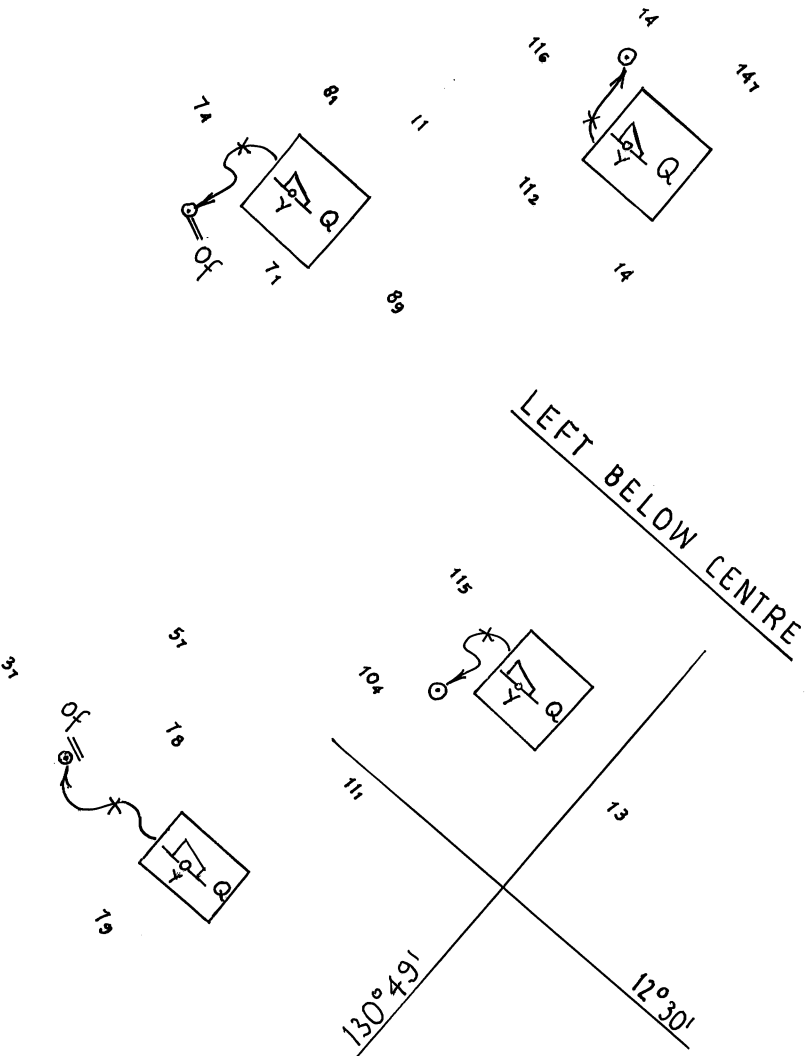


705/2009

866/2009

© Commonwealth of Australia 2009

AUS 308

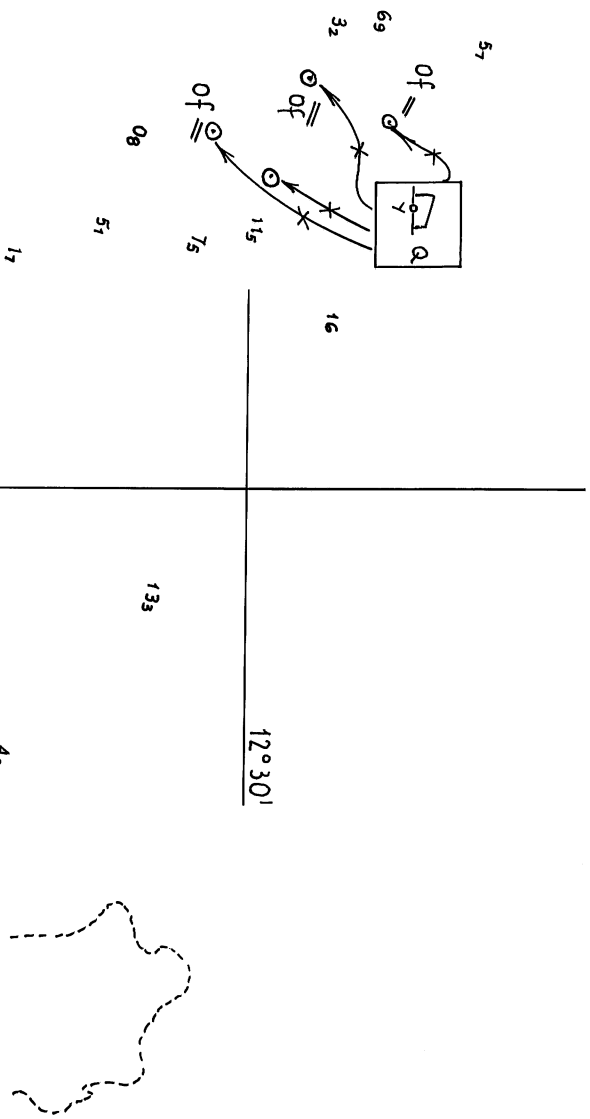


825/2009

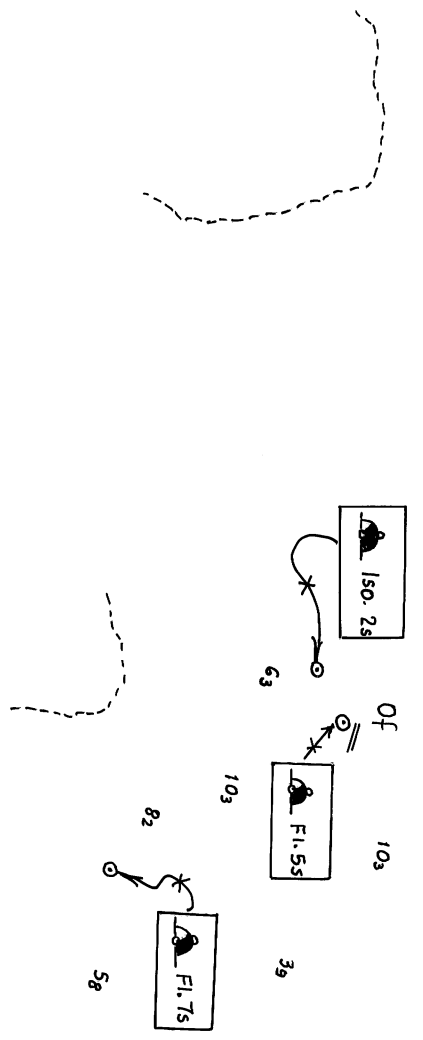
867/2009

© Commonwealth of Australia 2009

AUS 24



2
23 63
93 121
RIGHT BELOW CENTRE

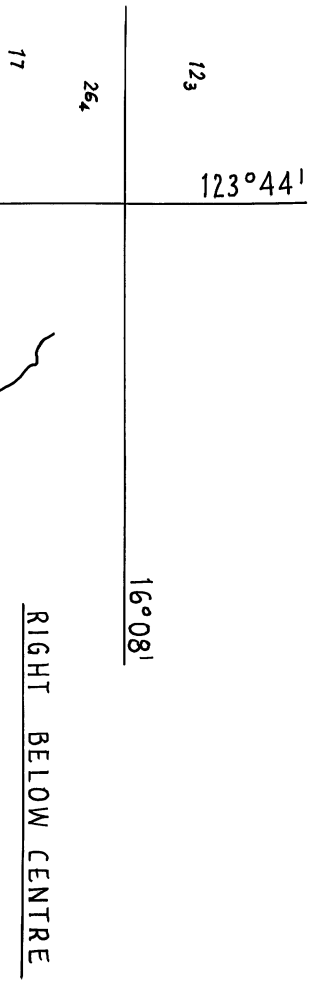


825/2009

8671/2009

© Commonwealth of Australia 2009

AUS 26

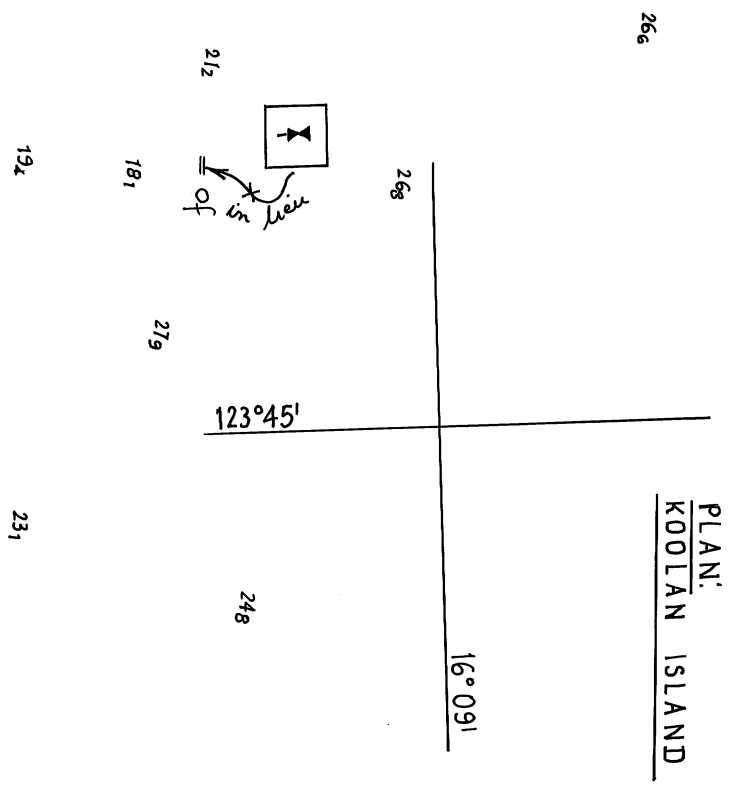


NC-30-01-2009

869/2009

© Commonwealth of Australia 2009

AUS 4.0

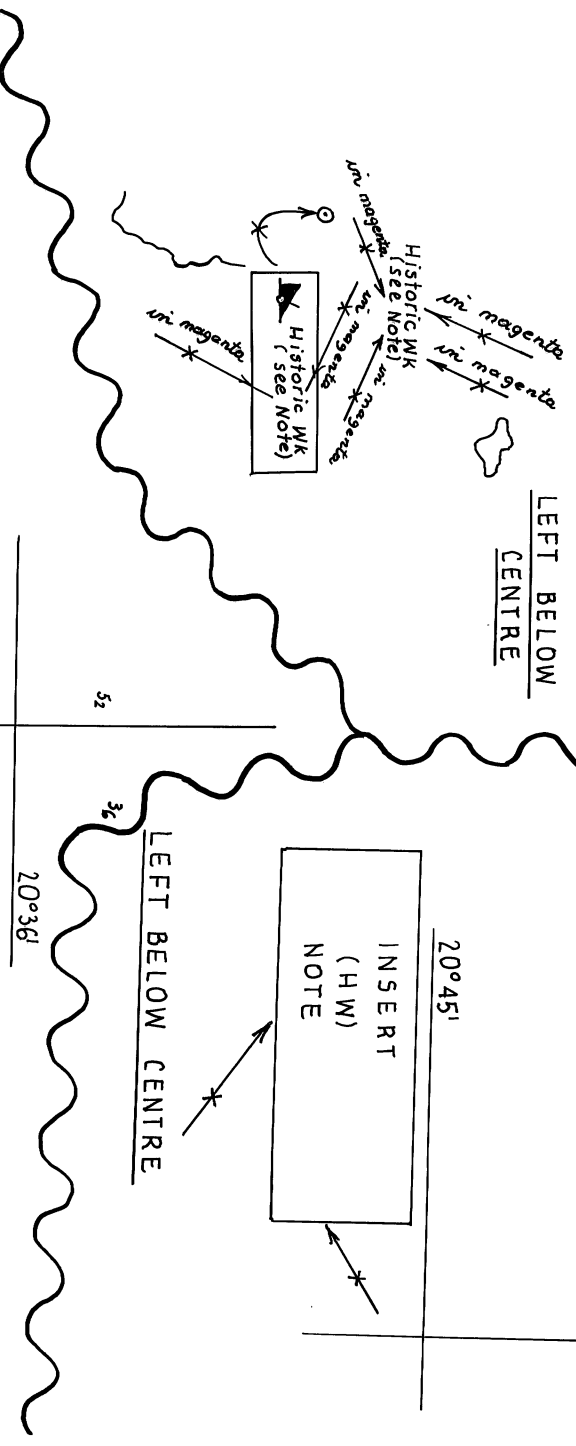
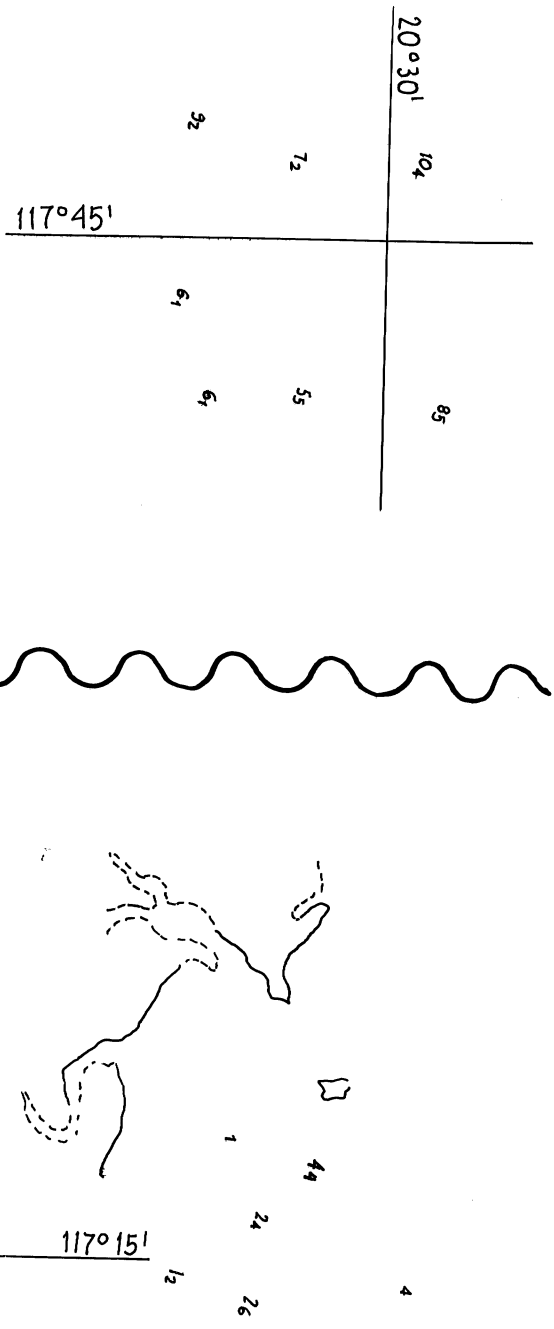


57/2009

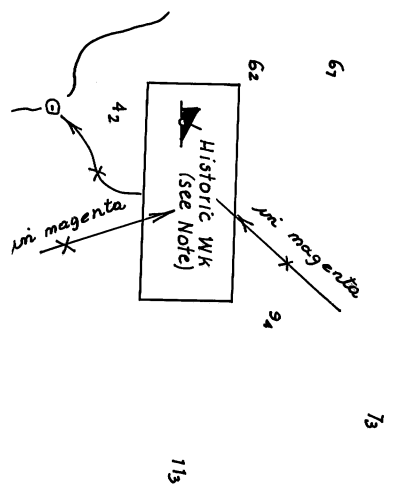
869/2009

© Commonwealth of Australia 2009

AUS 4.1



PLAN:
DEPUCH ISLAND ANCHORAGE

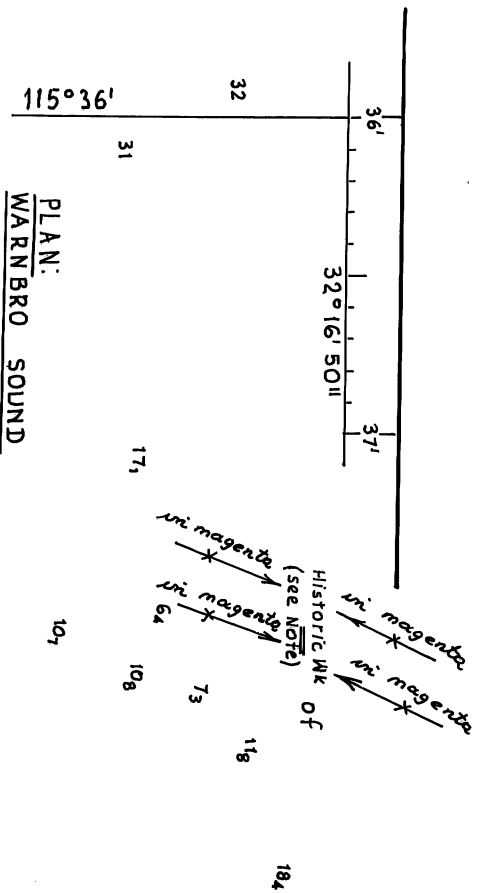


828/2009

870/2009

© Commonwealth of Australia 2009

AUS 740

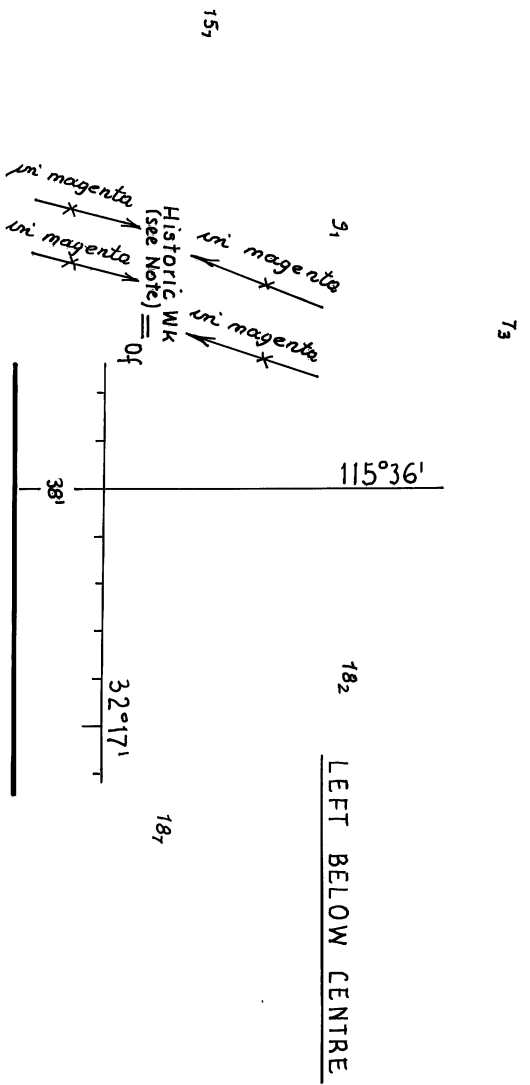


308/2009

872/2009

© Commonwealth of Australia 2009

AUS 116

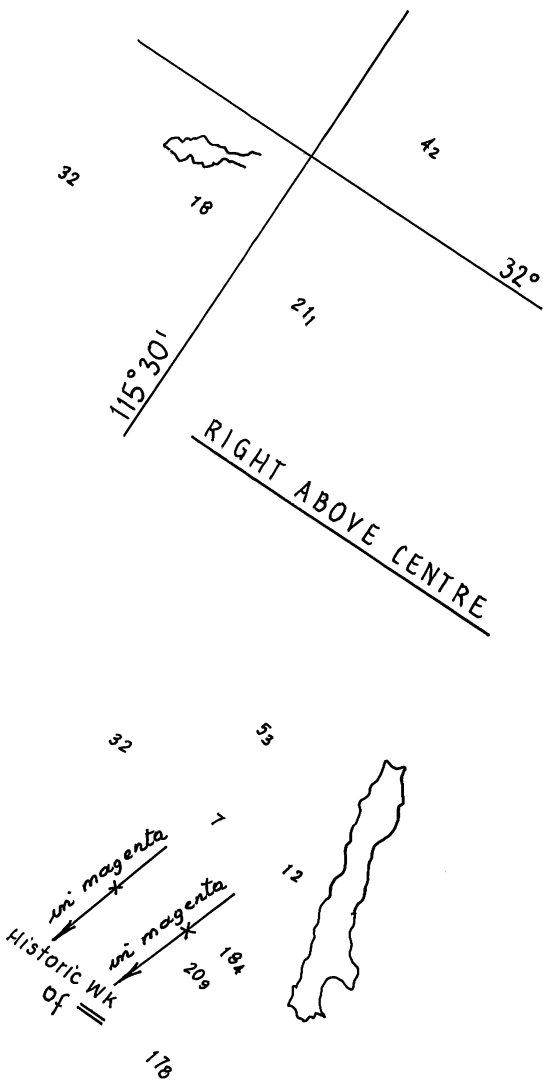


654/2009

872/2009

© Commonwealth of Australia 2009

AUS 117

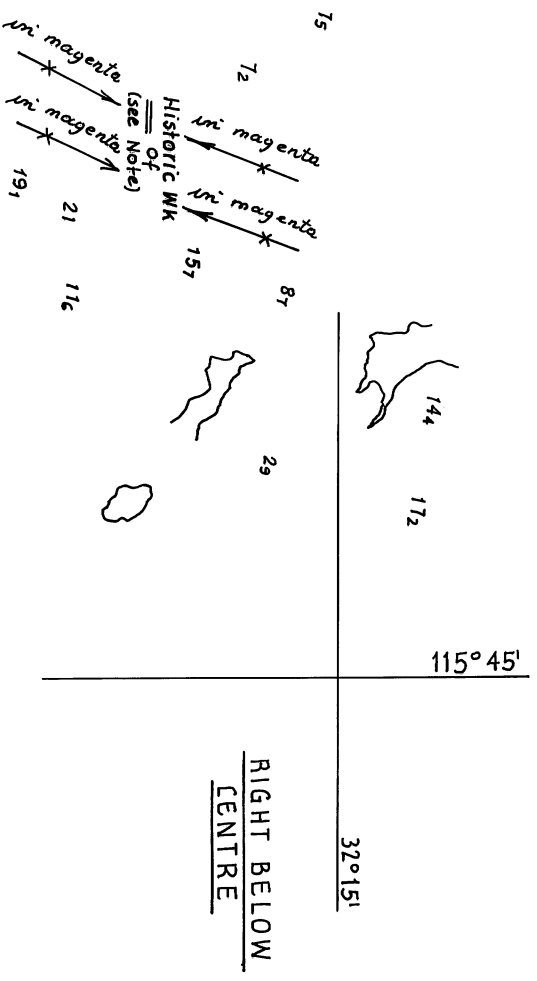


253/2009

872/2009

© Commonwealth of Australia 2009

AUS 334



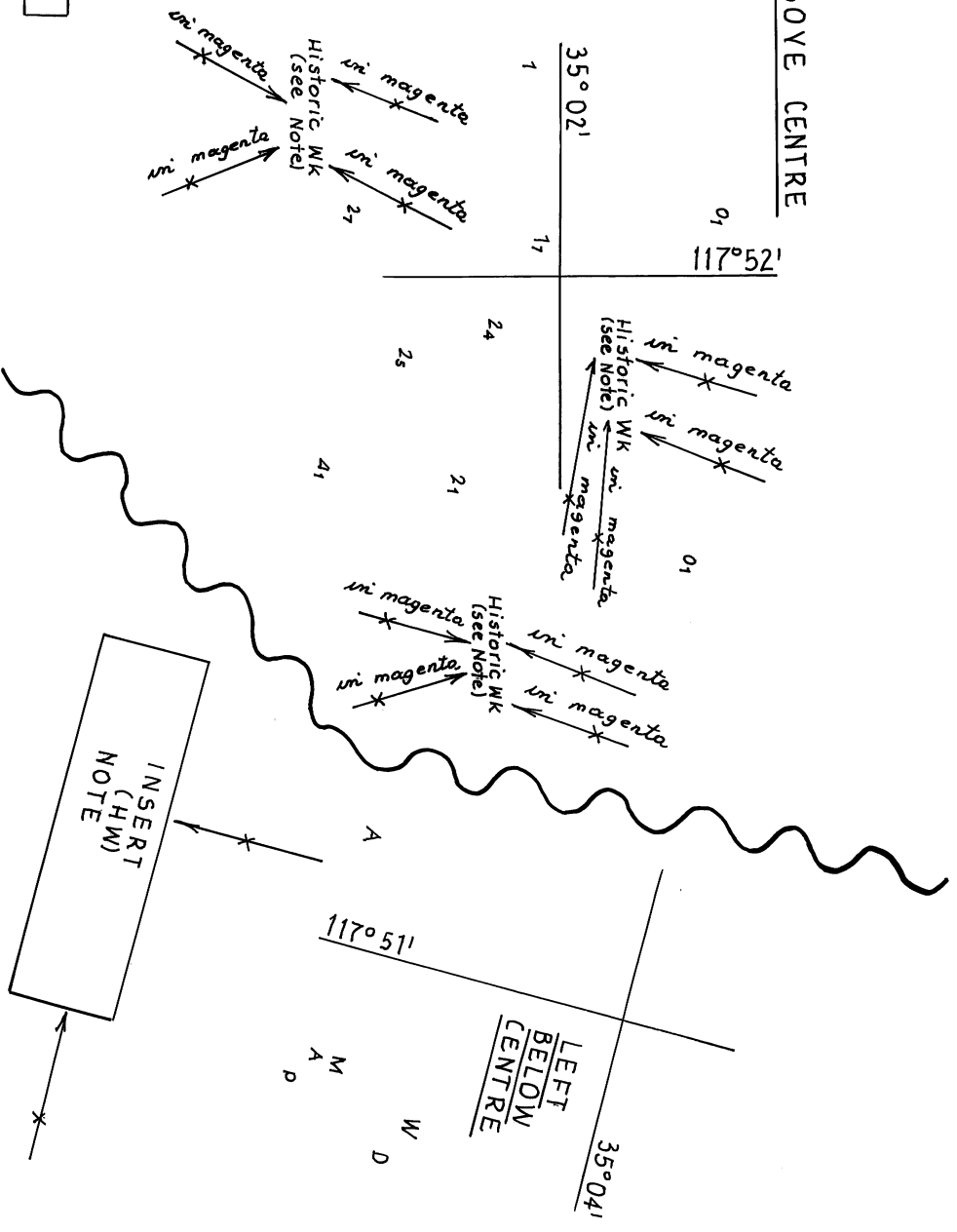
606/2009

872/2009

© Commonwealth of Australia 2009

AUS 754

LEFT ABOVE CENTRE



310/2009

874/2009

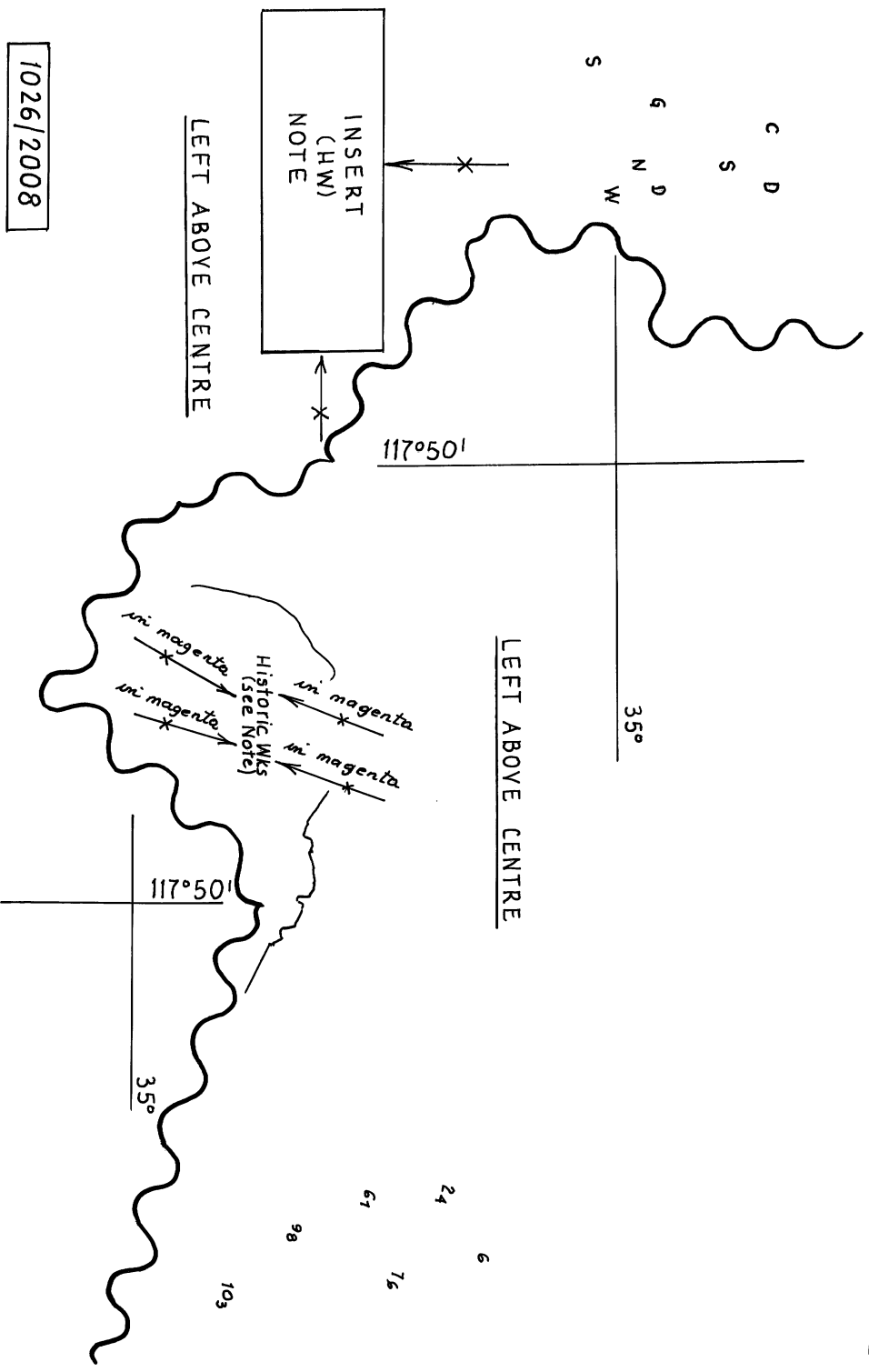
© Commonwealth of Australia 2009

AUS 109

C D
S D
S W

INSERT
(HW)
NOTE

LEFT ABOVE CENTRE



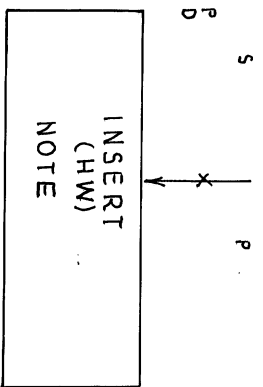
1026/2008

874/2009

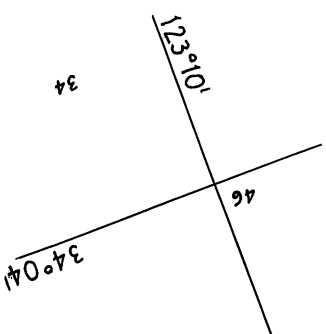
© Commonwealth of Australia 2009

AUS 118

LEFT ABOVE CENTRE

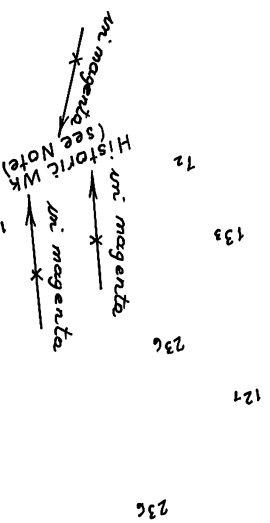


121°40'



PLAN

APPROACHES TO GOOSE ISLAND BAY



371/2009

875/2009

© Commonwealth of Australia 2009

AUS 119

RIGHT ABOVE CENTRE

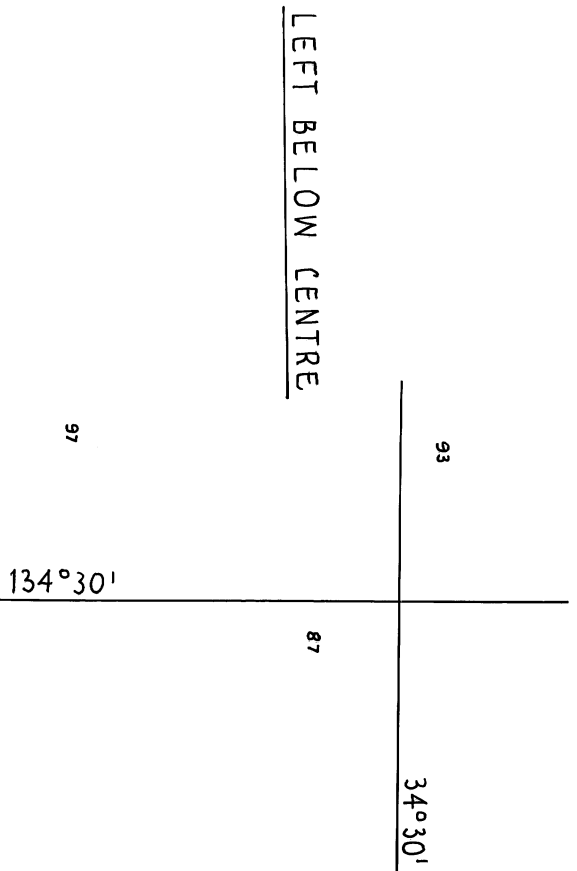


NE 30-1-2009

875/2009

© Commonwealth of Australia 2009

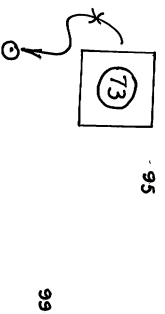
AUS 763



105

96

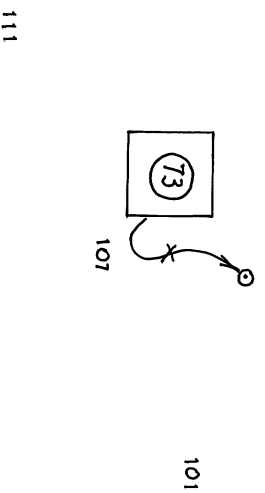
372/2009



876/2009

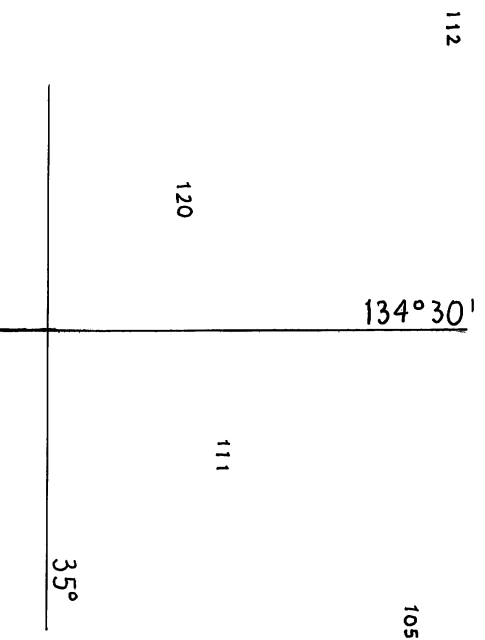
© Commonwealth of Australia 2009

AUS 342



111

LEFT ABOVE CENTRE



105

373/2009

876/2009

© Commonwealth of Australia 2009

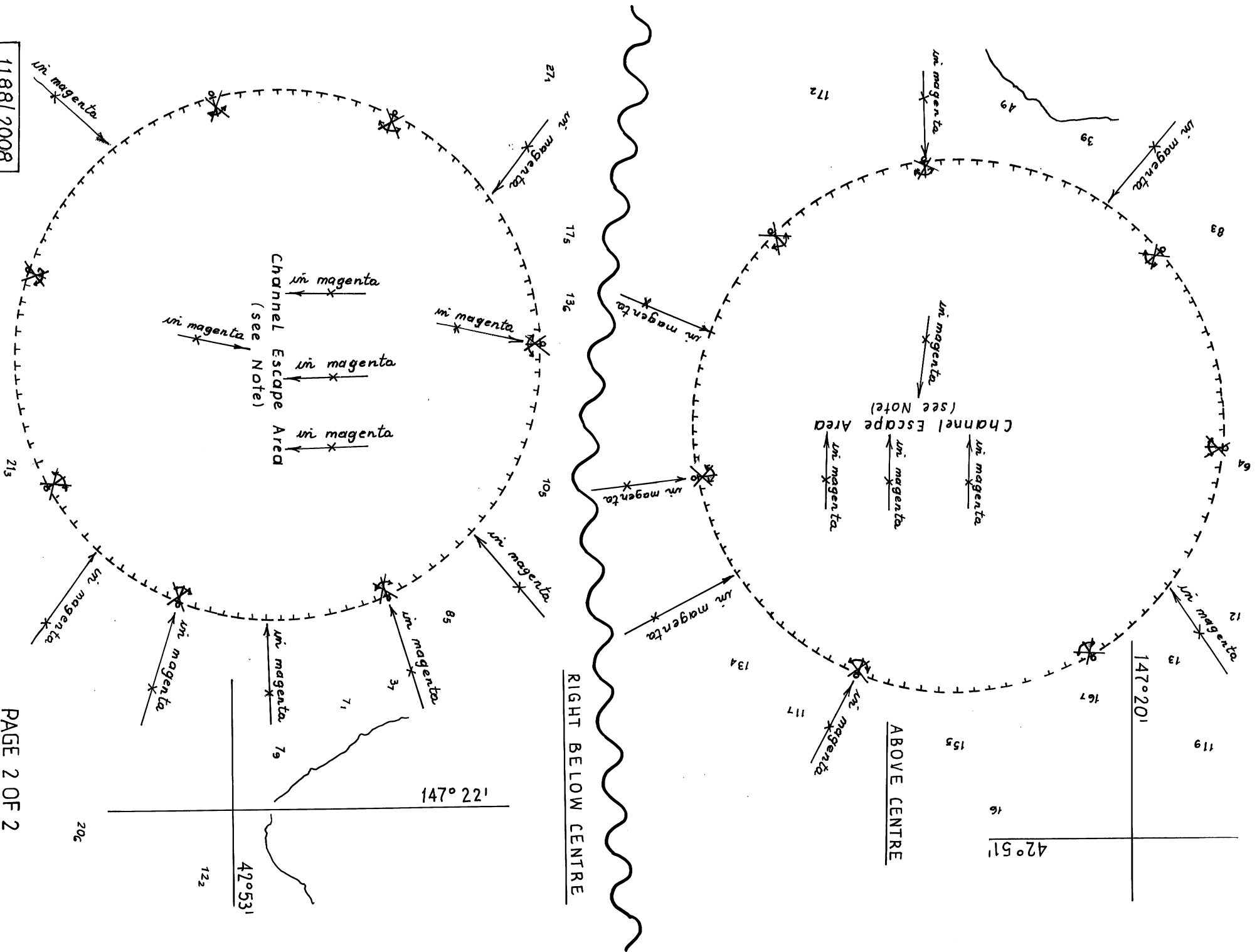
AUS 343

1188/2008

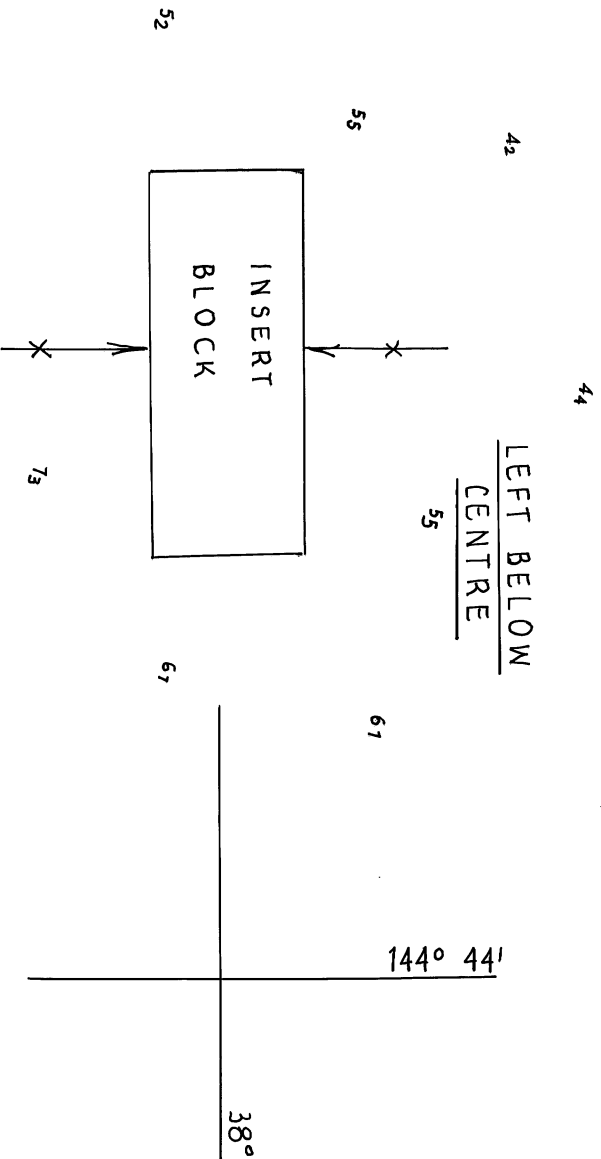
878/2009

© Commonwealth of Australia 2009

AUS 172



PAGE 2 OF 2

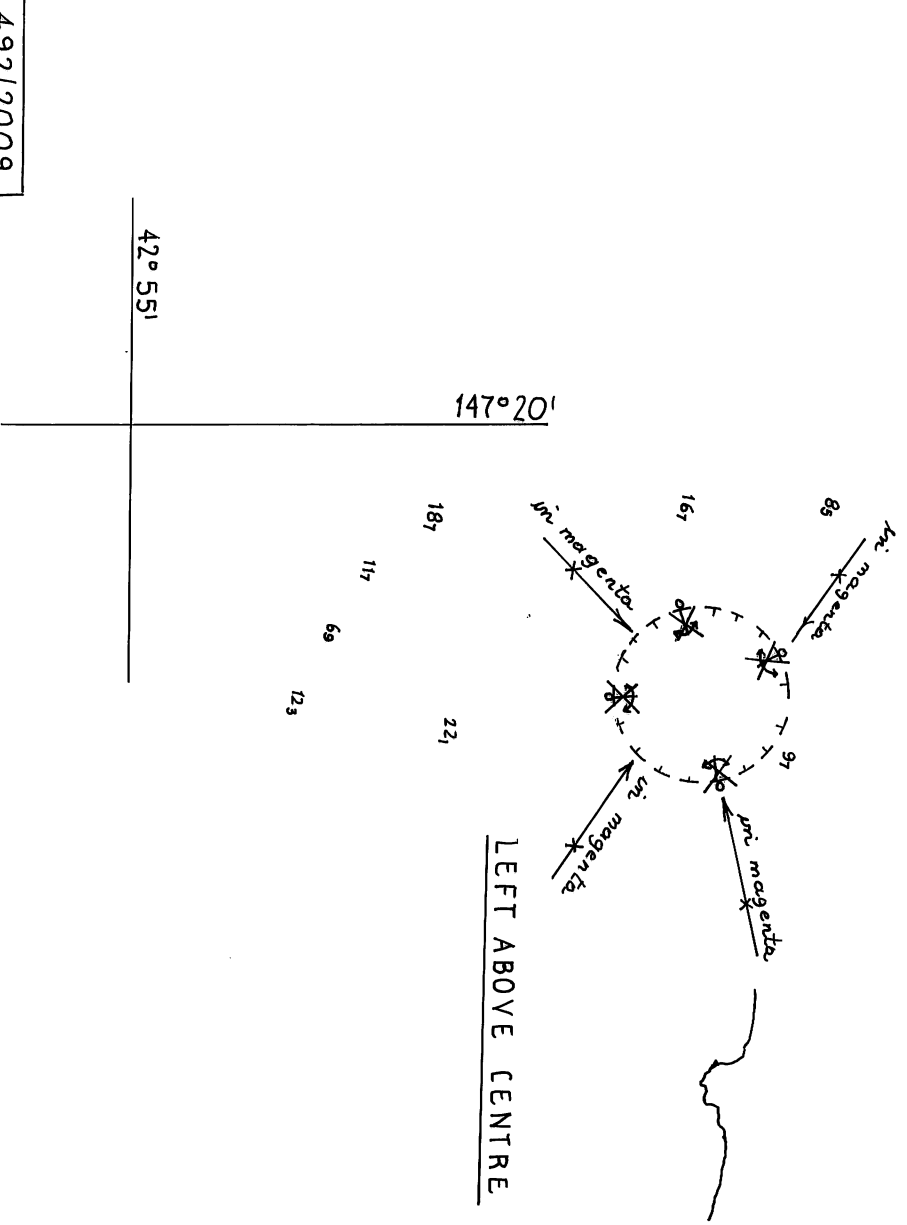


657/2009

882/2009

© Commonwealth of Australia 2009

AUS 155



492/2009

878/2009

© Commonwealth of Australia 2009

AUS 171

