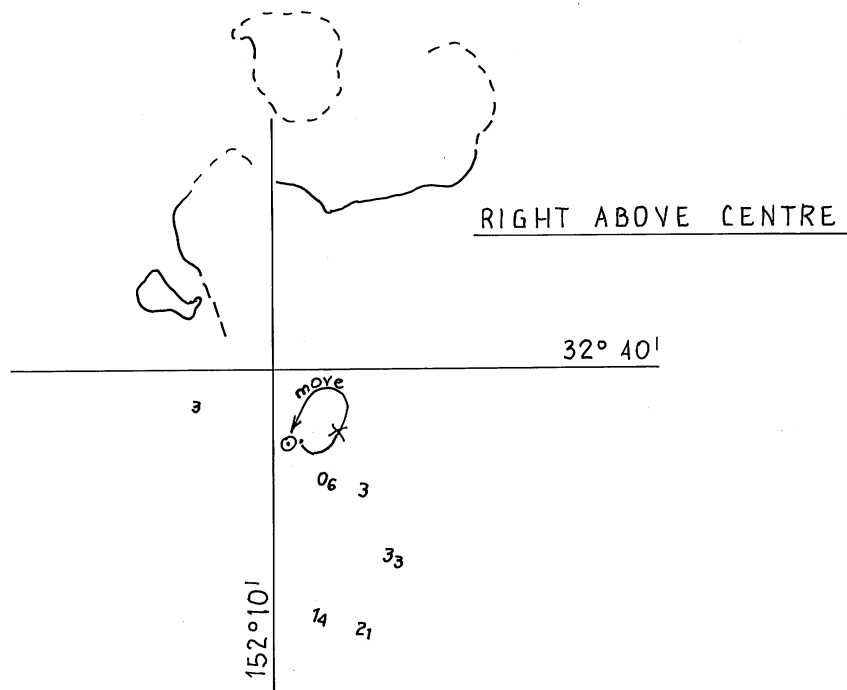


353/2009

585/2009

© Commonwealth of Australia 2009

F6
AUS 807

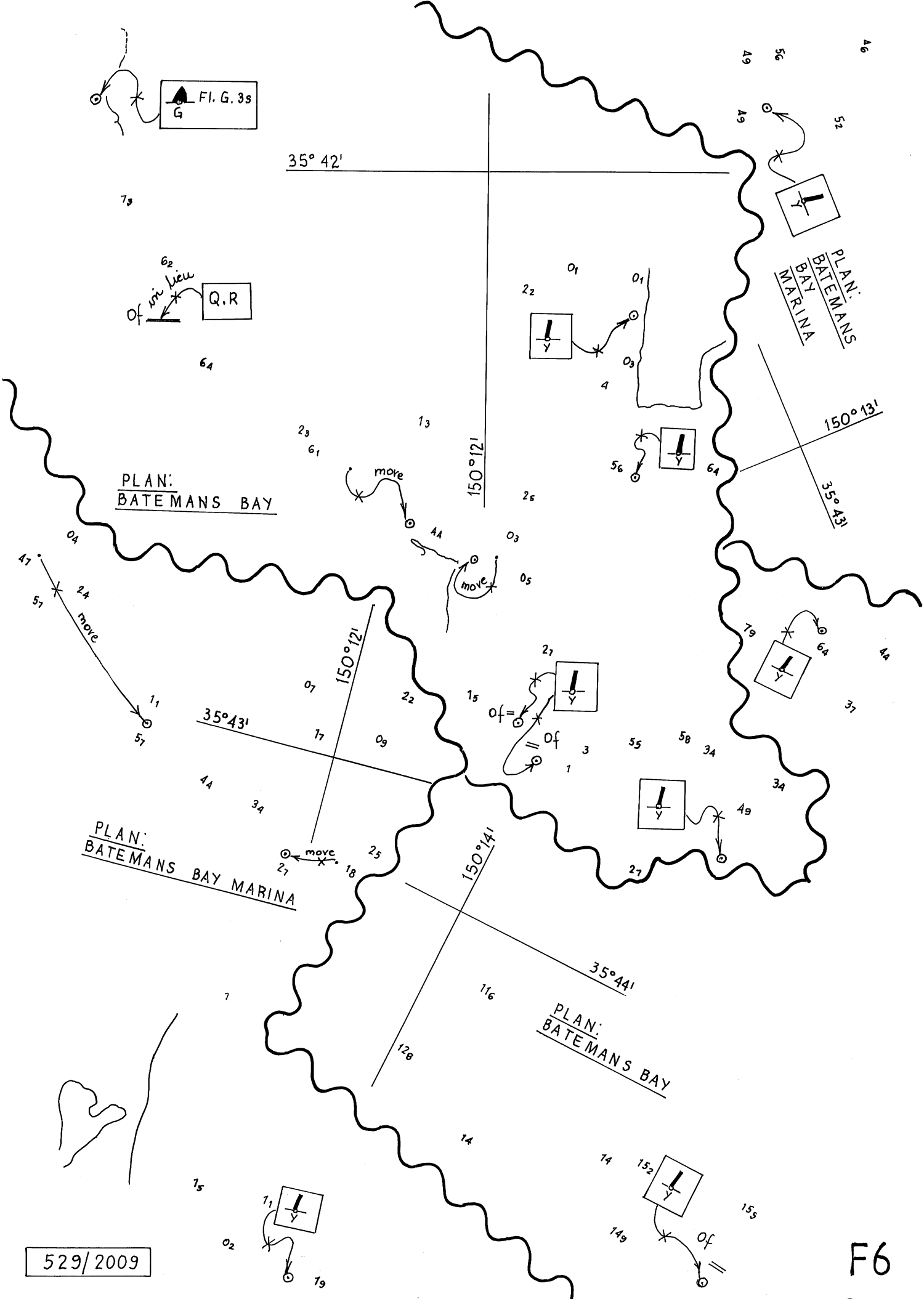
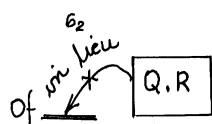
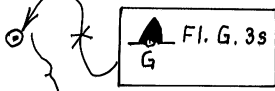


354/2009

589/2009

© Commonwealth of Australia 2009

AUS 209

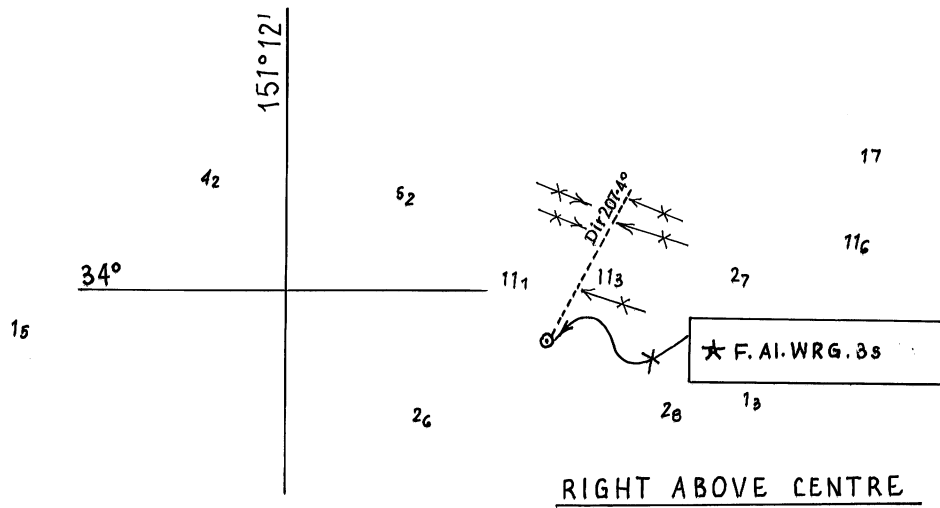


529/2009

586/2009

© Commonwealth of Australia 2009

F6
AUS 191

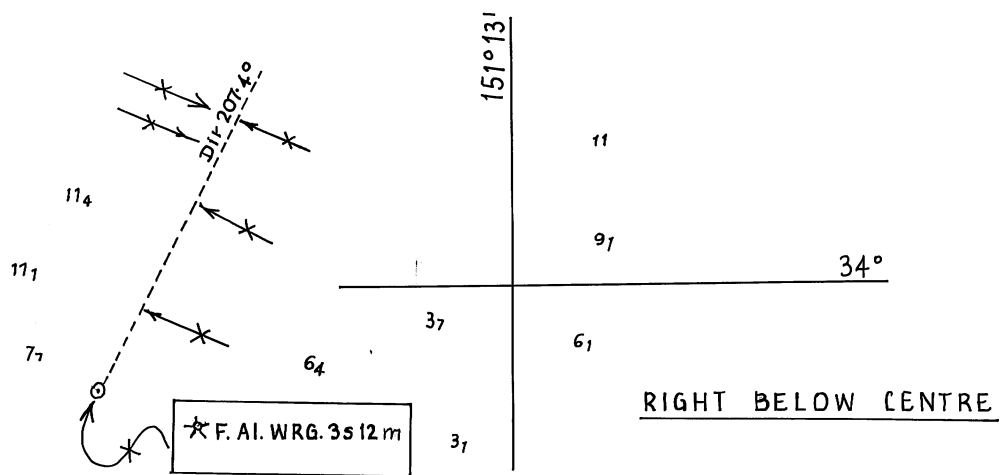


404/2009

587/2009

© Commonwealth of Australia 2009

AUS 198

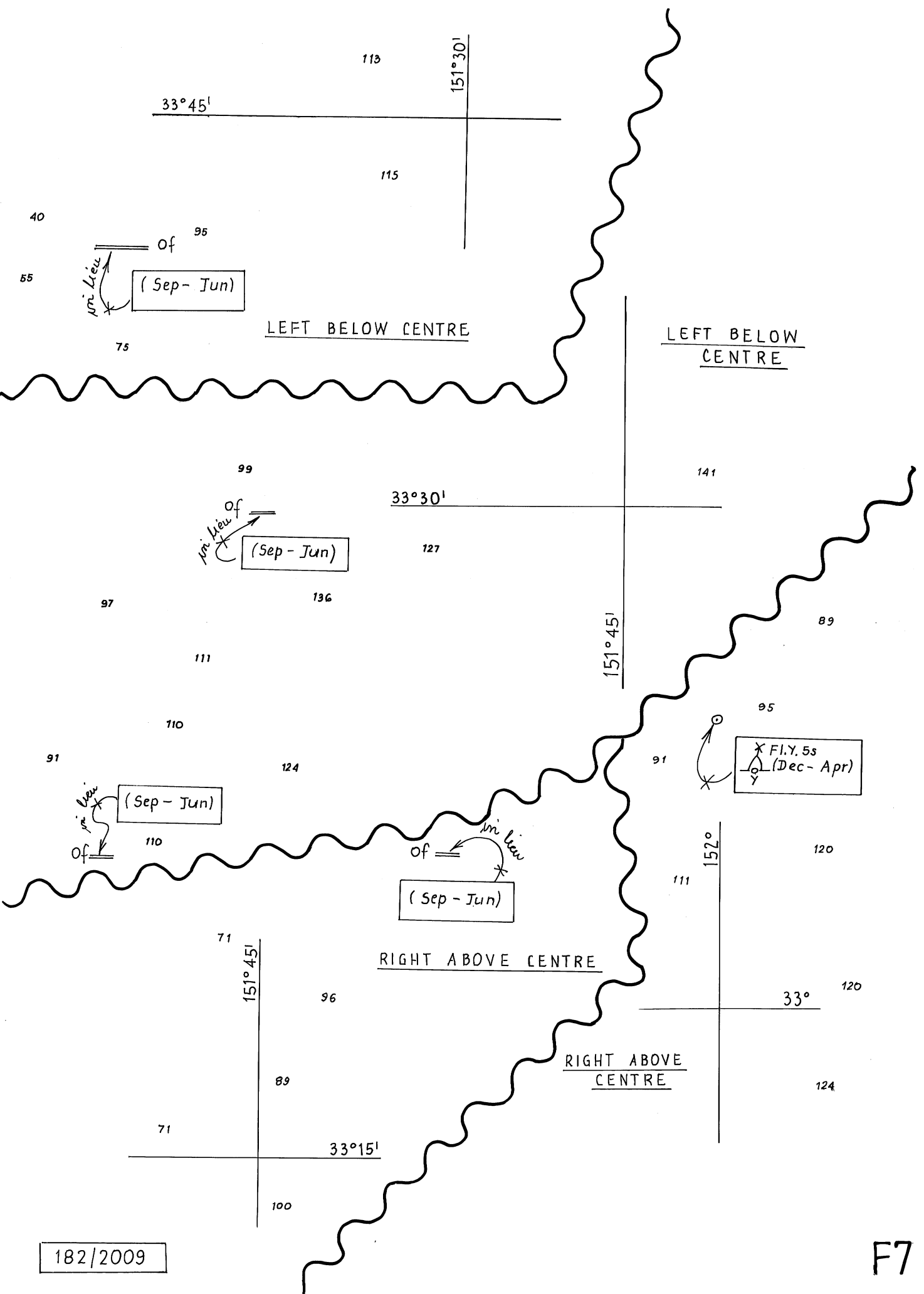


404/2009

587/2009

© Commonwealth of Australia 2009

AUS 199

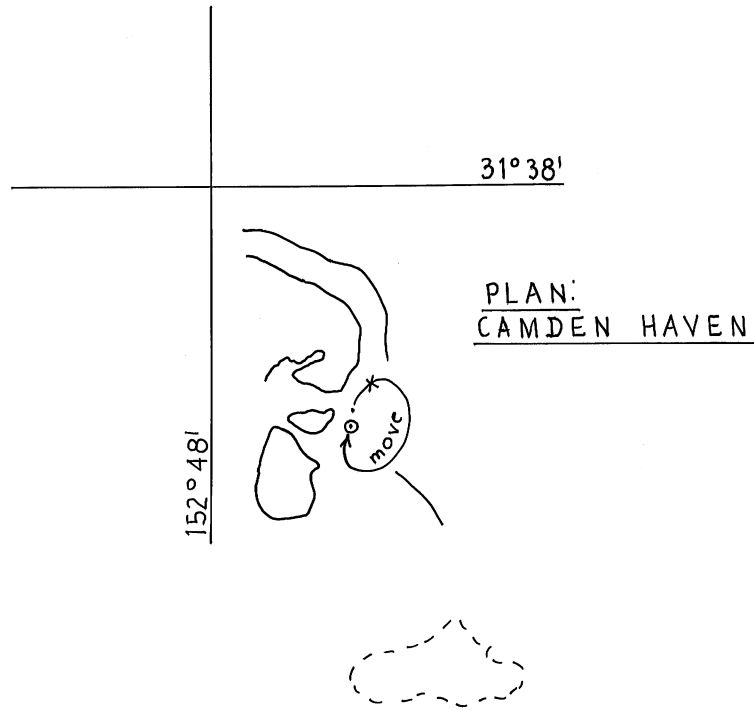


182/2009

588/2009

© Commonwealth of Australia 2009

F7
AUS 809



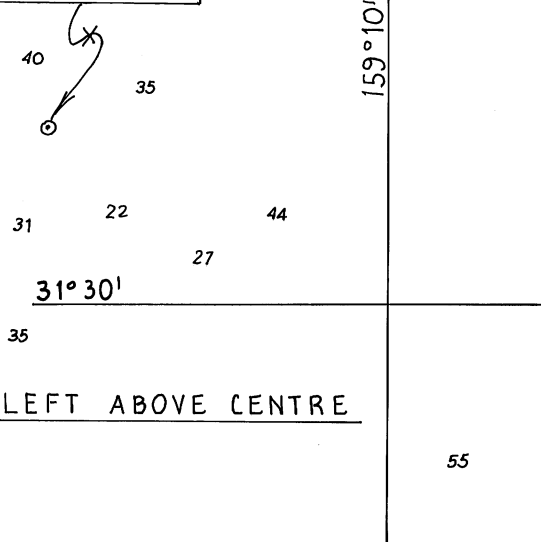
686/2008

590/2009

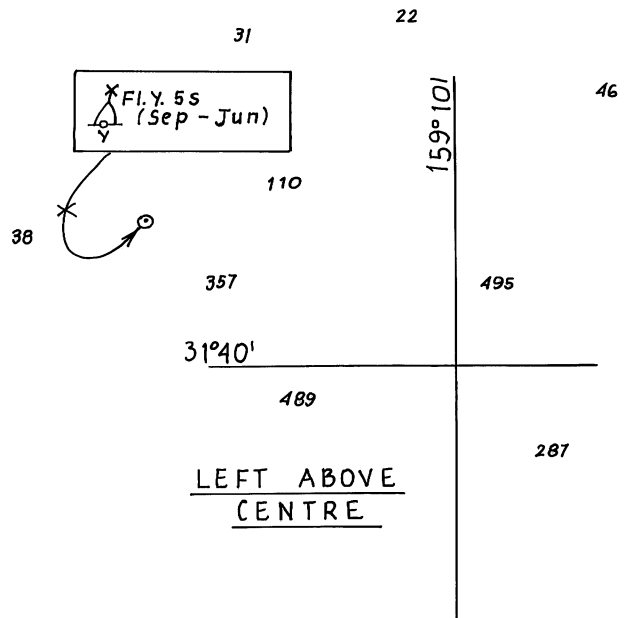
© Commonwealth of Australia 2009

AUS 219

Fl.Y. 5s
(Sep - Jun)



Fl.Y. 5s
(Sep - Jun)

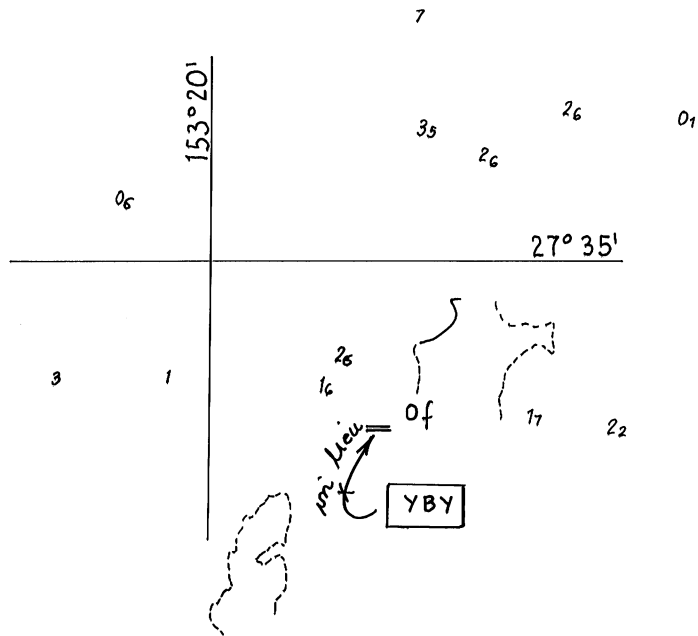


137/2009

591/2009

© Commonwealth of Australia 2009

AUS 610



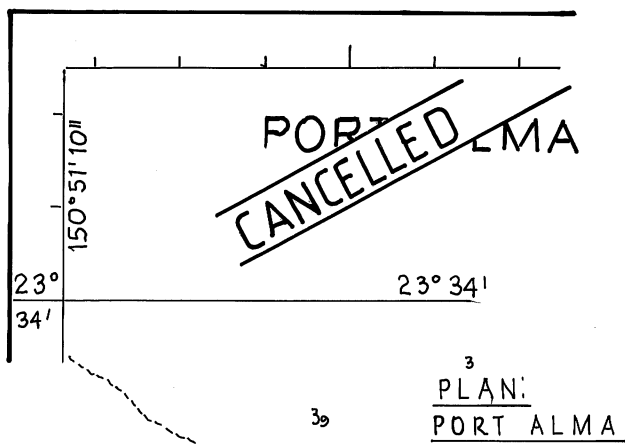
RIGHT BELOW CENTRE

286/2009

592/2009

© Commonwealth of Australia 2009

AUS 236




PAGE 1 OF 2

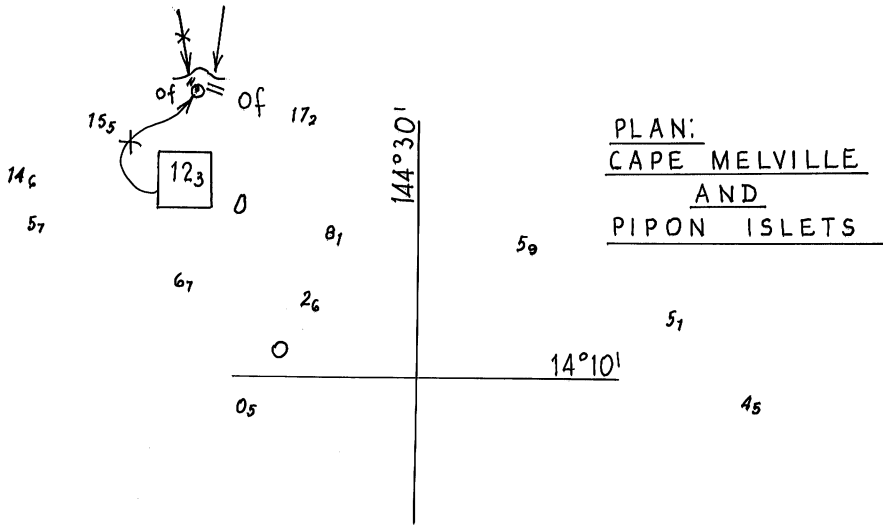
185/2009

593/2009

© Commonwealth of Australia 2009

AUS 247



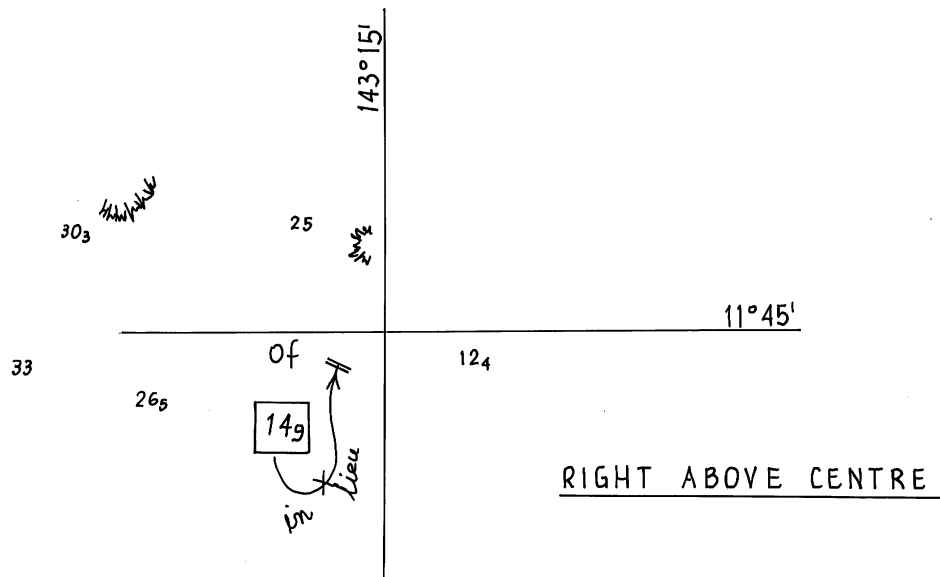


1270/2008

594/2009

© Commonwealth of Australia 2009

AUS 270



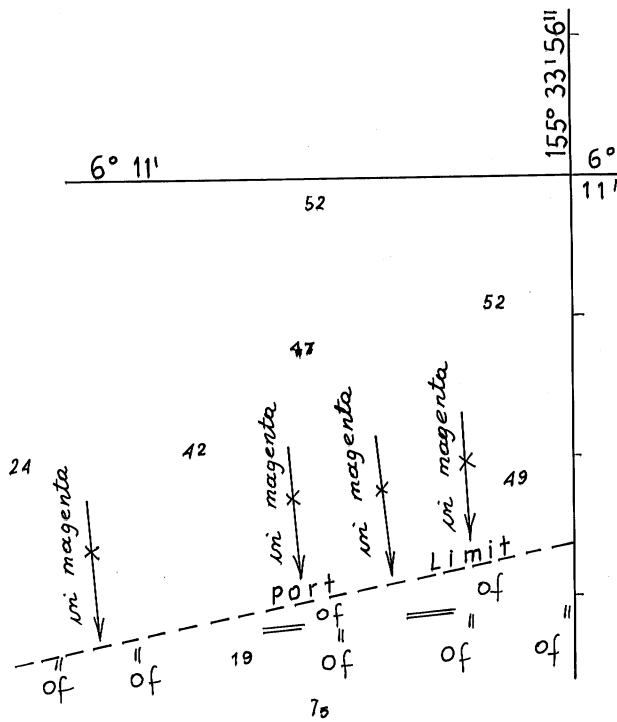
243/2009

595/2009

© Commonwealth of Australia 2009

AUS 835

PLAN:
ANEWA BAY



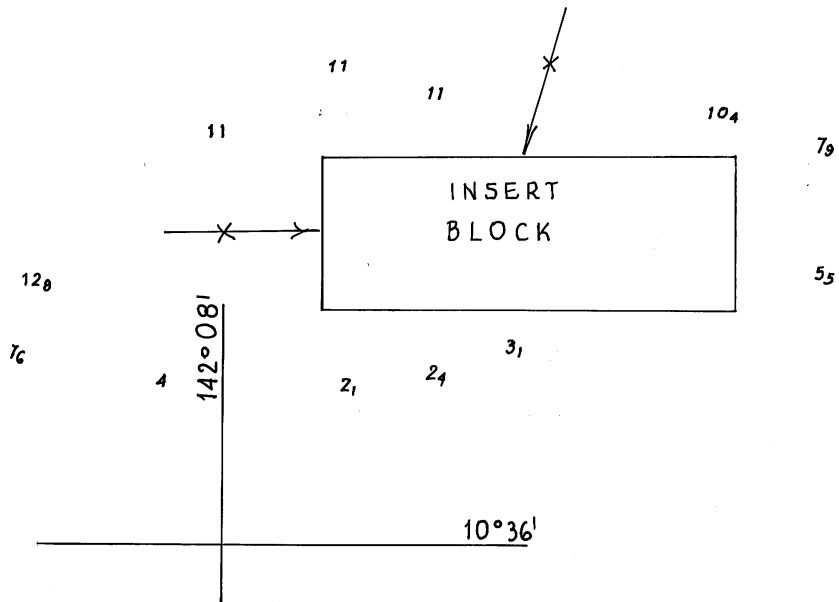
536/2009

596/2009

© Commonwealth of Australia 2009

AUS 683

LEFT BELOW CENTRE

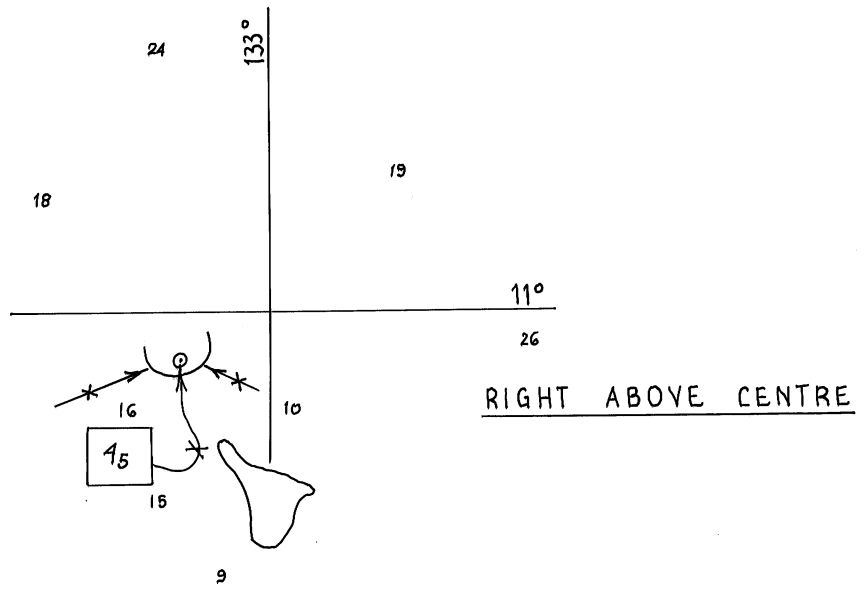


541/2009

597/2009

© Commonwealth of Australia 2009

AUS 293

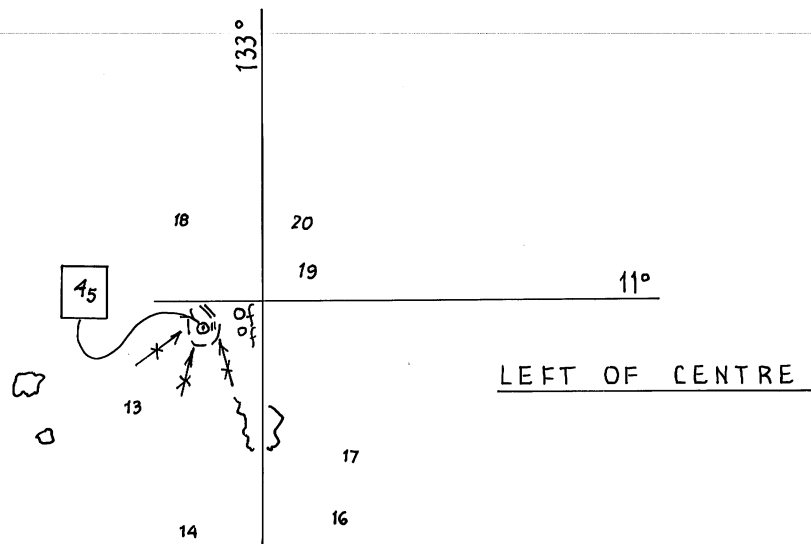


299/2009

598/2009

© Commonwealth of Australia 2009

AUS 308

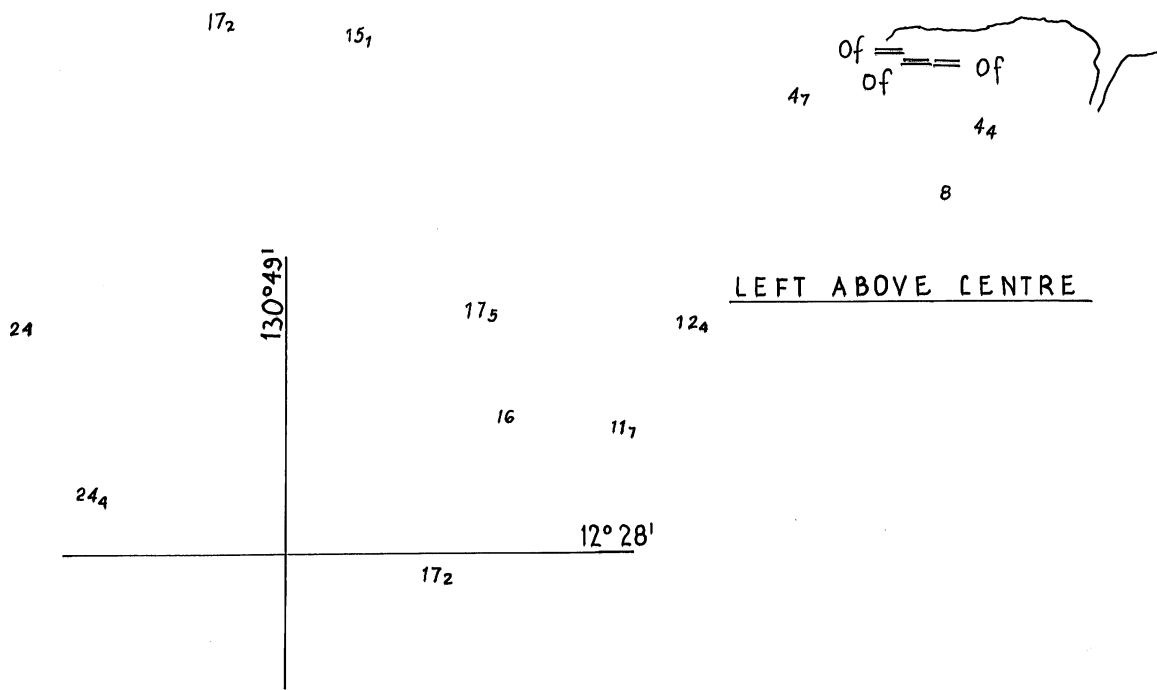


245/2009

598/2009

© Commonwealth of Australia 2009

AUS 442

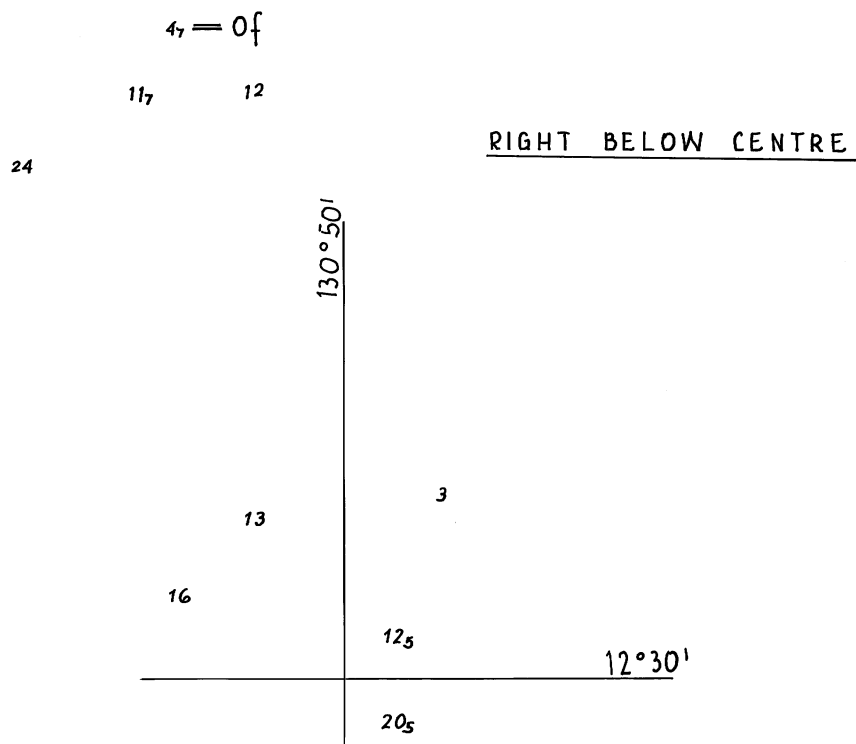


247/2009

599/2009

© Commonwealth of Australia 2009

AUS 24

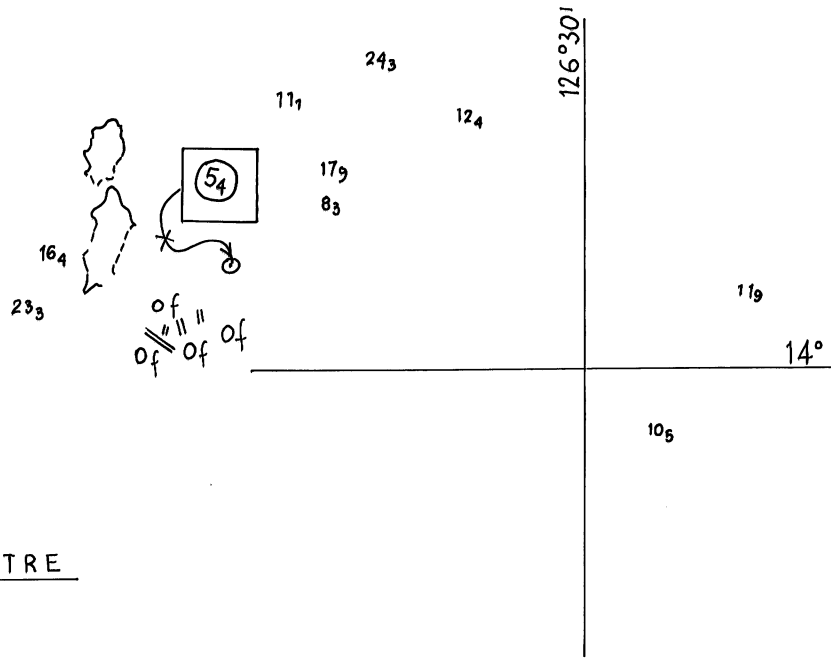


247/2009

599/2009

© Commonwealth of Australia 2009

AUS 26



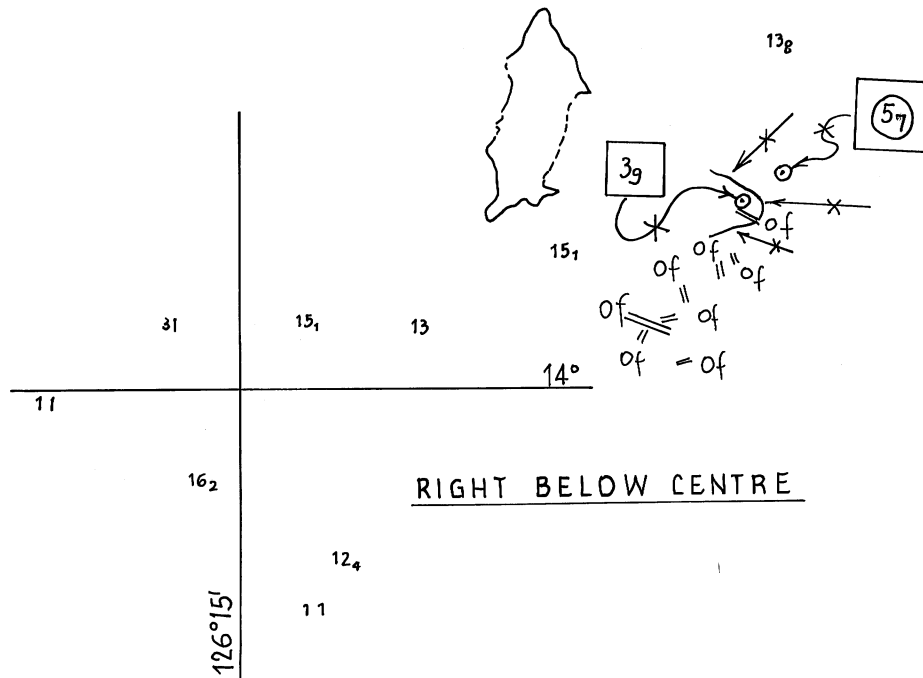
LEFT OF CENTRE

850/2008

600/2009

© Commonwealth of Australia 2009

AUS 318



RIGHT BELOW CENTRE

850/2008

600/2009

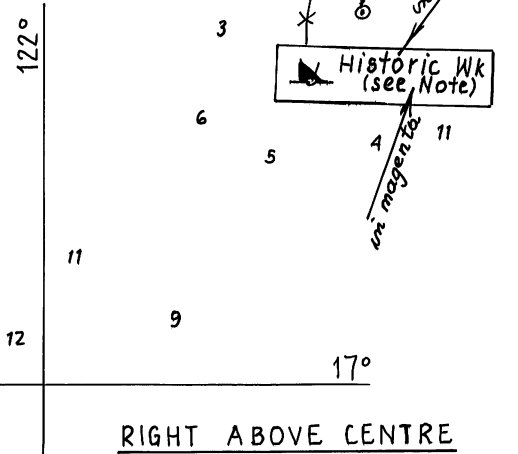
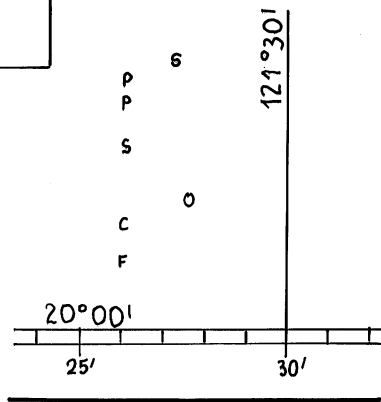
© Commonwealth of Australia 2009

AUS 728

INSERT
(HW)
NOTE



LEFT BELOW
CENTRE



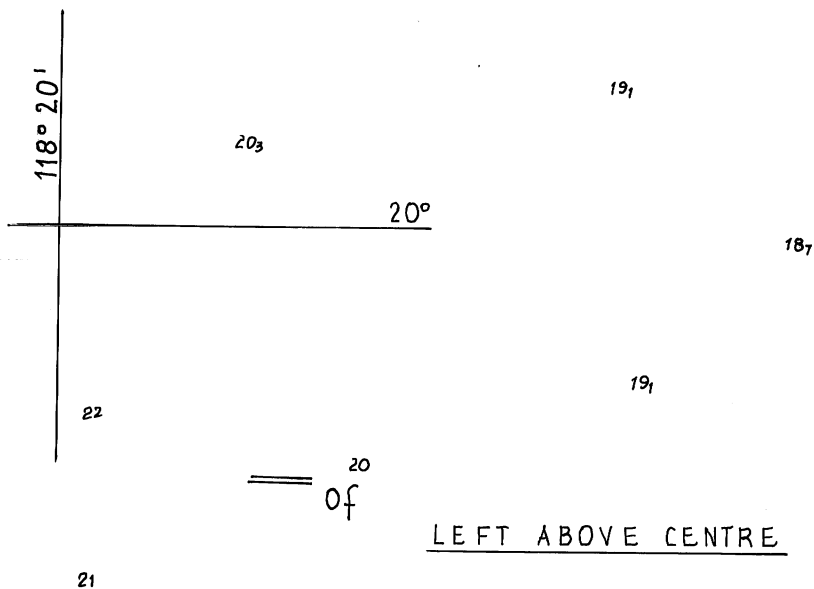
RIGHT ABOVE CENTRE

249/2009

601/2009

© Commonwealth of Australia 2009

AUS 324



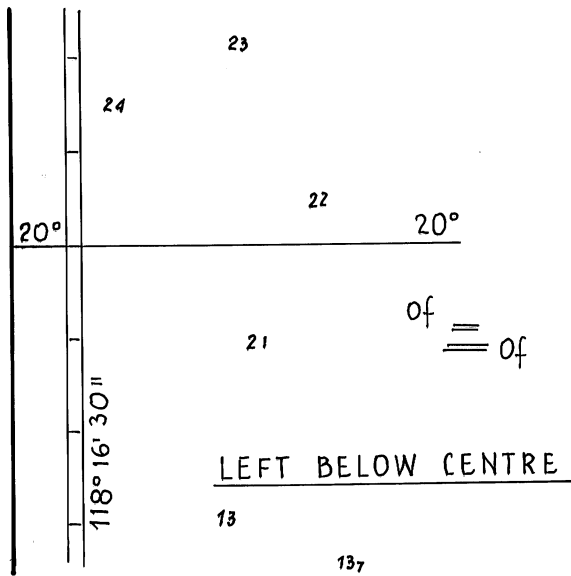
LEFT ABOVE CENTRE

1180/2008

602/2009

© Commonwealth of Australia 2009

AUS 53

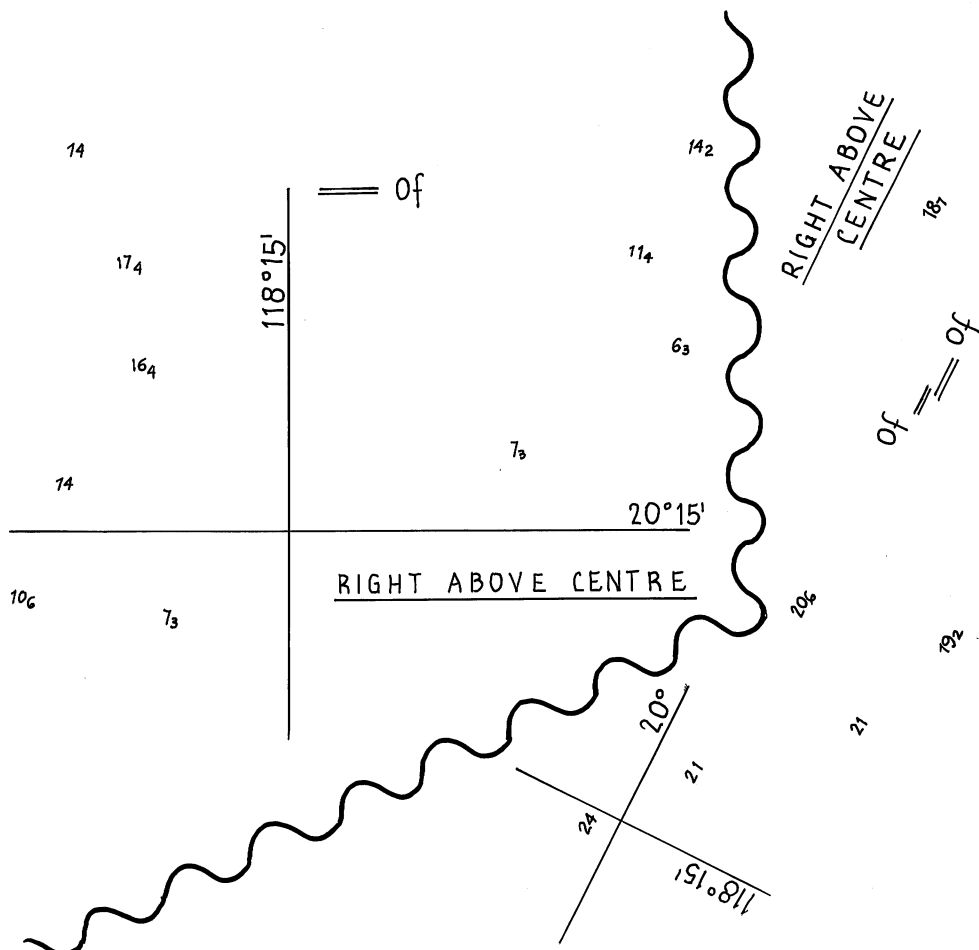


1230/2008

602/2009

© Commonwealth of Australia 2009

AUS 739

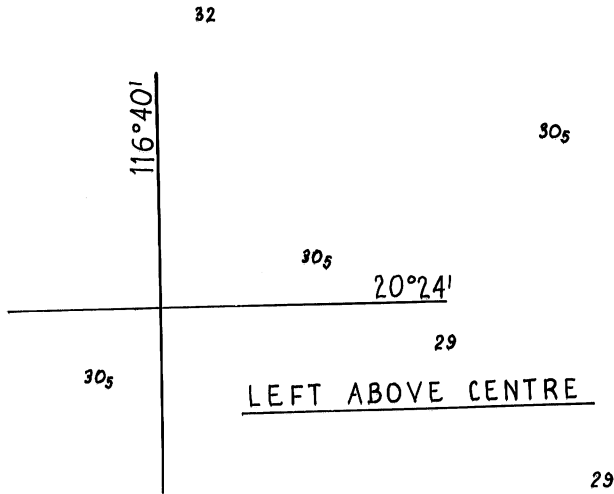


153/2009

602/2009

© Commonwealth of Australia 2009

AUS 740



= of

29

36

20°20'

// of

36

116°44'

36

38

LEFT ABOVE CENTRE

36

32

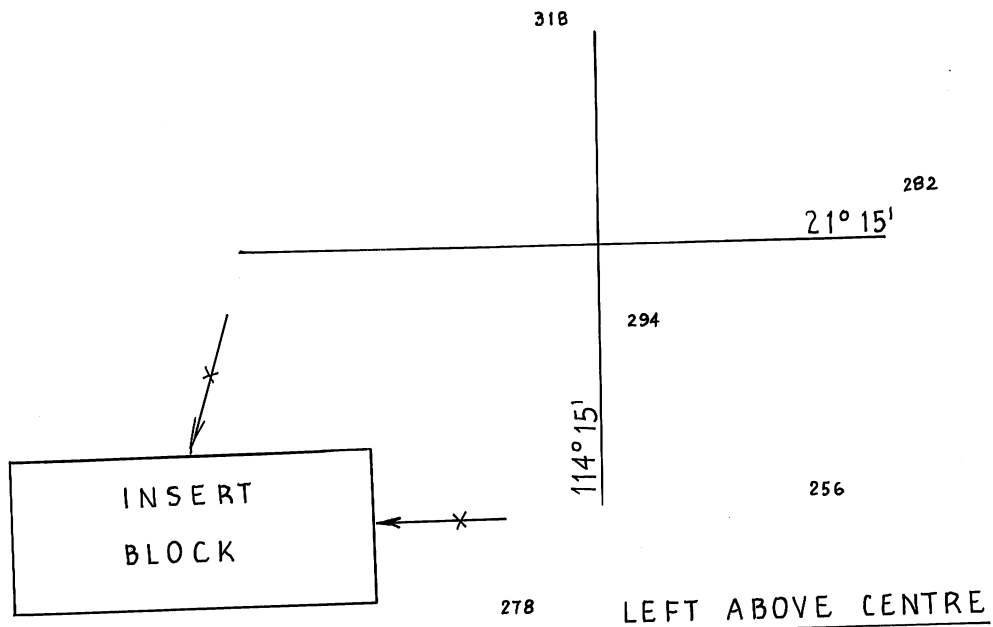


420/2009

604/2009

© Commonwealth of Australia 2009

AUS 58



546/2009

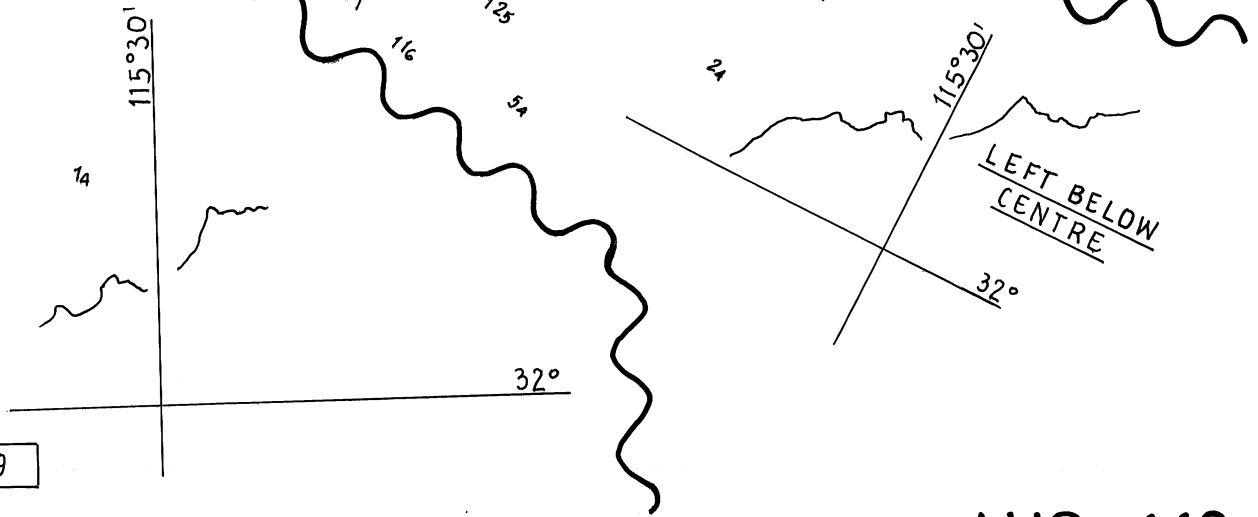
605/2009

© Commonwealth of Australia 2009

AUS 744

LEFT OF CENTRE

201 177

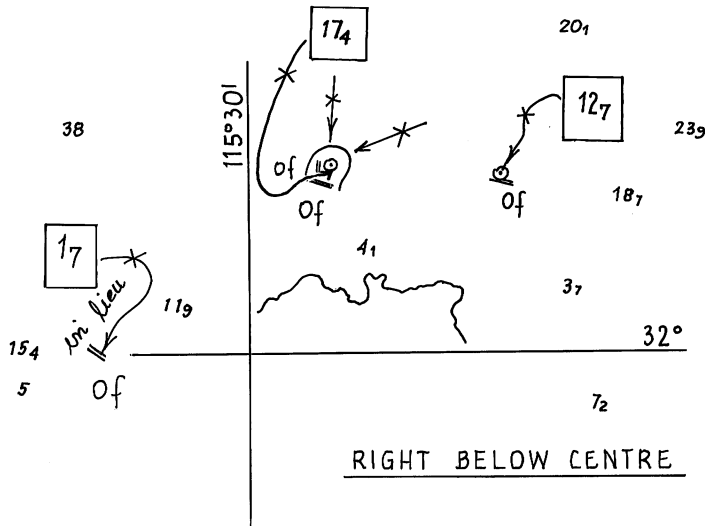


199/2009

606/2009

© Commonwealth of Australia 2009

AUS 112

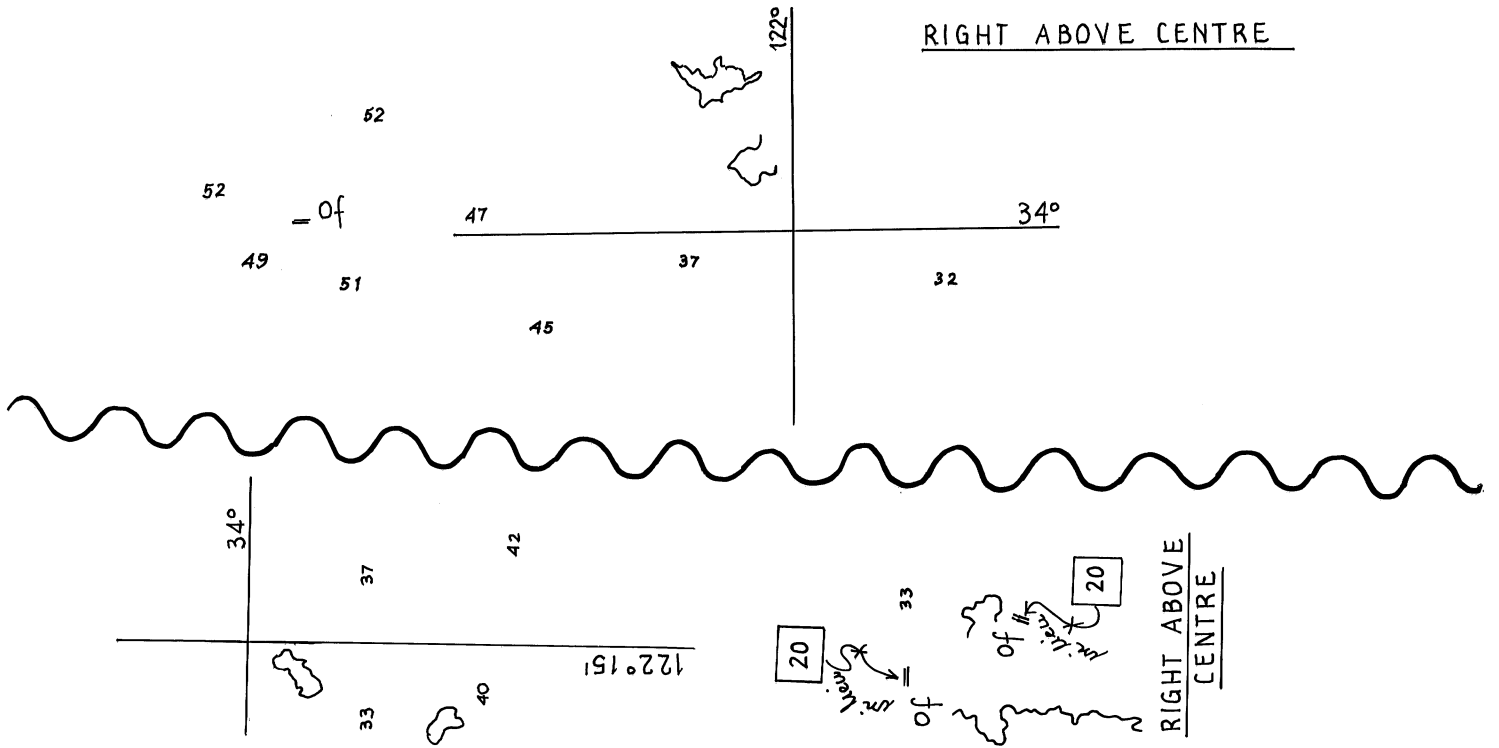


253/2009

606/2009

© Commonwealth of Australia 2009

AUS 754

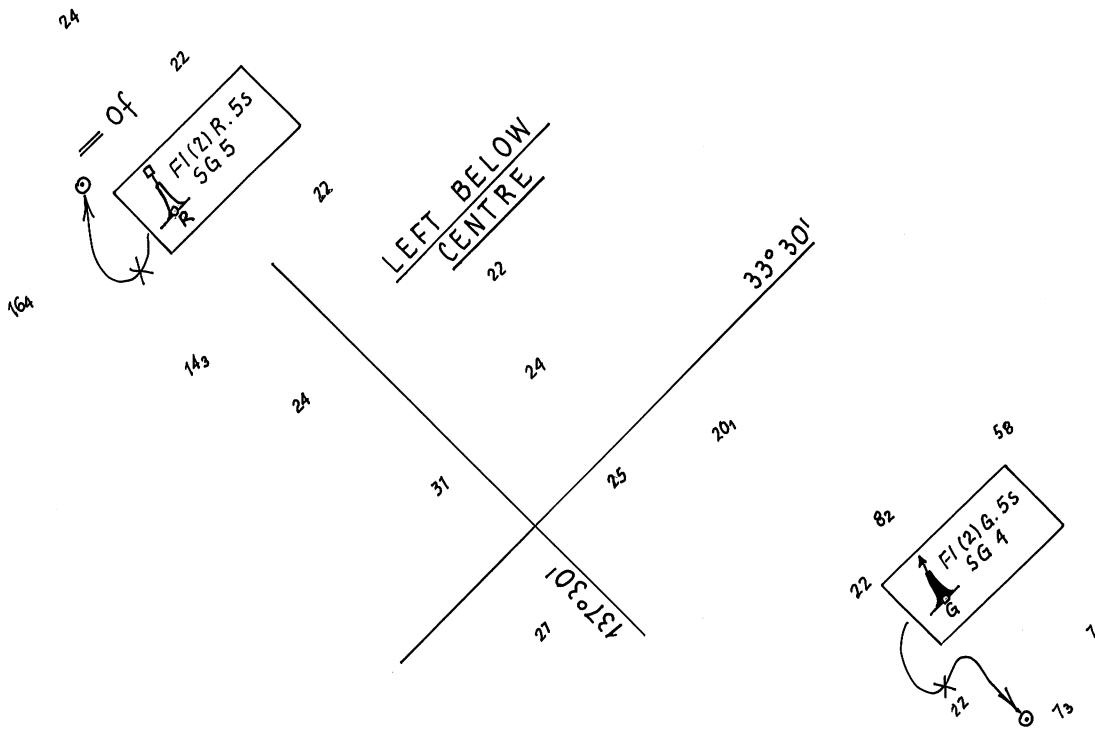


371/2009

607/2009

© Commonwealth of Australia 2009

AUS 762

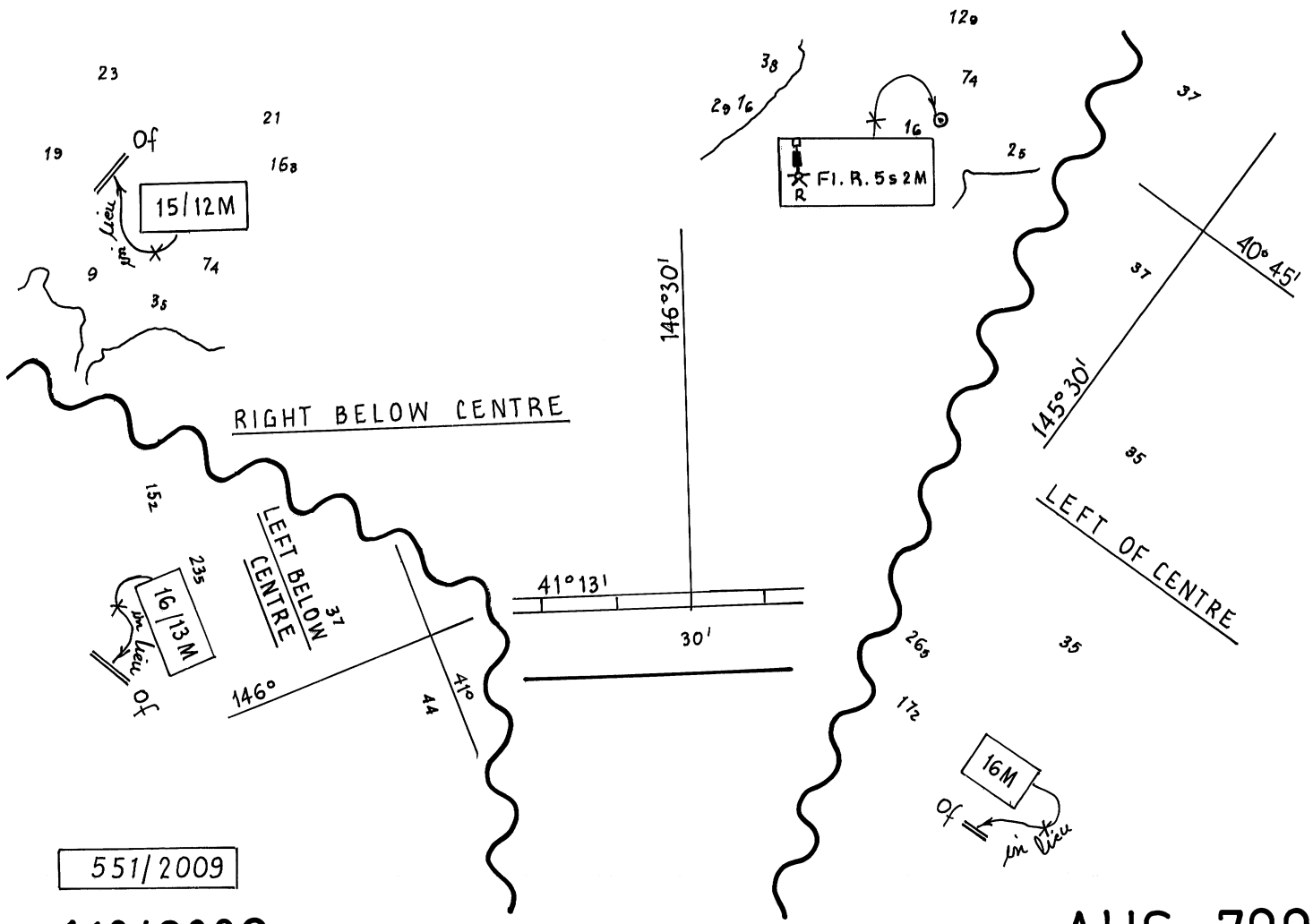


549/2009

608/2009

© Commonwealth of Australia 2009

AUS 778



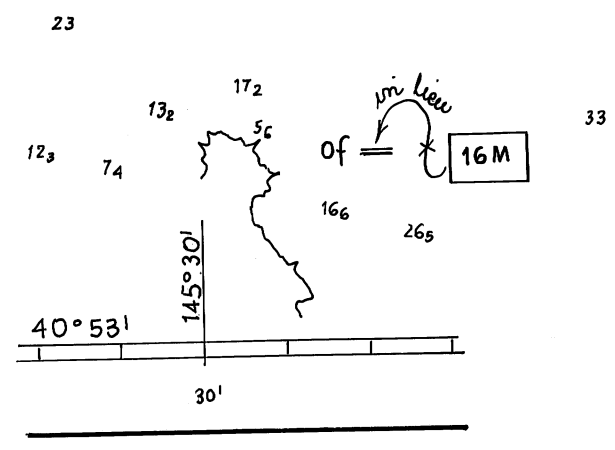
551/2009

610/2009

© Commonwealth of Australia 2009

AUS 799

RIGHT BELOW CENTRE

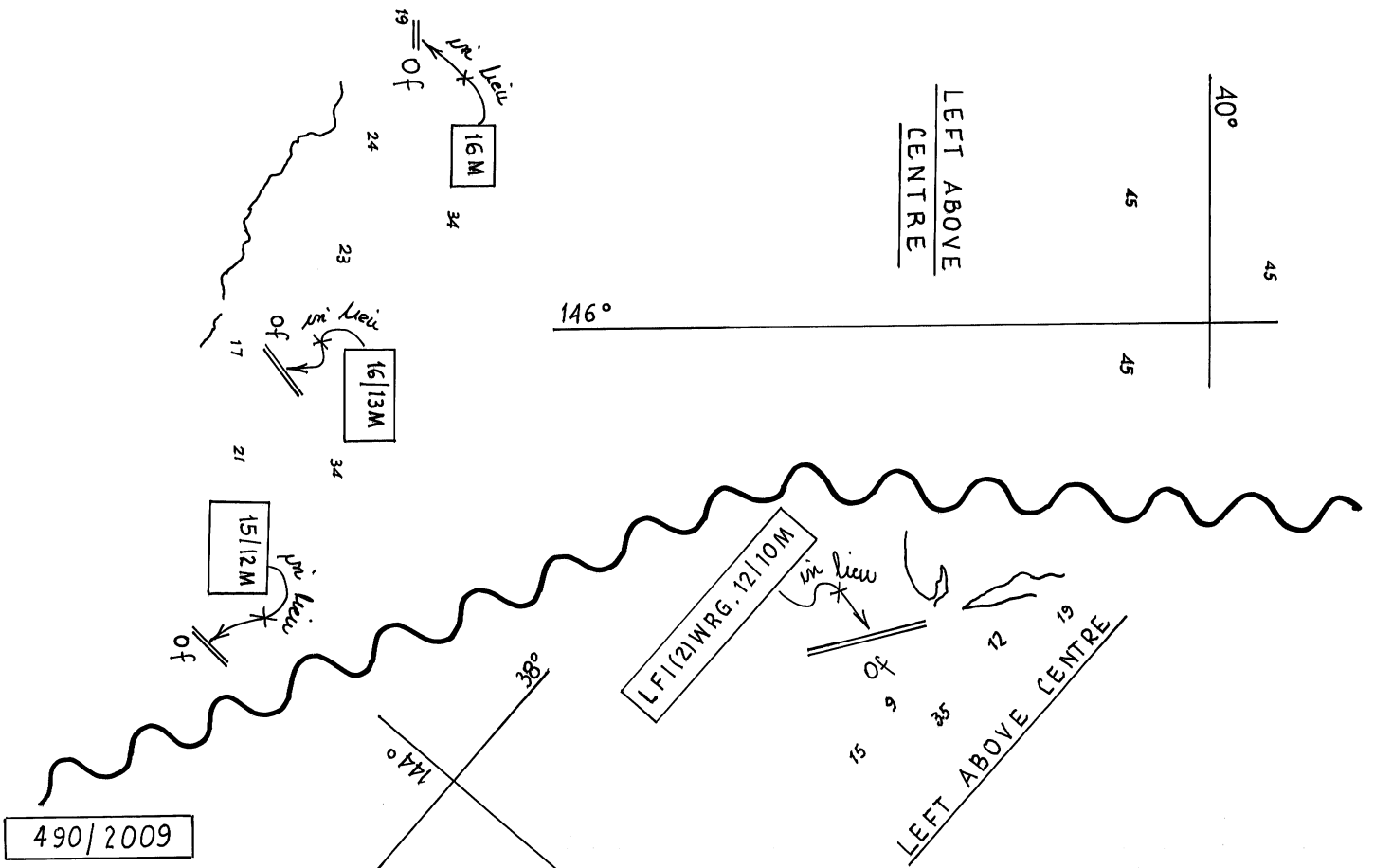


491/2009

610/2009

© Commonwealth of Australia 2009

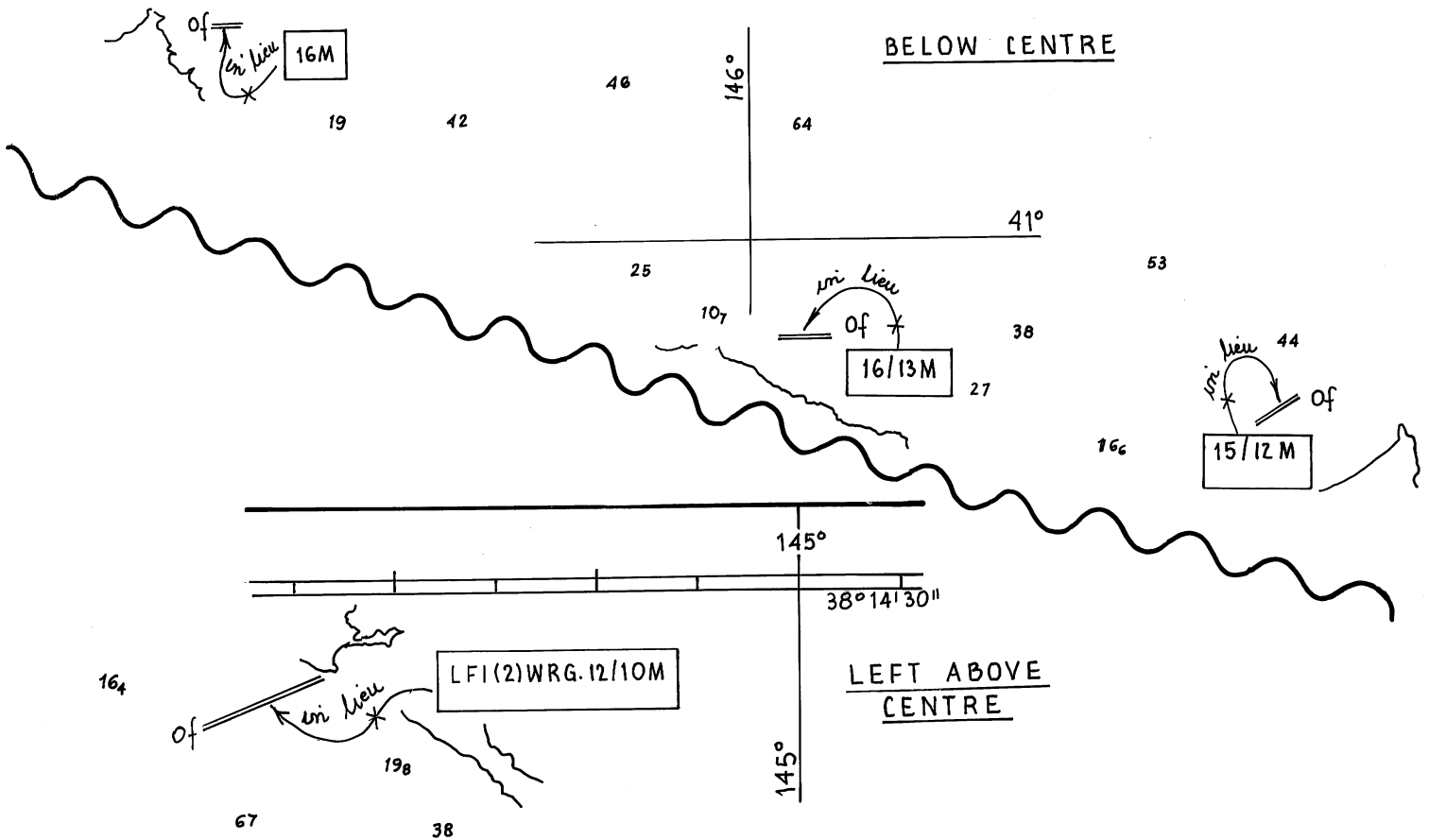
AUS 790



610,612/2009

© Commonwealth of Australia 2009

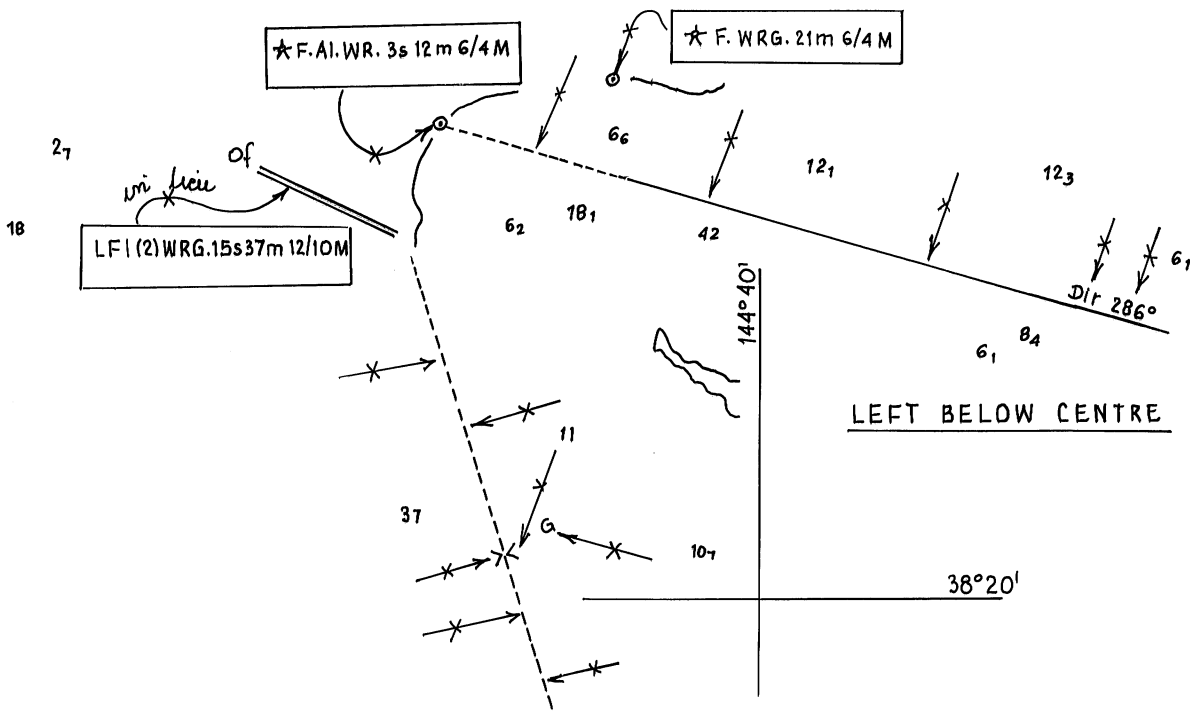
AUS 422



610,612/2009

© Commonwealth of Australia 2009

AUS 487

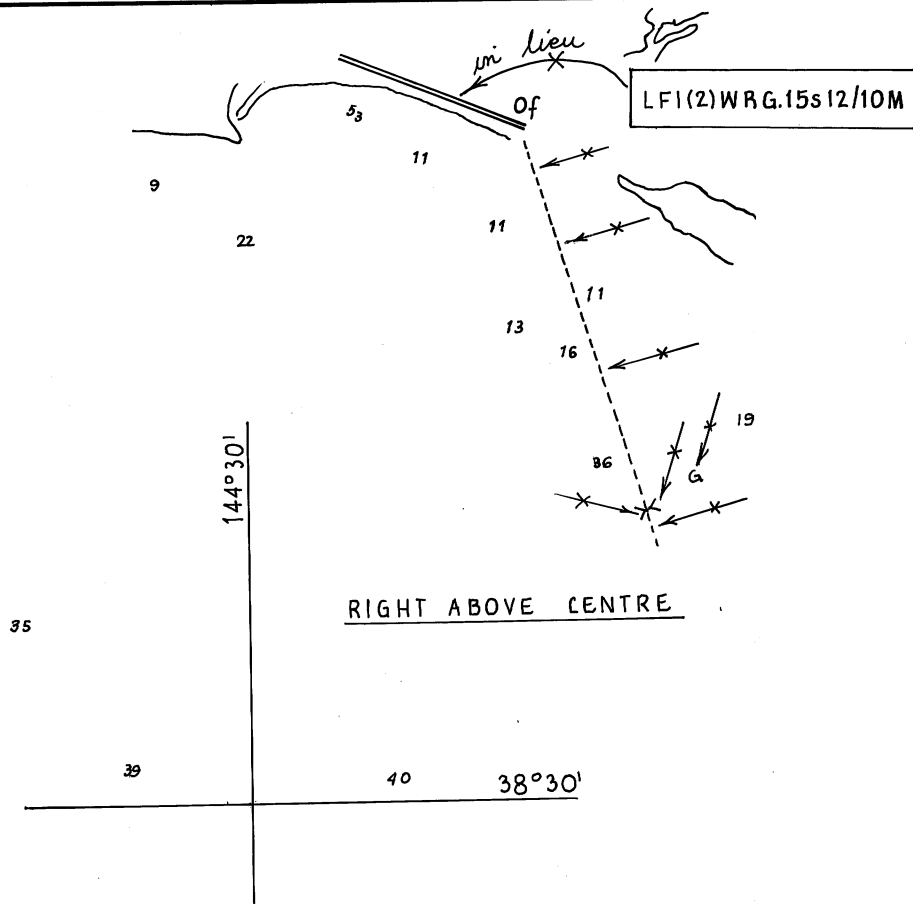


553/2009

612/2009

© Commonwealth of Australia 2009

AUS 143

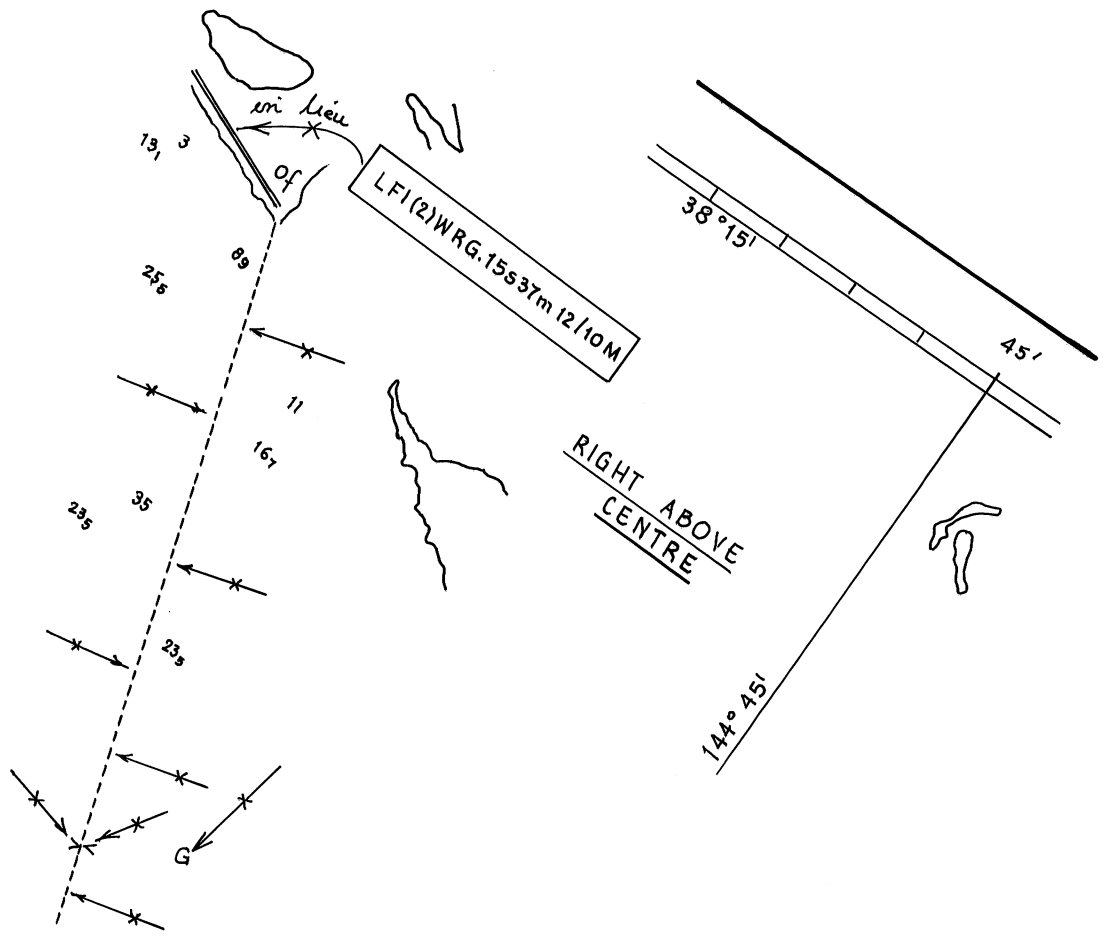


255/2009

612/2009

© Commonwealth of Australia 2009

AUS 349

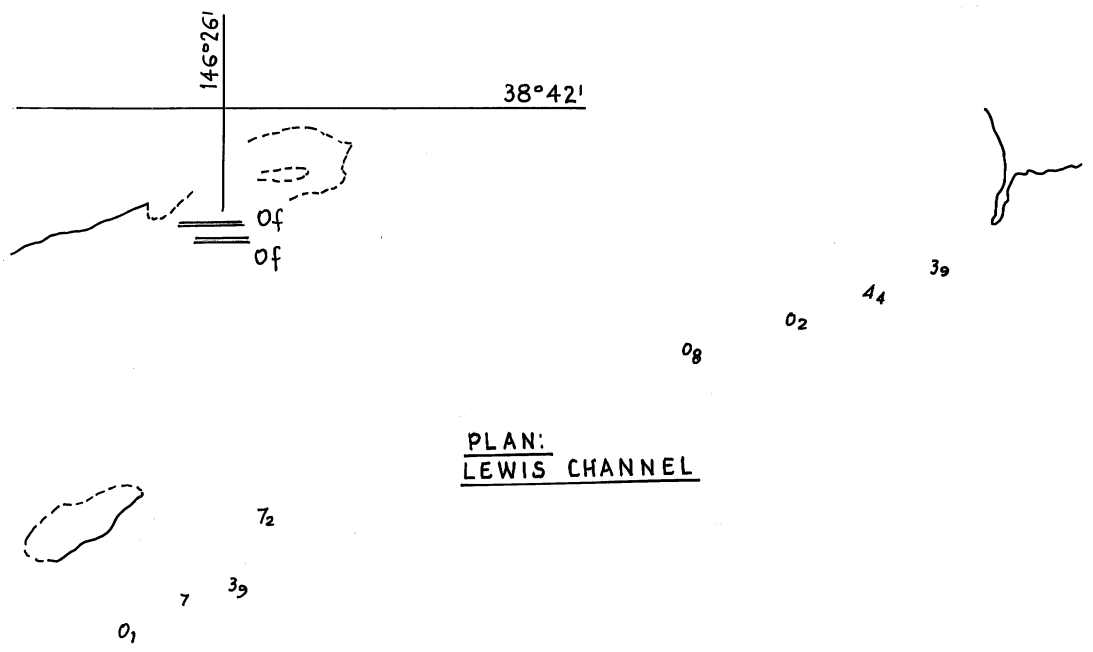


162/2009

612/2009

© Commonwealth of Australia 2009

AUS 788



PLAN:
LEWIS CHANNEL

494/2009

613/2009

© Commonwealth of Australia 2009

AUS 182