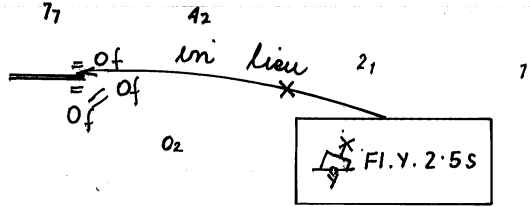


140°48'



17° 28'

RIGHT BELOW CENTRE

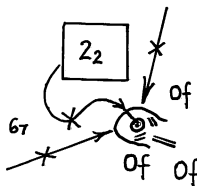
149/2009

482/2009

© Commonwealth of Australia 2009

AUS

F8
6

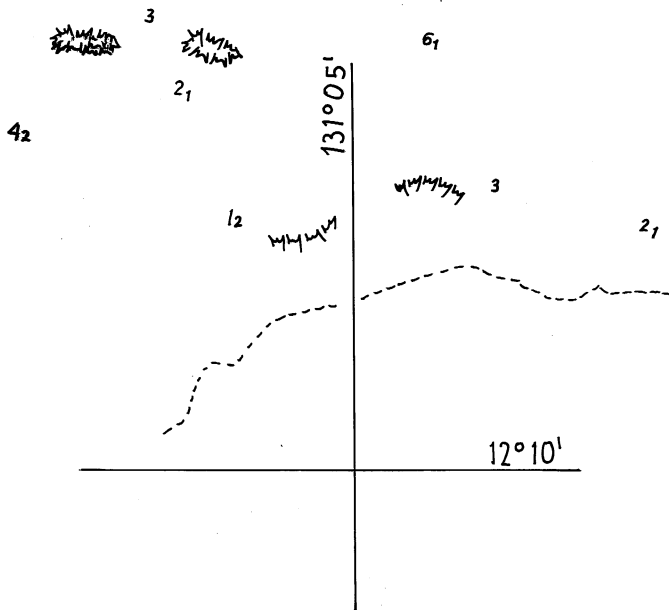


33

22

55

LEFT BELOW
CENTRE



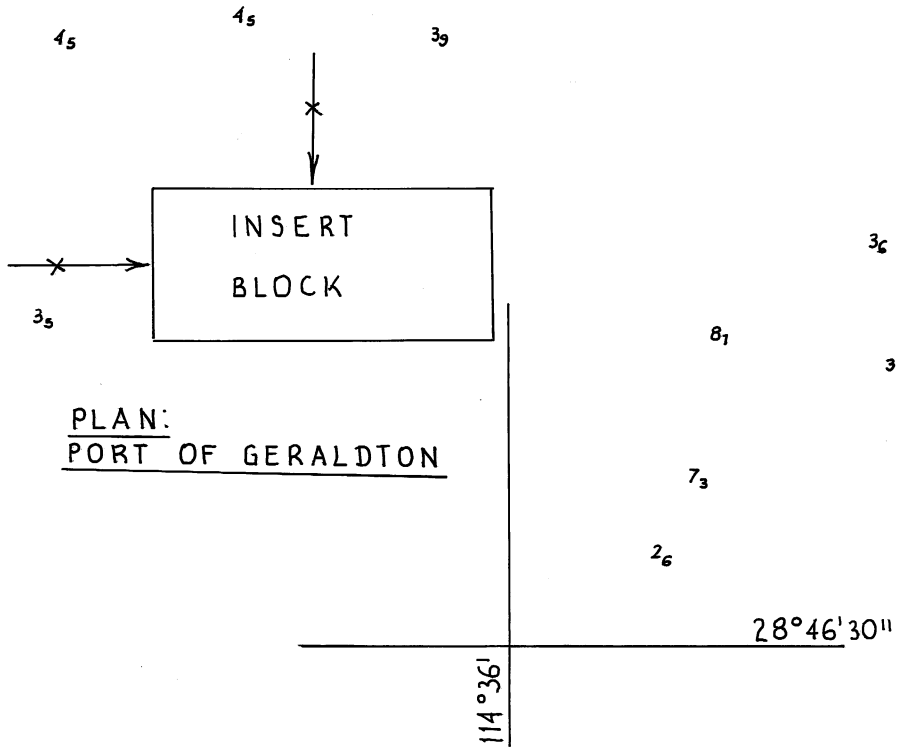
1075/2008

484/2009

© Commonwealth of Australia 2009

AUS

F2
20



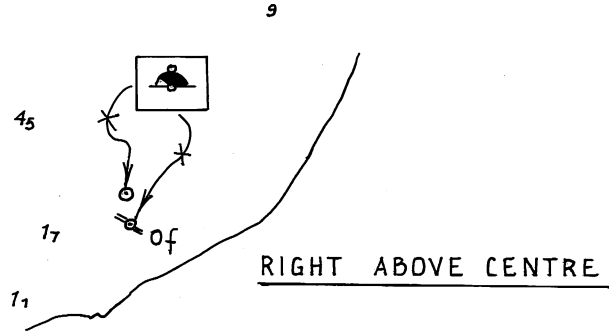
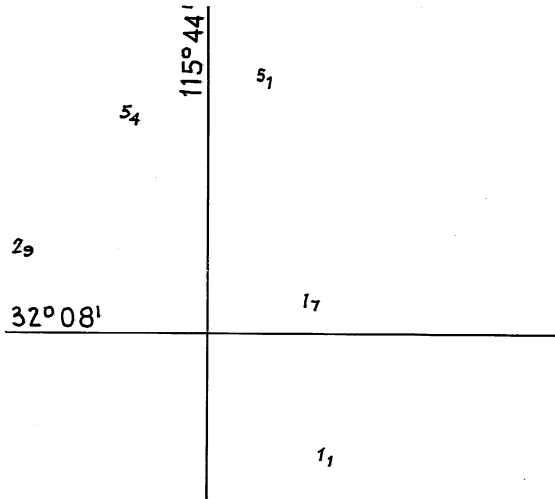
422/2009

487/2009

© Commonwealth of Australia 2009

AUS

F4
81



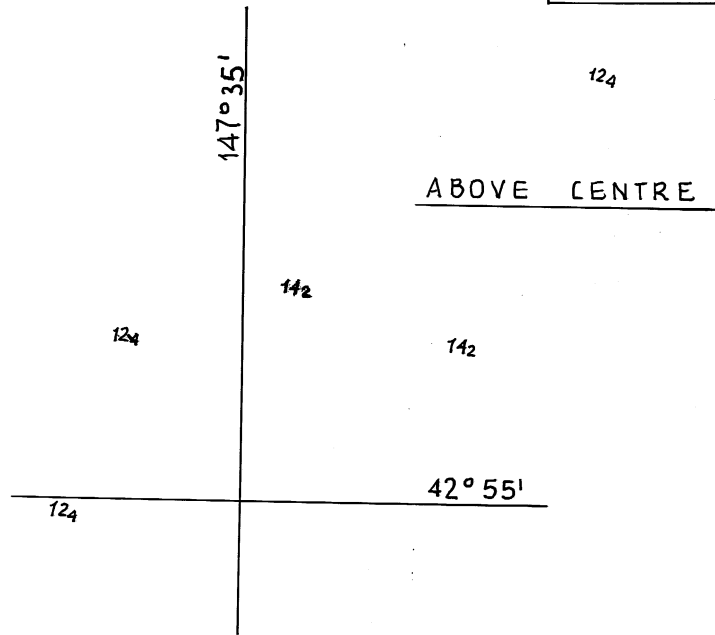
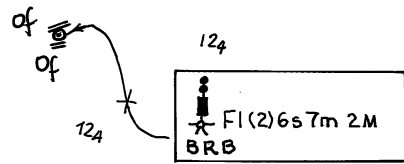
155/2009

489/2009

© Commonwealth of Australia 2009

F4

AUS 117



313/2009

492/2009

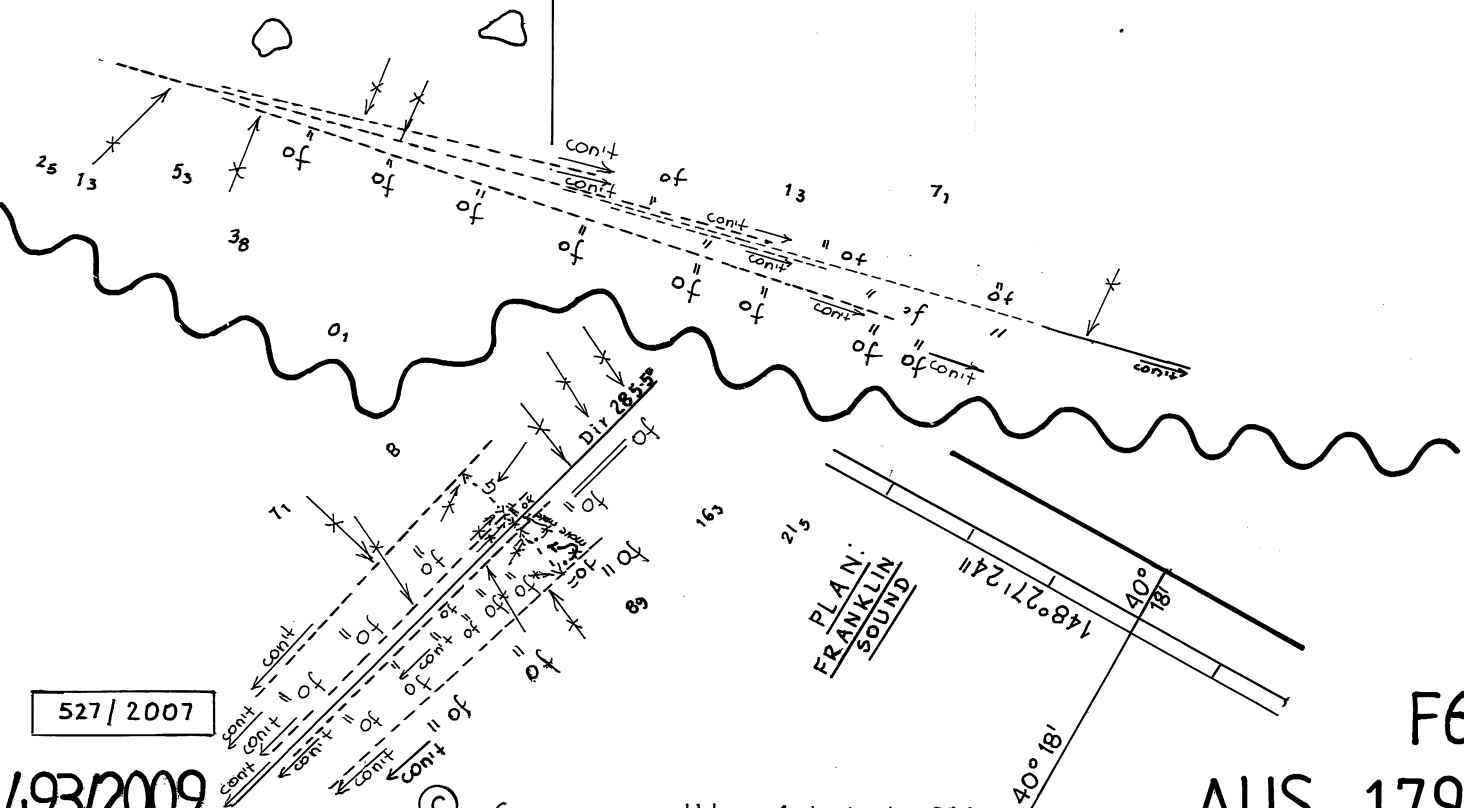
© Commonwealth of Australia 2009

F6
AUS 171

PLAN:
FRANKLIN SOUND

40° 12'

148° 18'



527/2007

493/2009

© Commonwealth of Australia 2009

PLAN:
FRANKLIN
SOUND

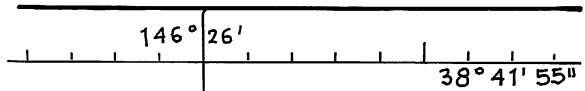
148° 27' 24"

148° 18'

40° 18'

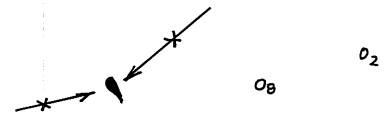
F6


AUS 179

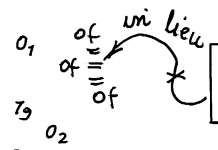




PLAN:
LEWIS CHANNEL

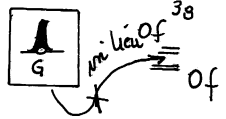
146° 26'



 Fl (2) G. 5s
No 15
G



 Q.G.

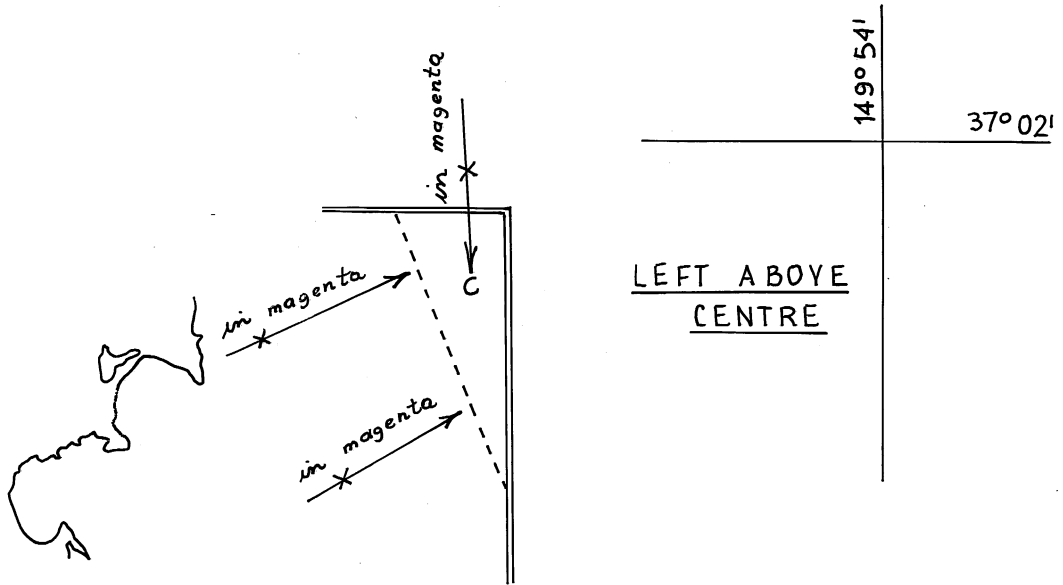


207/2009

494/2009

F6

AUS 182



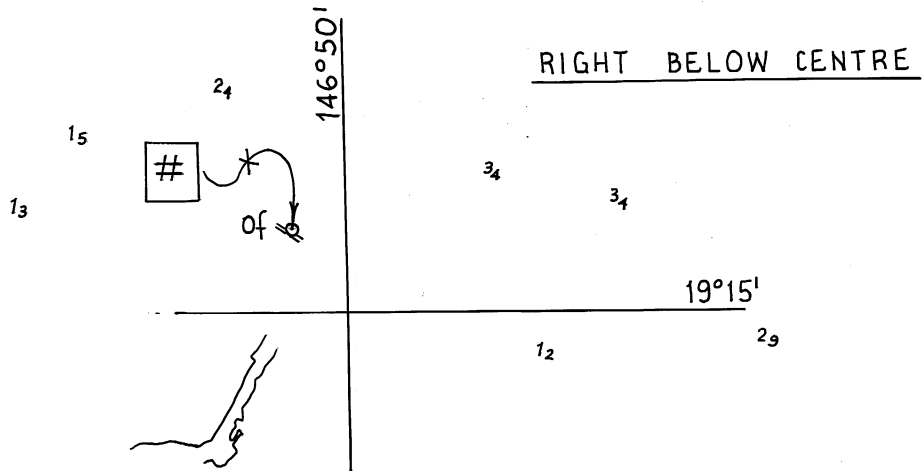
132/2009

472/2009

© Commonwealth of Australia 2009

F6

AUS 192



292/2009

473/2009

© Commonwealth of Australia 2009

F8

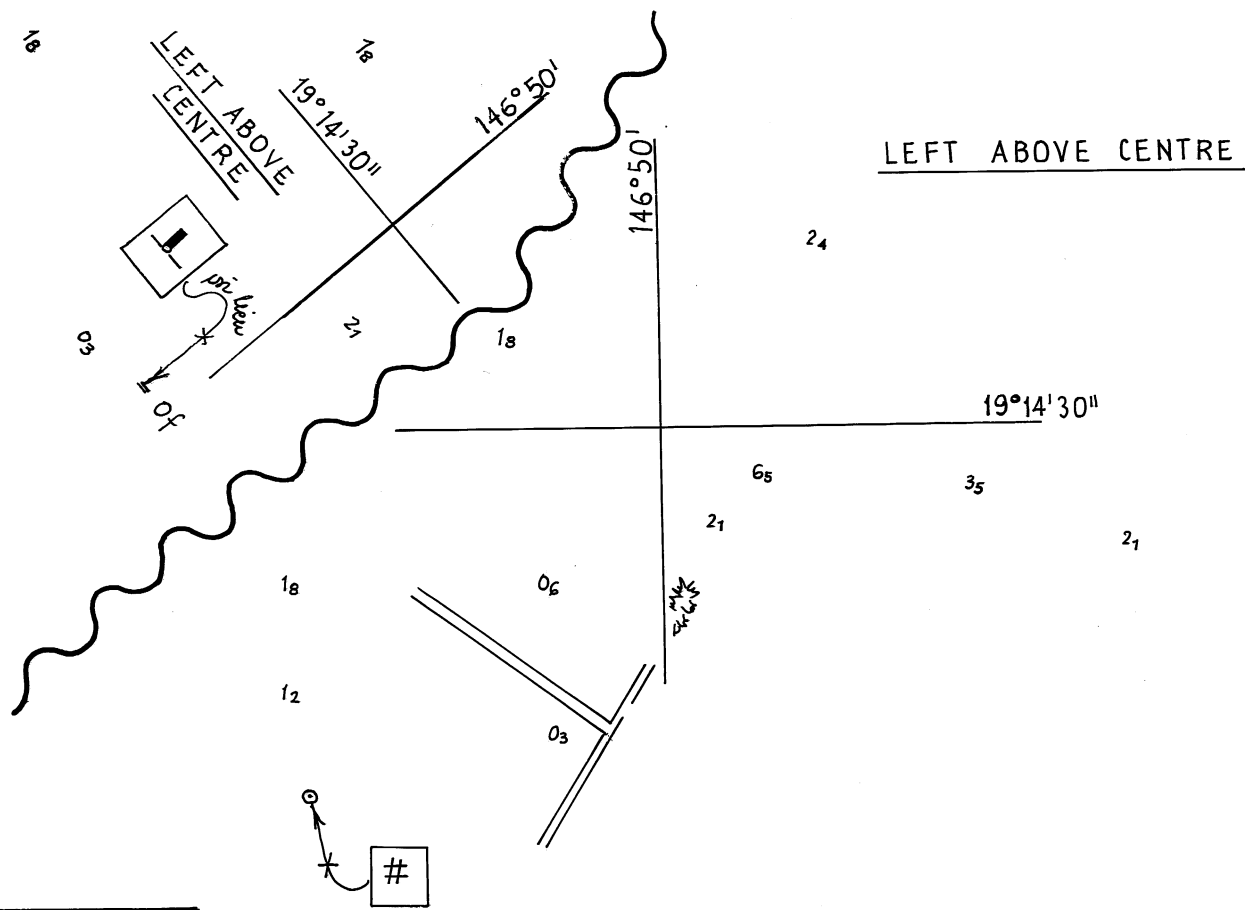
AUS 256

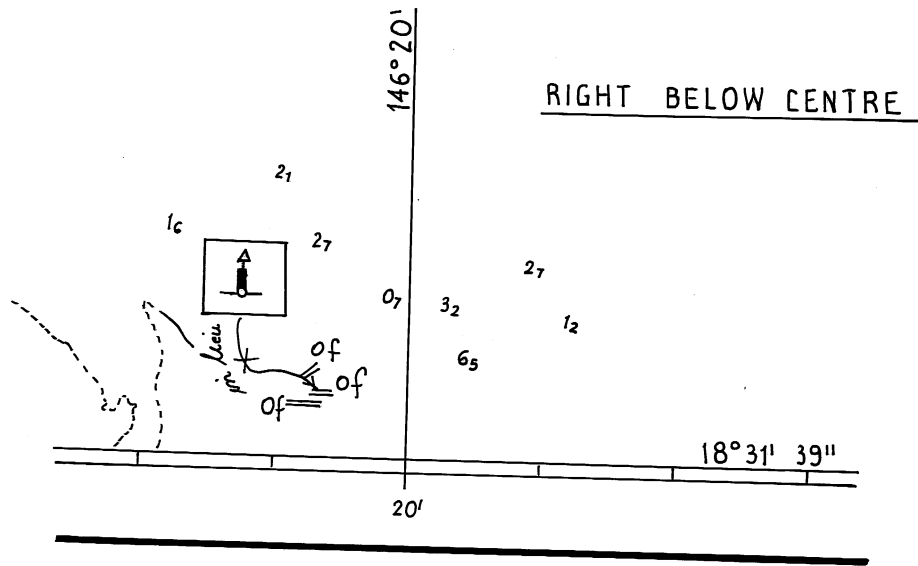
241/2009

473/2009

© Commonwealth of Australia 2009

F8
AUS 257





293/2009

474/2009

© Commonwealth of Australia 2009

F8
AUS 259

PLAN:
MAGPIE REEF
TO
EDEN REEF

10₉

24_e

38

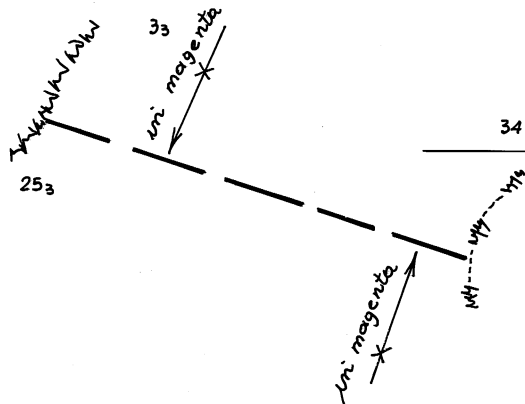
41

143°55'

34

34

13°50'



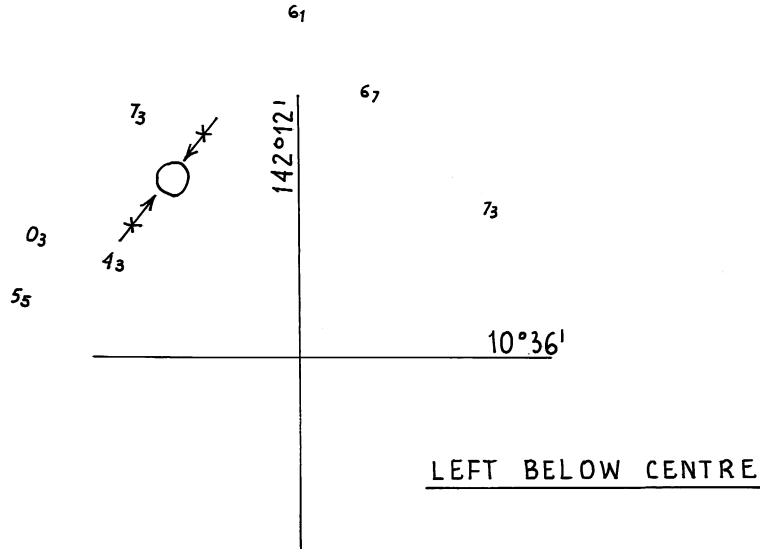
408/2009

475/2009

© Commonwealth of Australia 2009

F8

AUS 280



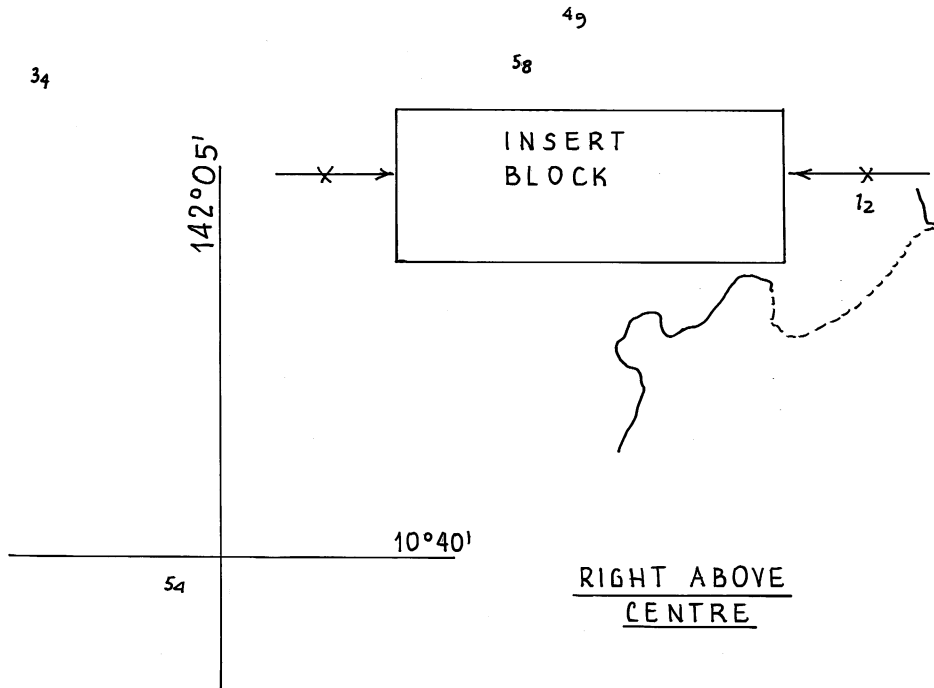
411/2009

481/2009

© Commonwealth of Australia 2009

F8

AUS 293

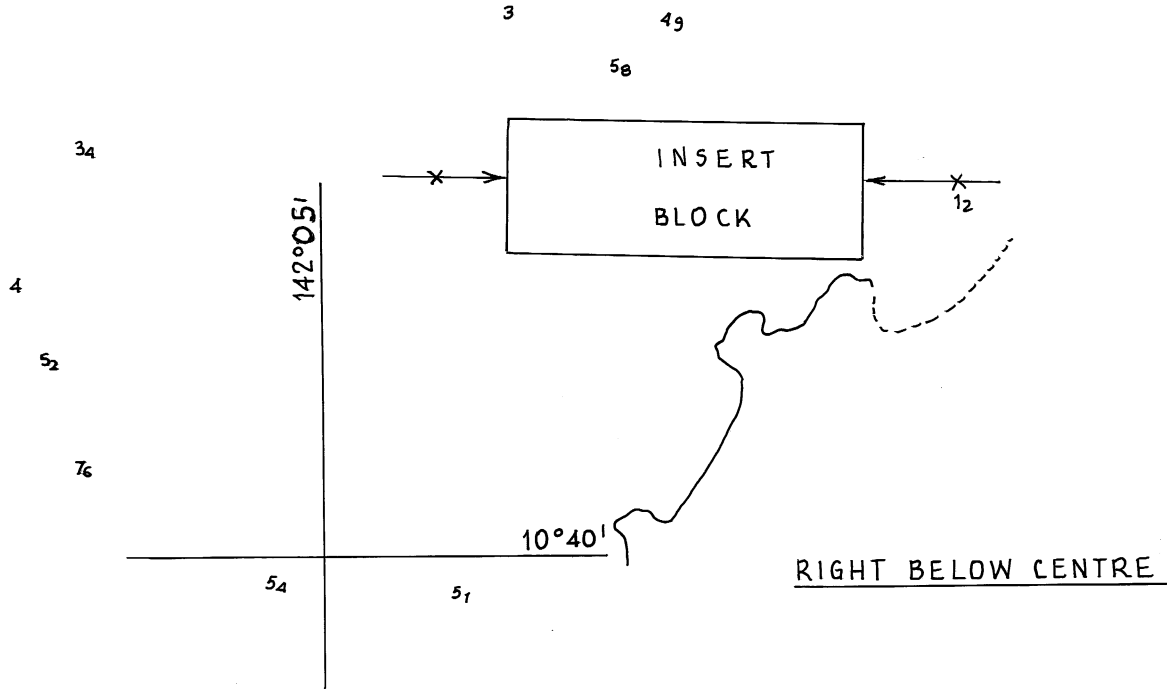


363/2009

481/2009

© Commonwealth of Australia 2009

F8
AUS 294



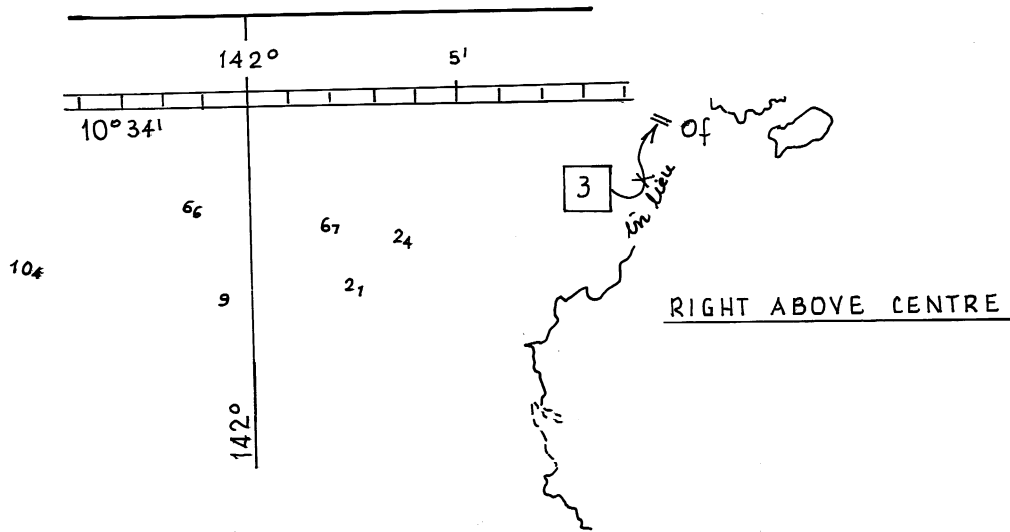
298/2009

481/2009

© Commonwealth of Australia 2009

F8

AUS 296



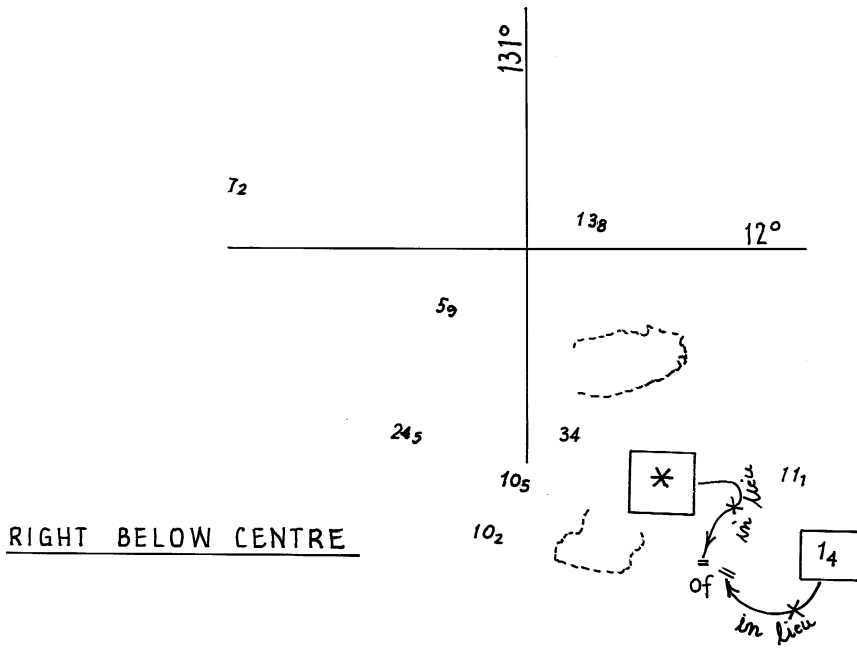
412/2009

480/2009

© Commonwealth of Australia 2009

F8

AUS 301



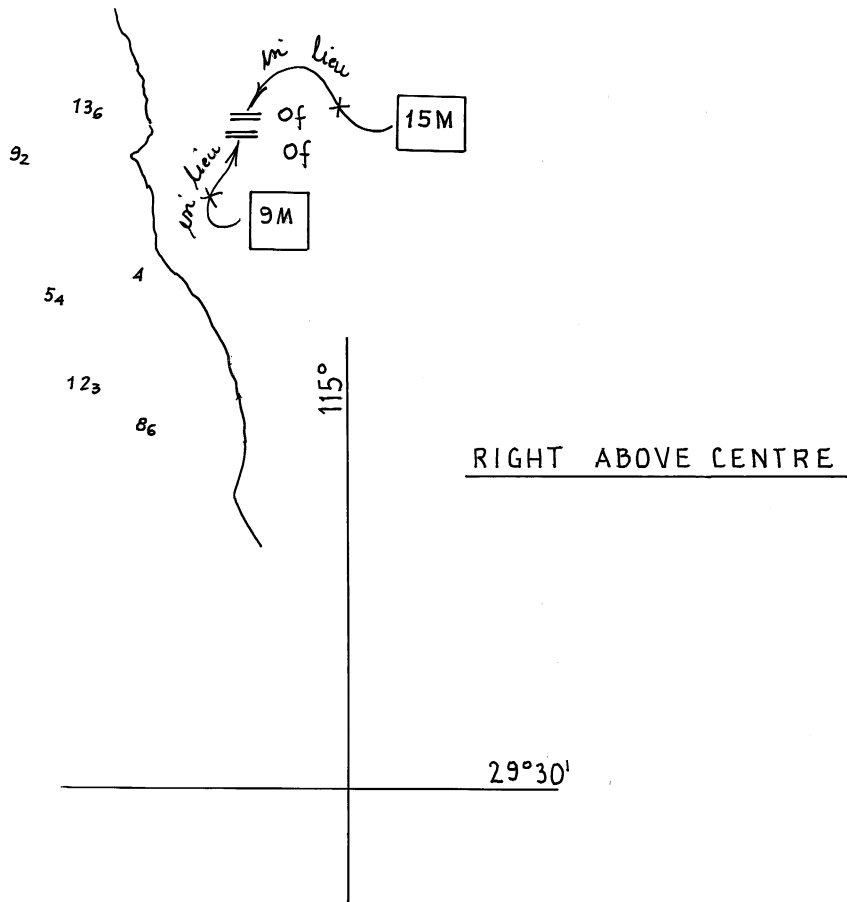
364/2009

484/2009

© Commonwealth of Australia 2009

F2

AUS 309



RIGHT ABOVE CENTRE

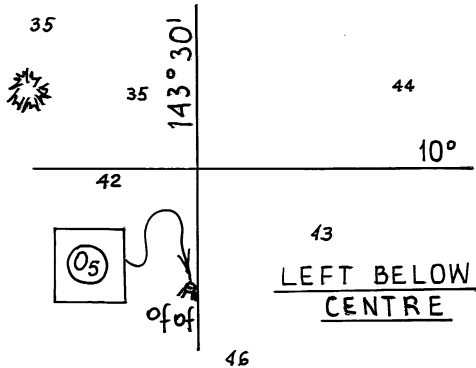
422/2009

488/2009


© Commonwealth of Australia 2009

F4

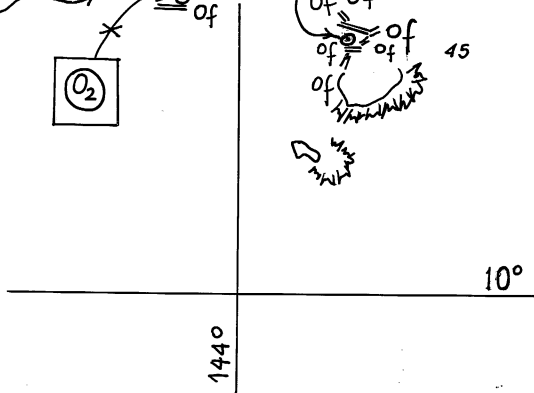
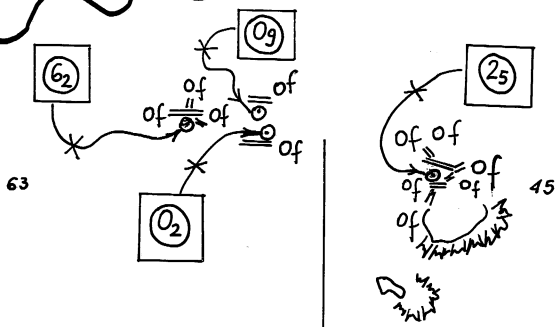
AUS 333



LEFT BELOW
CENTRE



LEFT OF CENTRE

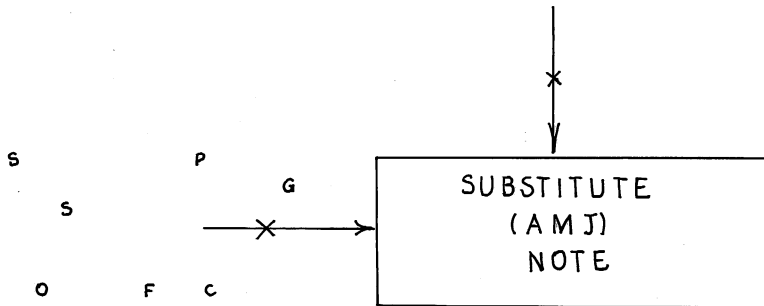
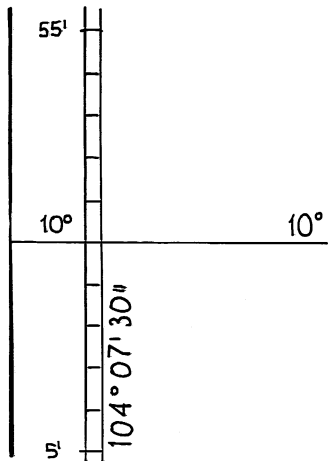


295/2009

476/2009

© Commonwealth of Australia 2009

F8
AUS 377



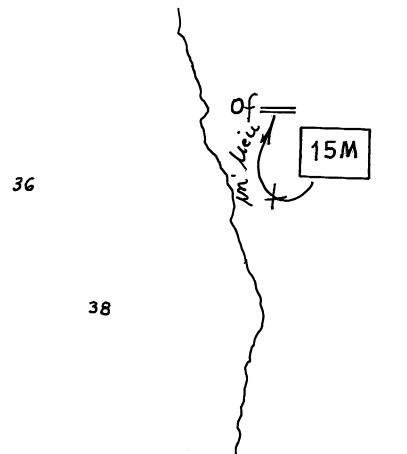
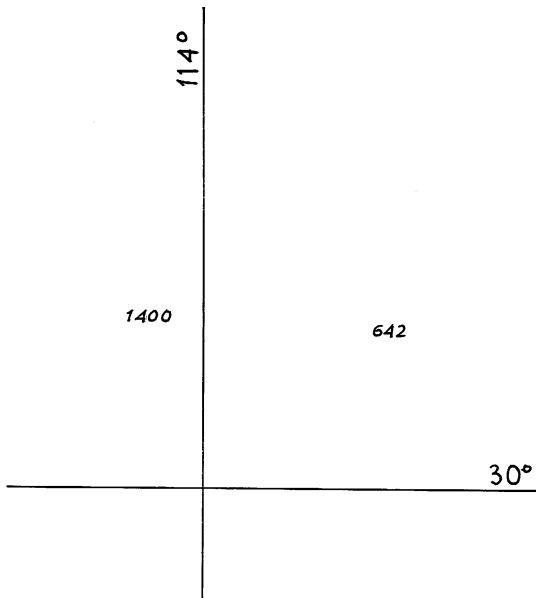
LEFT ABOVE CENTRE

1062/2007

486/2009

© Commonwealth of Australia 2009

F1
AUS 400



422/2009

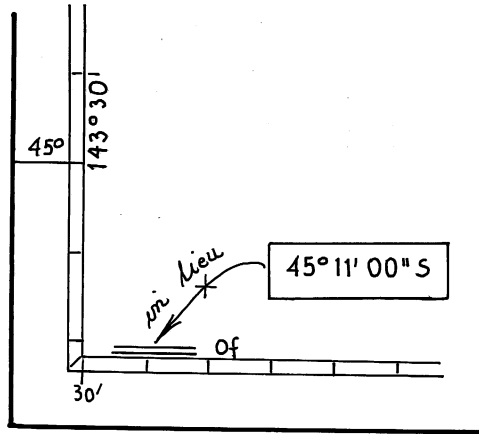
488/2009

© Commonwealth of Australia 2009

F1

AUS 417

2583



LEFT BELOW CENTRE

375/2009

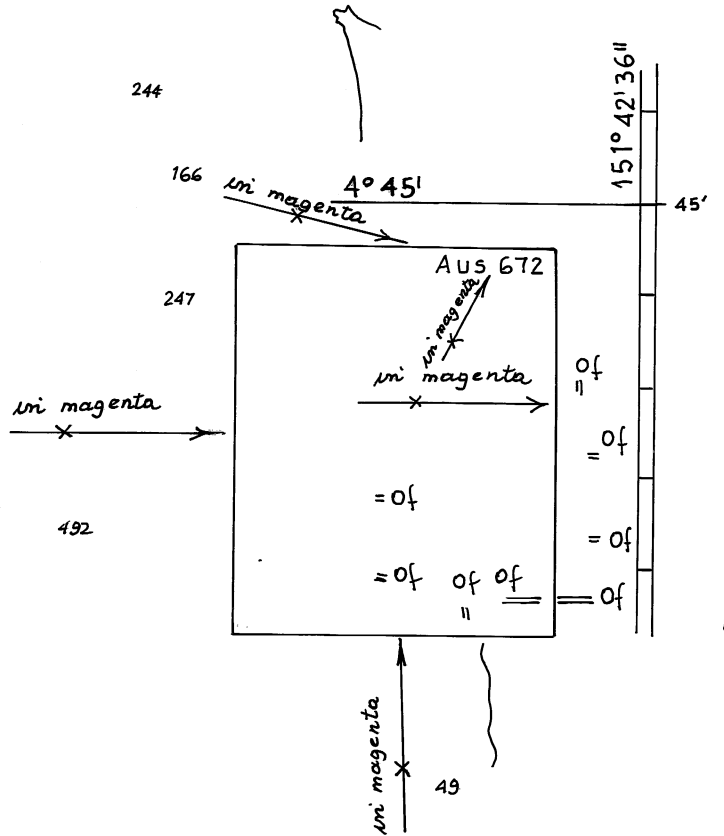
490/2009

© Commonwealth of Australia 2009

F1

AUS 422

RIGHT OF CENTRE



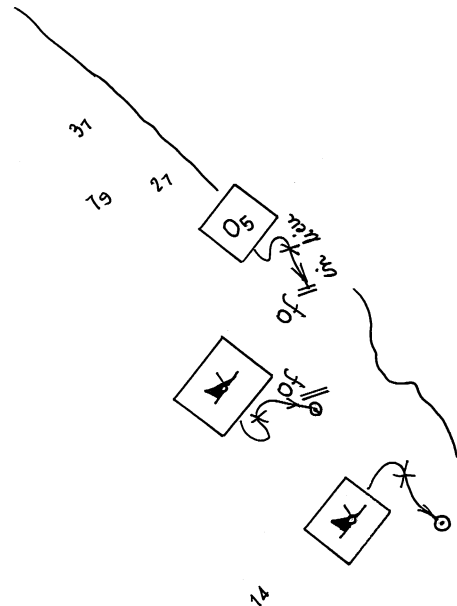
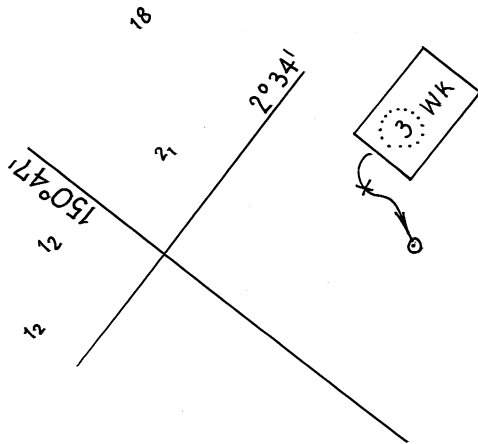
187/2008

478/2009

© Commonwealth of Australia 2009

F10

AUS 546



PLAN:
KAVIENG HARBOUR


297/2009

479/2009

© Commonwealth of Australia 2009

F10

AUS 666



LEFT BELOW
CENTRE

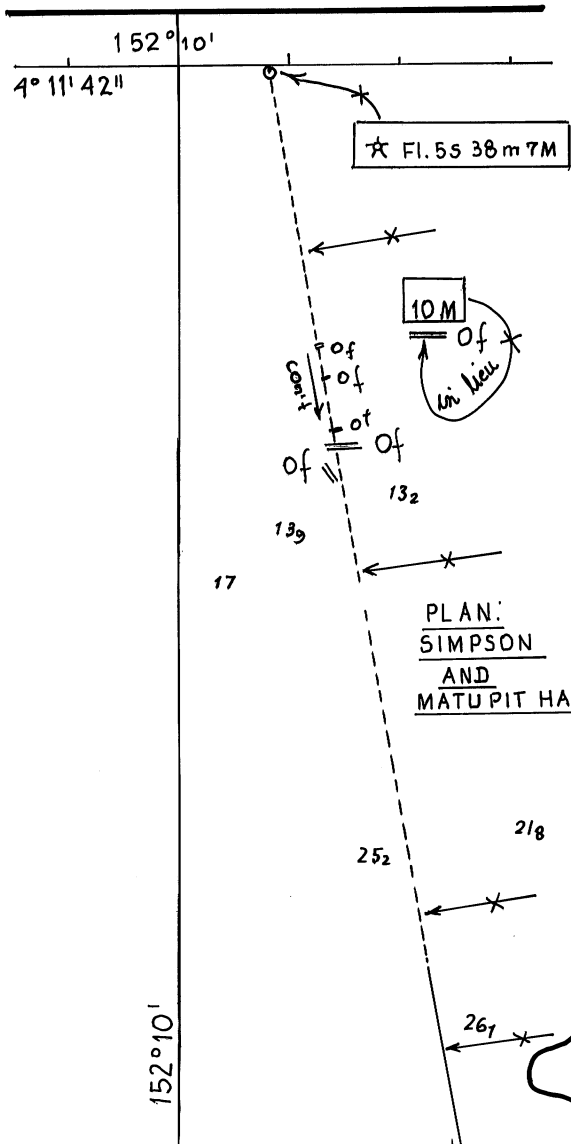
40/2008

478/2009

© Commonwealth of Australia 2009

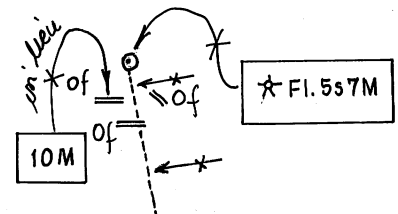
F10

AUS 676



PLAN:
SIMPSON
AND
MATUPIT HARBOURS

PLAN:
SIMPSON
AND
MATUPIT HARBOURS



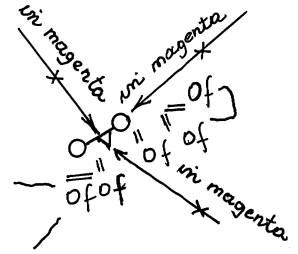
RIGHT ABOVE CENTRE

192/2009

477/2009

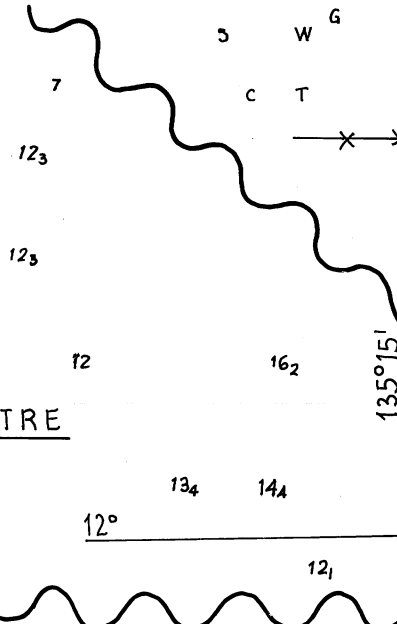
© Commonwealth of Australia 2009

F10
AUS 680



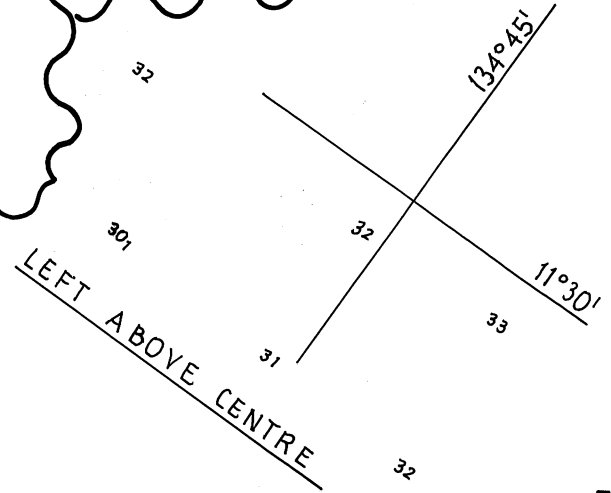
S W G E A L A
C T

SUBSTITUTE
(A M J)
NOTE



BELOW CENTRE

12° 15'
LEFT BELOW
CENTRE



LEFT ABOVE
CENTRE

INSERT
BLOCK

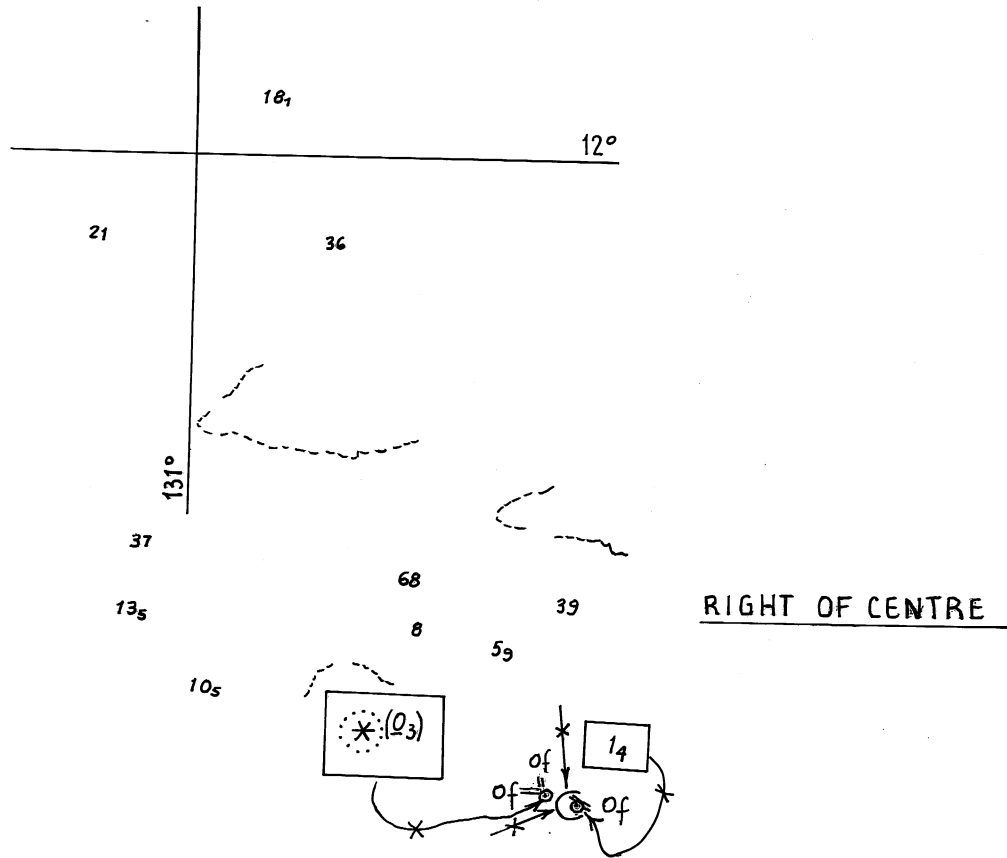
851/2005

483/2009

© Commonwealth of Australia 2009

F2

AUS 717

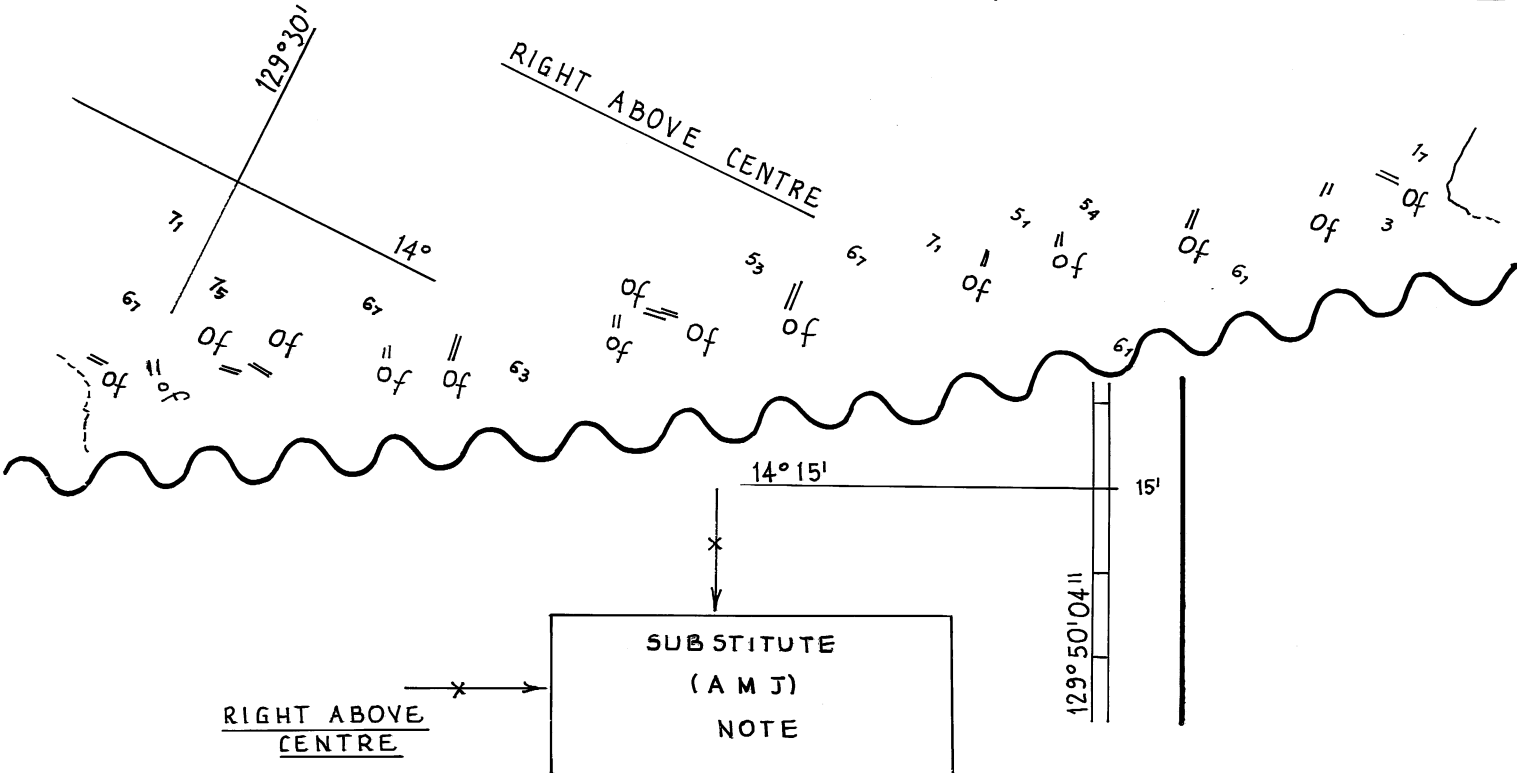


414/2009

484/2009

© Commonwealth of Australia 2009

F2
AUS 722



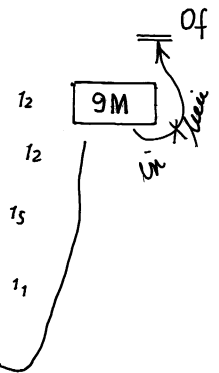
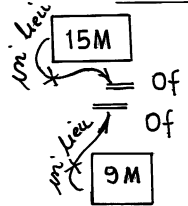
851/2005

485/2009

© Commonwealth of Australia 2009

F2

AUS 725



115°

29°15'

RIGHT ABOVE CENTRE

12
12
15
11

PLAN:
PORT DENISON

29°16'30"

114° 55'

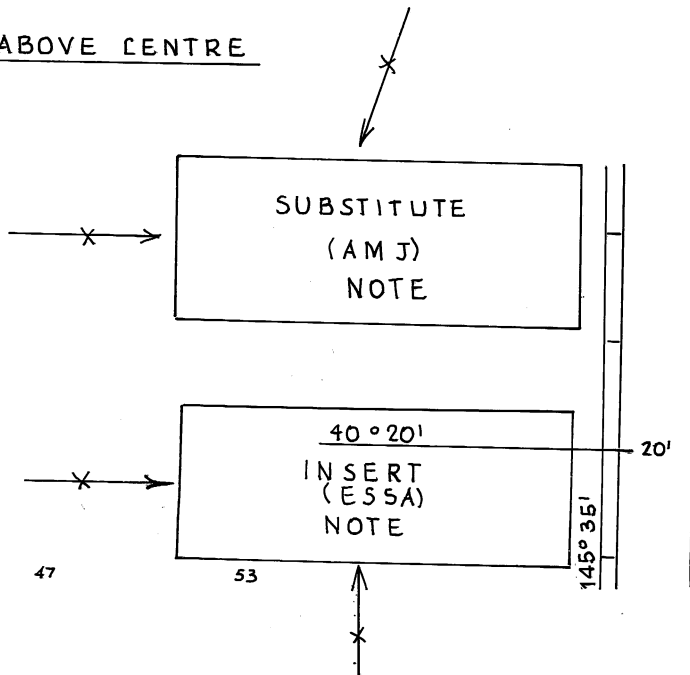
1184/2008

488/2009

© Commonwealth of Australia 2009

F4
AUS 752

RIGHT ABOVE CENTRE



46

47

53

145° 35'

20'

61

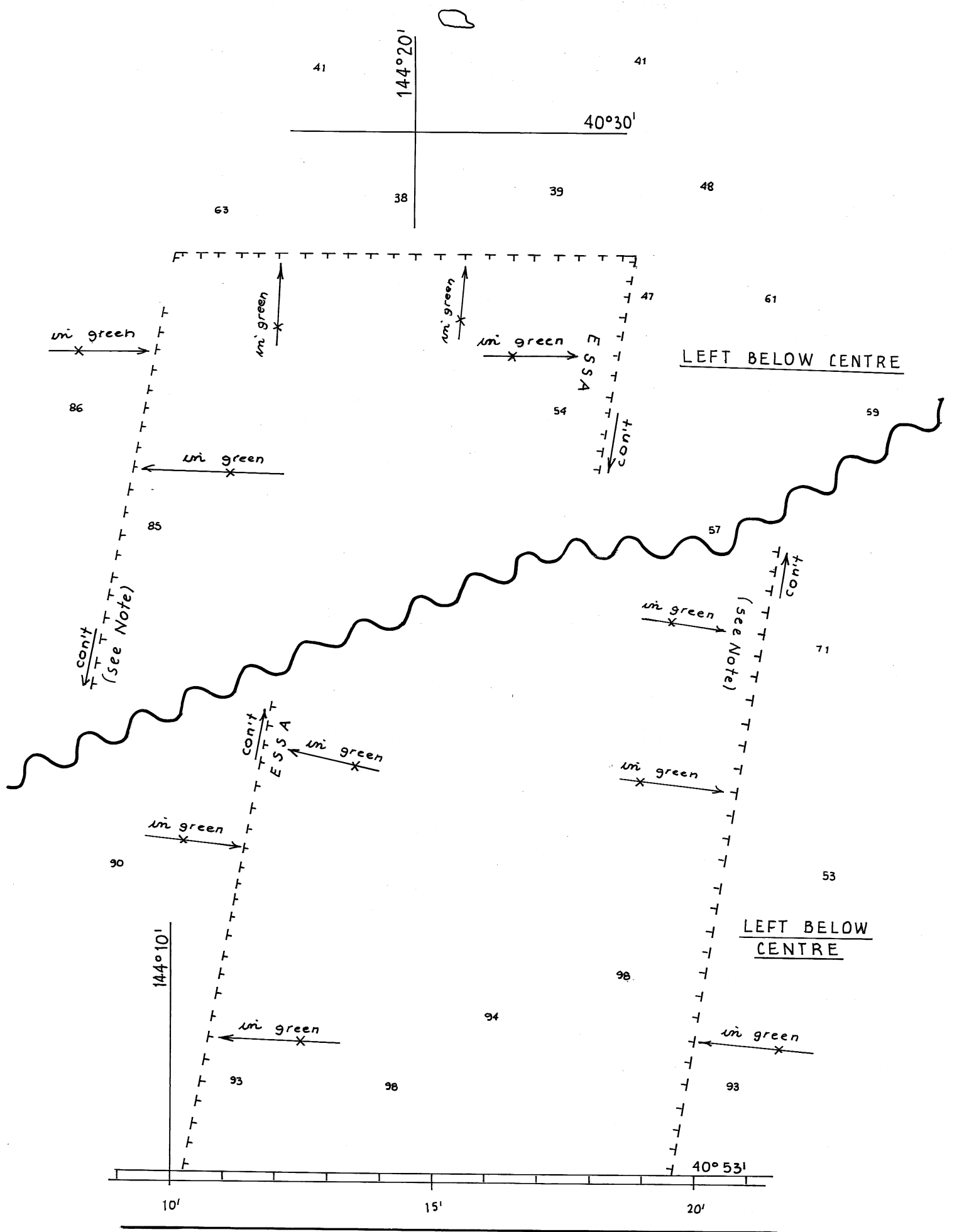
PAGE 1 OF 3

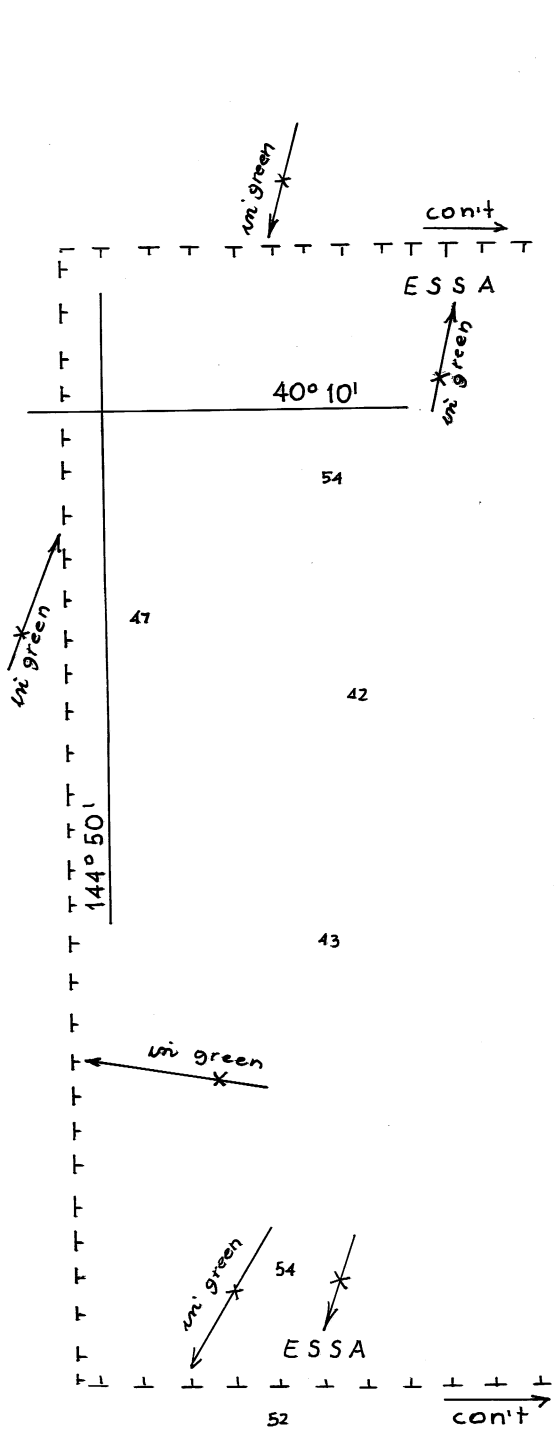
339/2008

491/2009

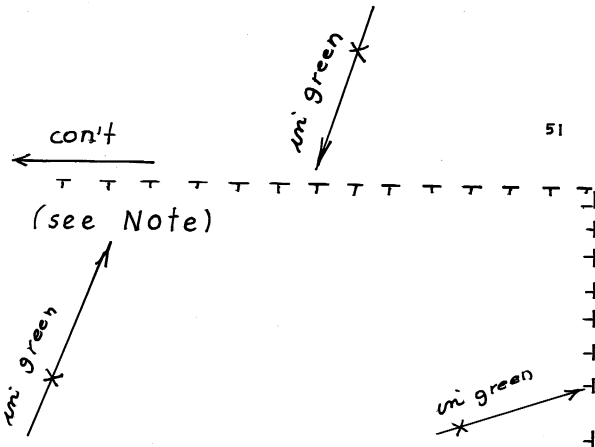
© Commonwealth of Australia 2009

F6
AUS 790

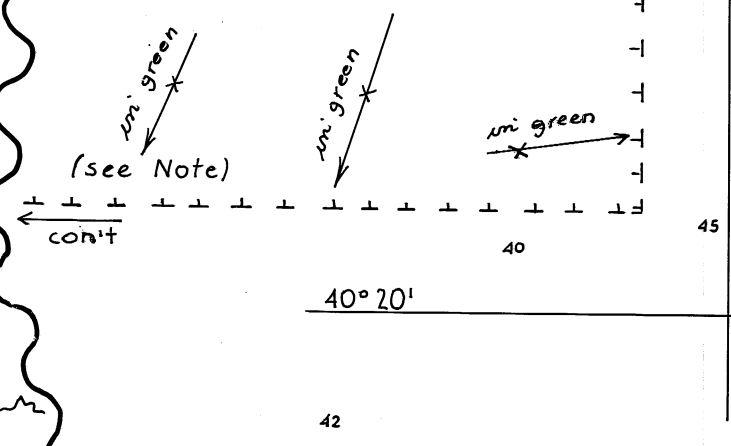




RIGHT ABOVE CENTRE

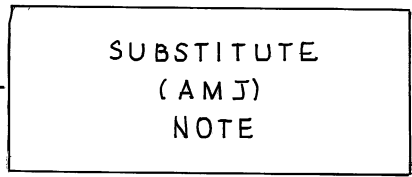


RIGHT ABOVE CENTRE



P P S D P

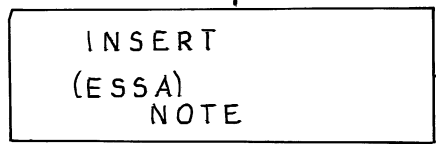
W G



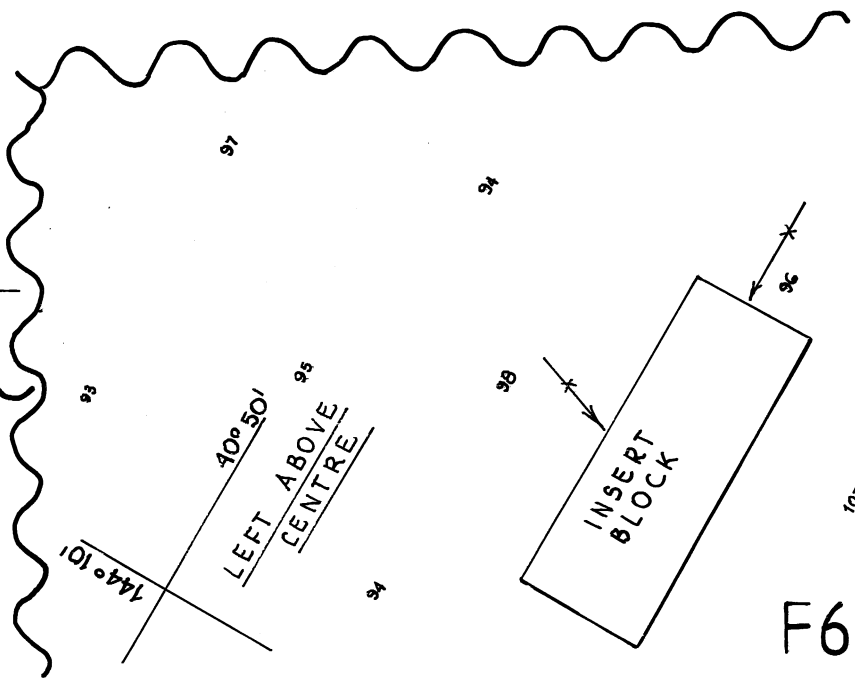
RIGHT ABOVE CENTRE

144° 50'

41°



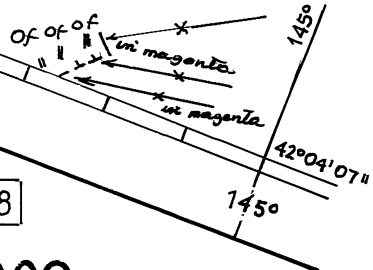
INSERT
(ESSA)
NOTE



100° 50'
LEFT ABOVE CENTRE

INSERT
BLOCK

RIGHT BELOW CENTRE

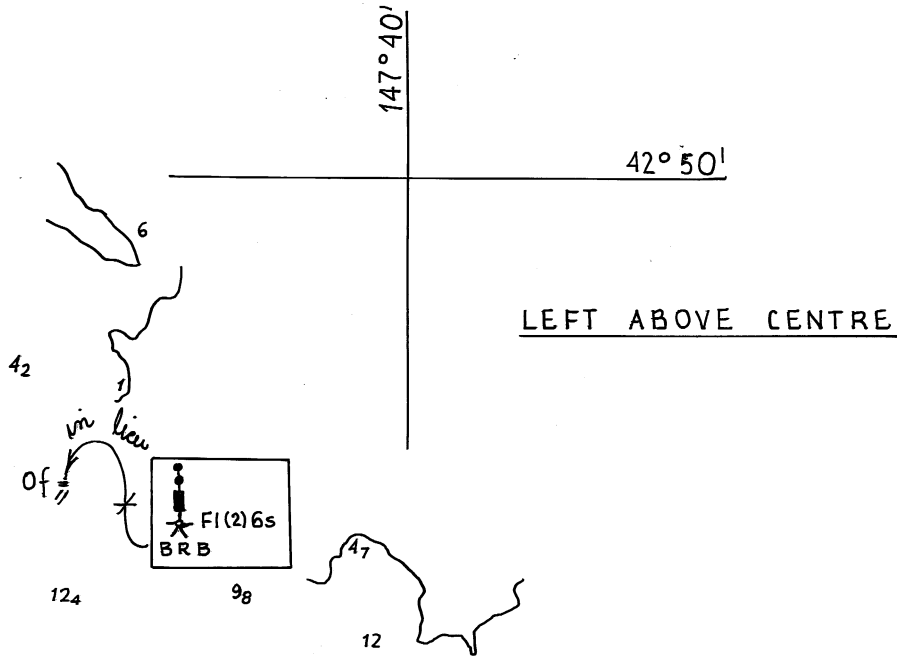


967/2008

491/2009

© Commonwealth of Australia 2009

F6
AUS 791



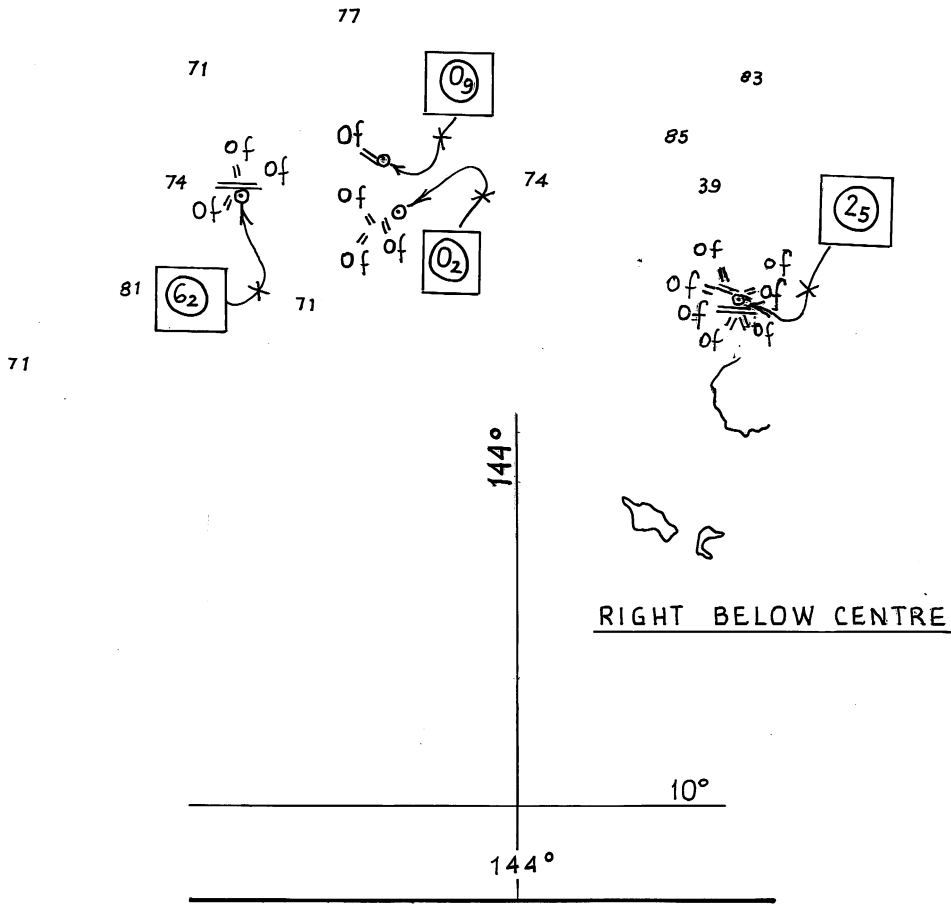
69/2009

492/2009

© Commonwealth of Australia 2009

F6

AUS 796



295/2009

476/2009

© Commonwealth of Australia 2009

F8

AUS 840