

PLAN:  
APPROACHES  
TO  
WYNDHAM WHARF

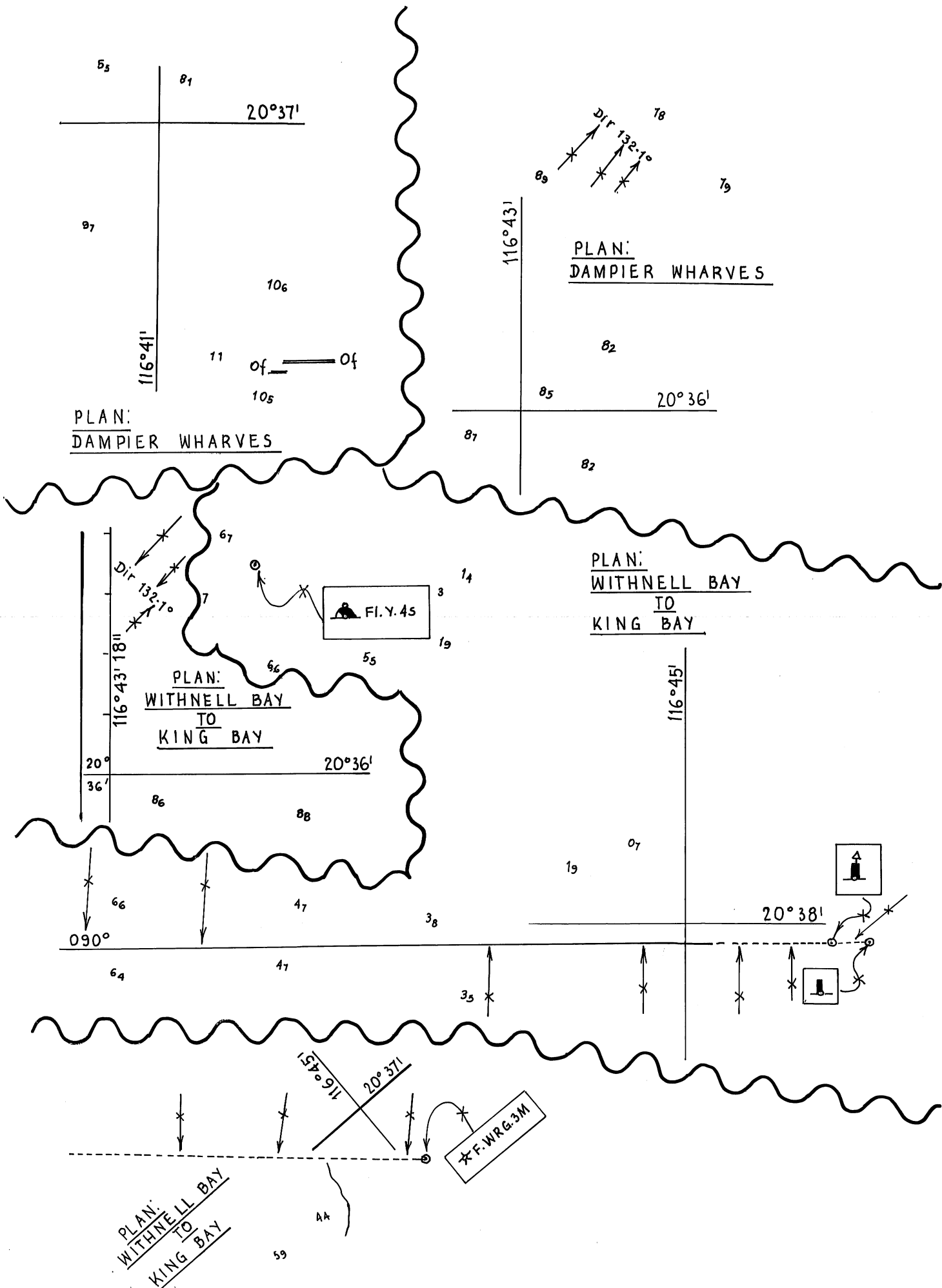
248/2009

366/2009

© Commonwealth of Australia 2009

AUS

F2  
32

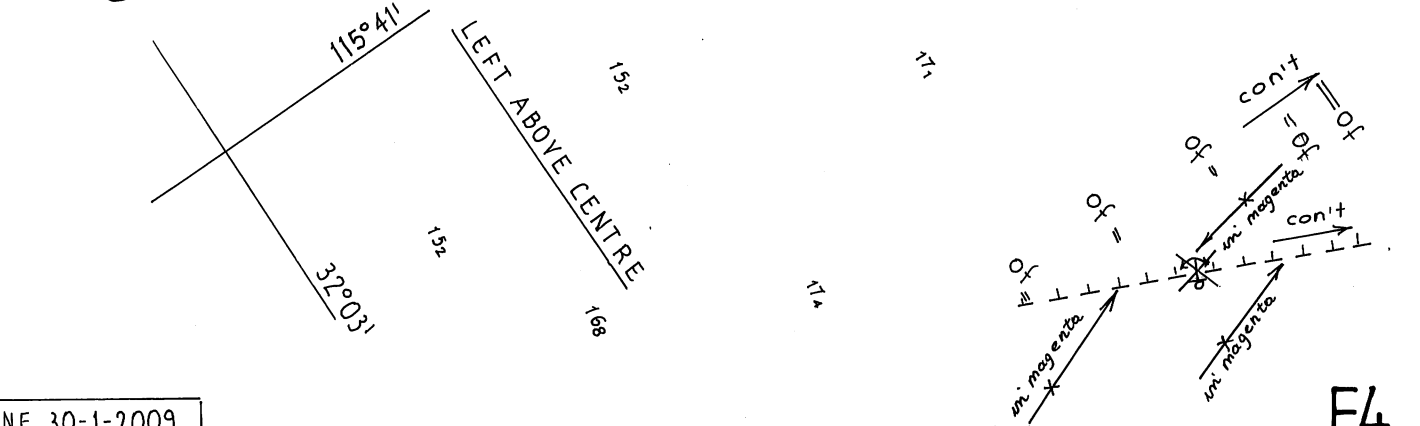
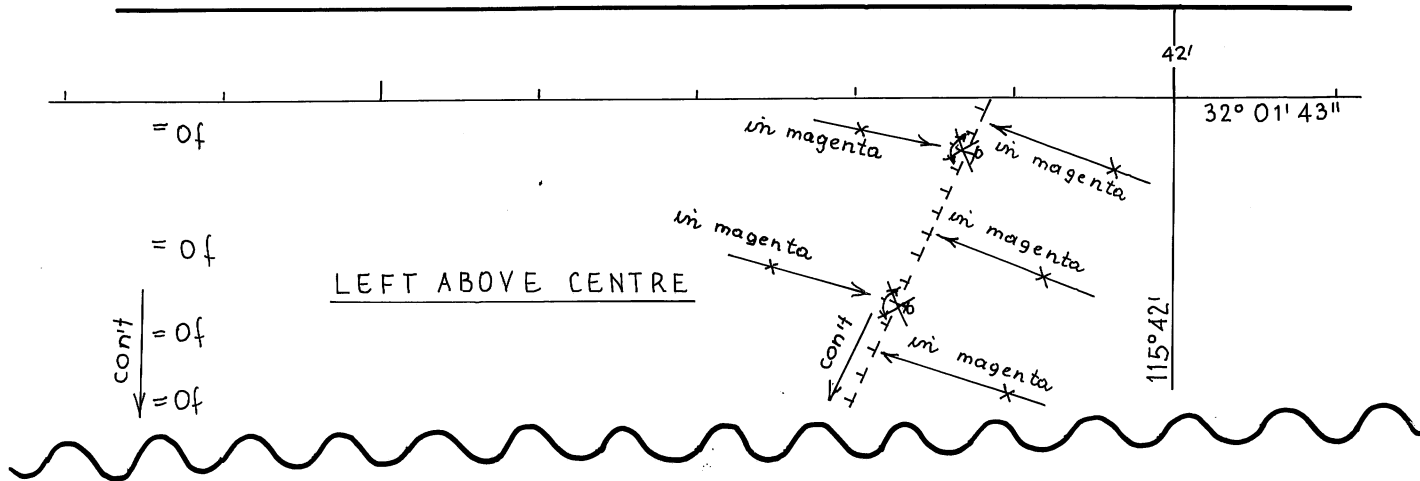


250/2009

368/2009

© Commonwealth of Australia 2009

F3  
AUS 59

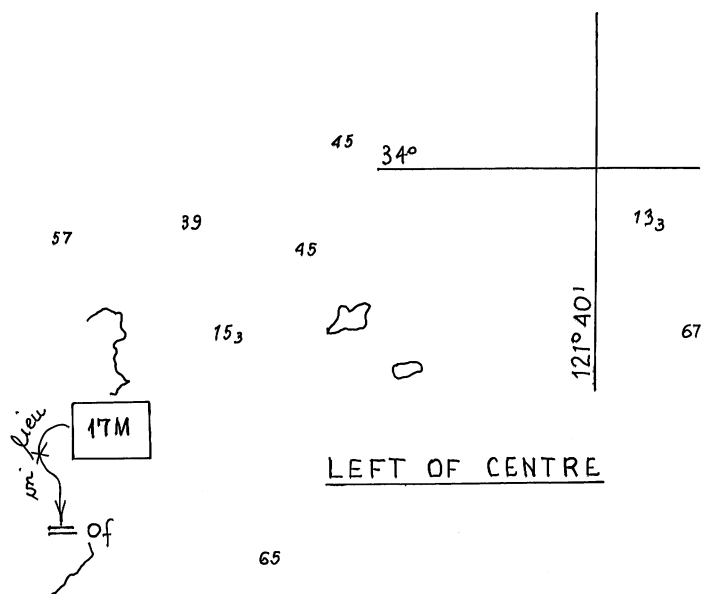
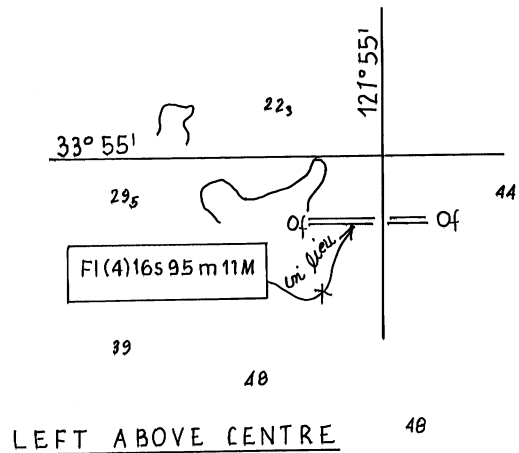


NE 30-1-2009

370/2009

© Commonwealth of Australia 2009

F4  
AUS 113

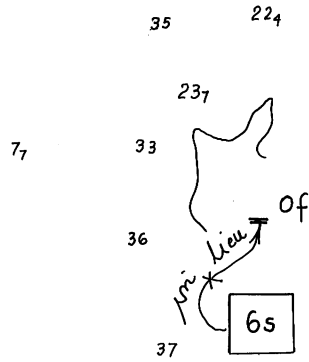


917/2007

371/2009

© Commonwealth of Australia 2009

F4  
AUS 119



RIGHT OF CENTRE

146° 50'

41° 08'

34

52

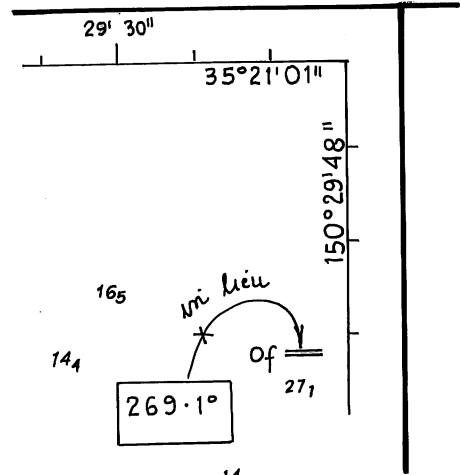
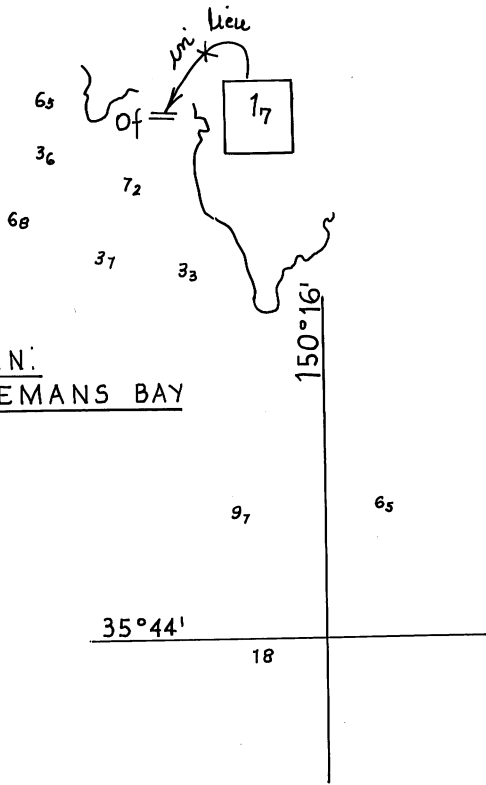
703/2008

374/2009

© Commonwealth of Australia 2009

F6

AUS 167



234/2009

352,353/2009

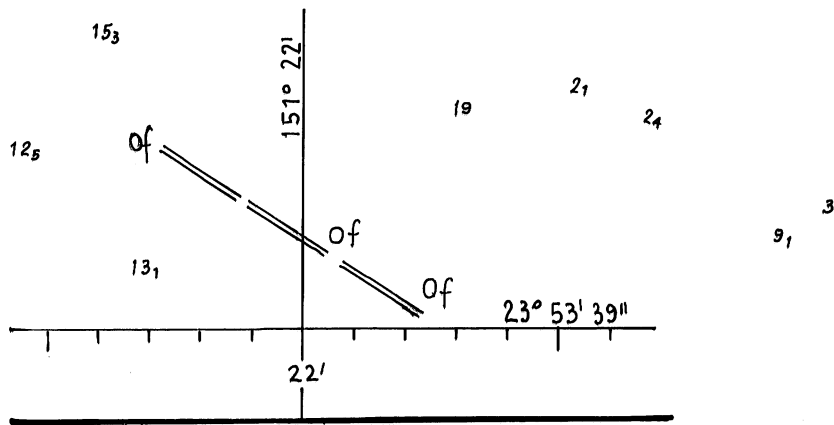
© Commonwealth of Australia 2009

F6

AUS 191



RIGHT BELOW CENTRE



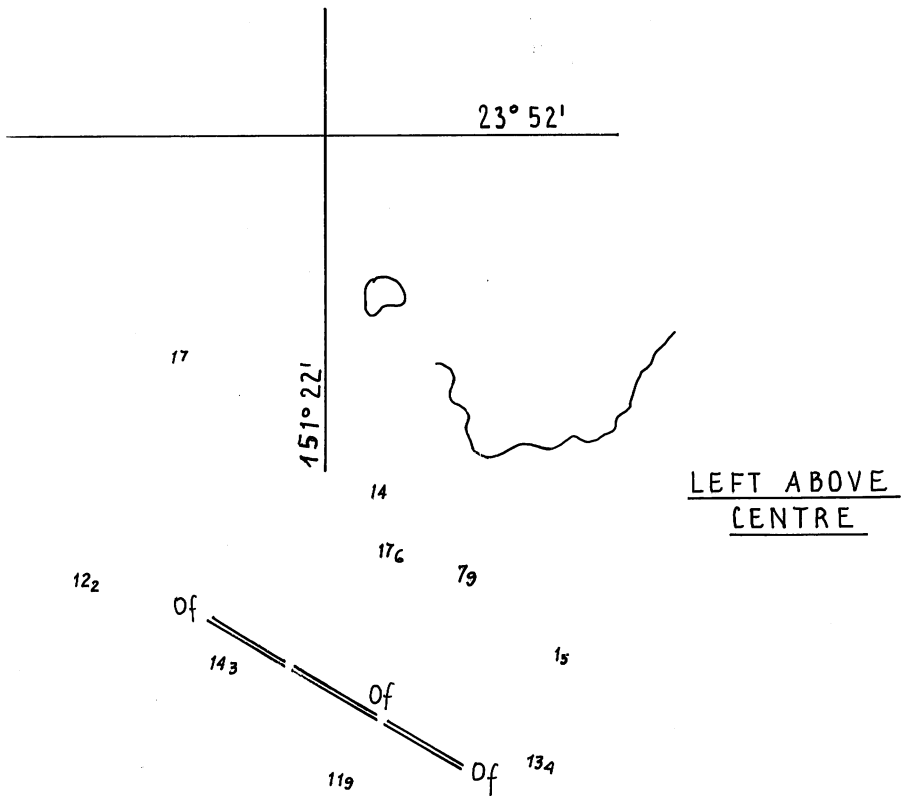
287/2009

357/2009

© Commonwealth of Australia 2009

F7

AUS 245



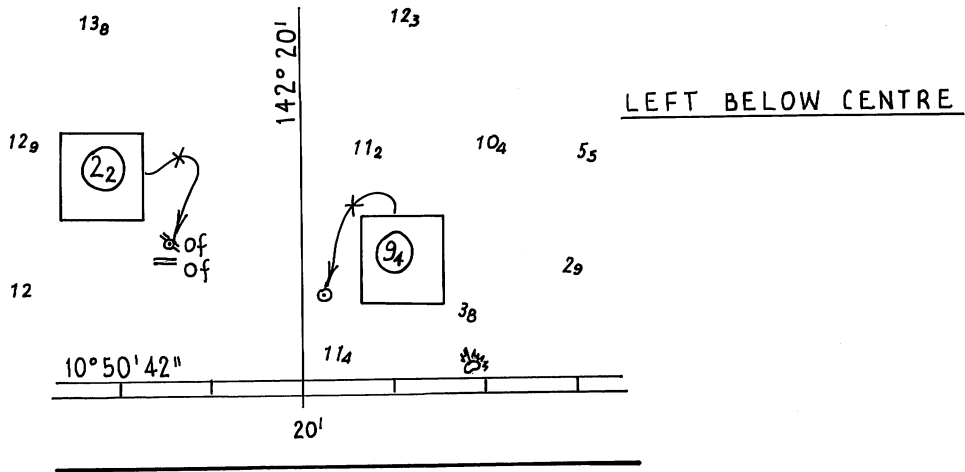
1175/2008

357/2009

© Commonwealth of Australia 2009

F7

AUS 246



147/2009

363/2009

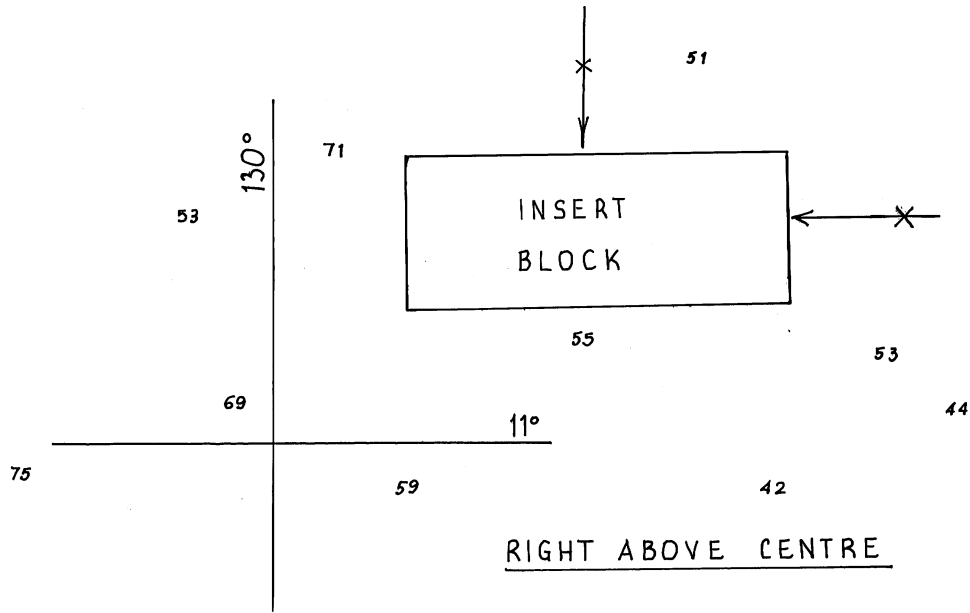
© Commonwealth of Australia 2009

F8

AUS 292







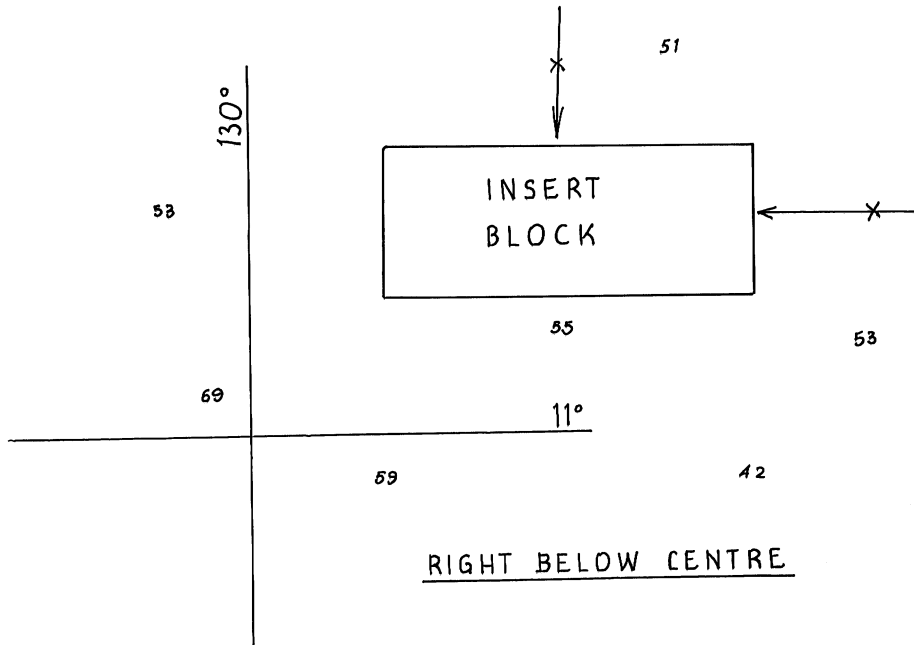
196/2009

364/2009

© Commonwealth of Australia 2009

F2

AUS 309



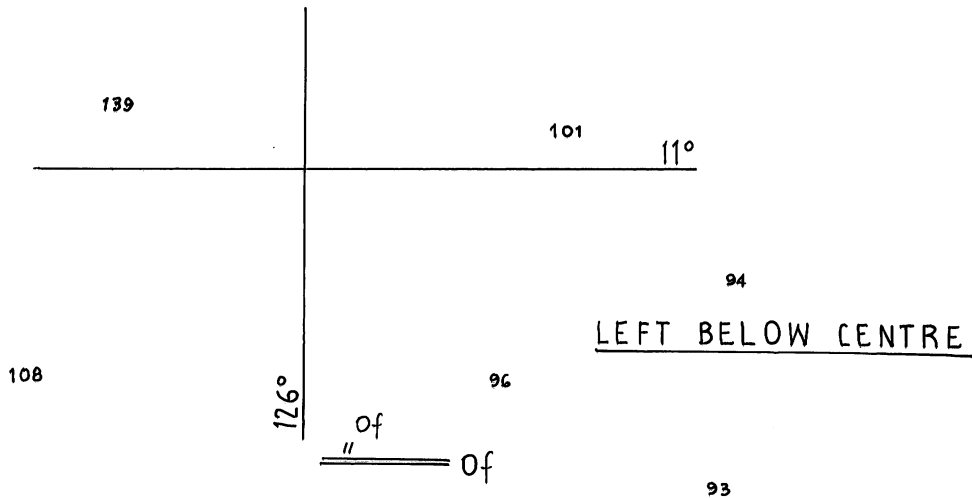
152/2009

F2

364/2009

© Commonwealth of Australia 2009

AUS 310



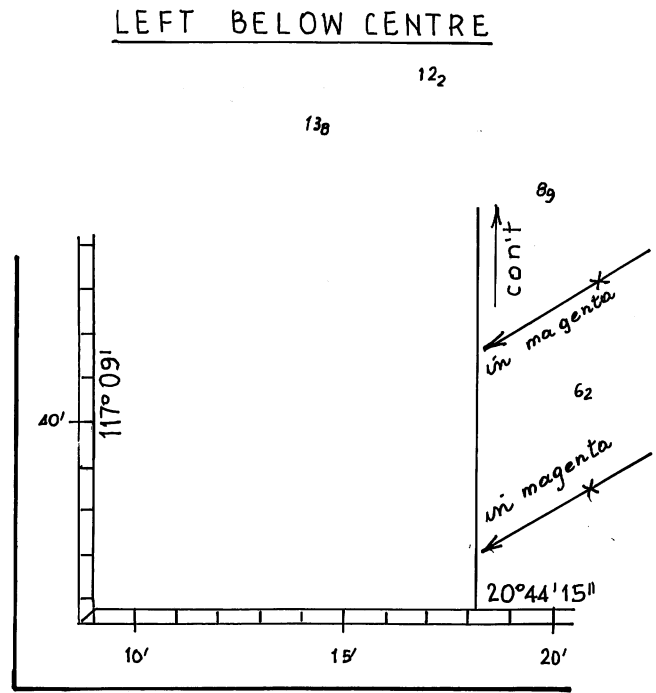
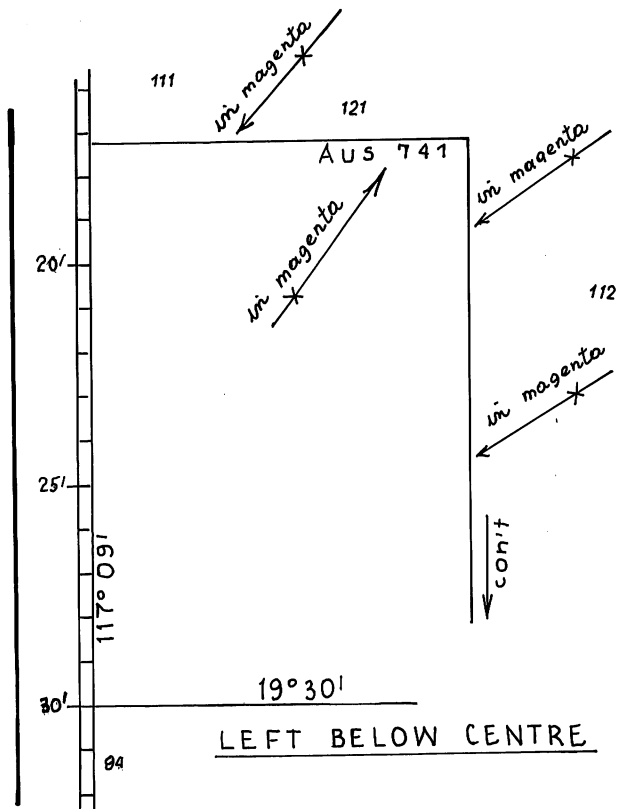
NE 25-4-2008

365/2009

© Commonwealth of Australia 2009

F2

AUS 312



1129/2008

PAGE 1 OF 2

F3

3671/2009

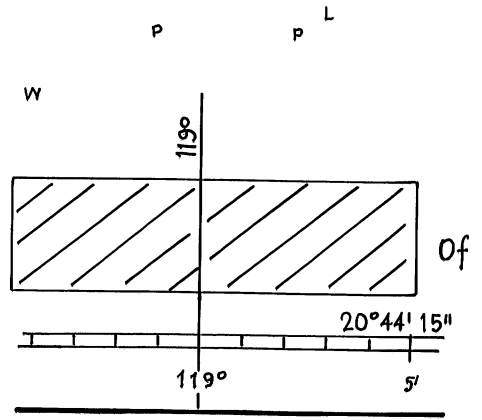
© Commonwealth of Australia 2009

AUS 326

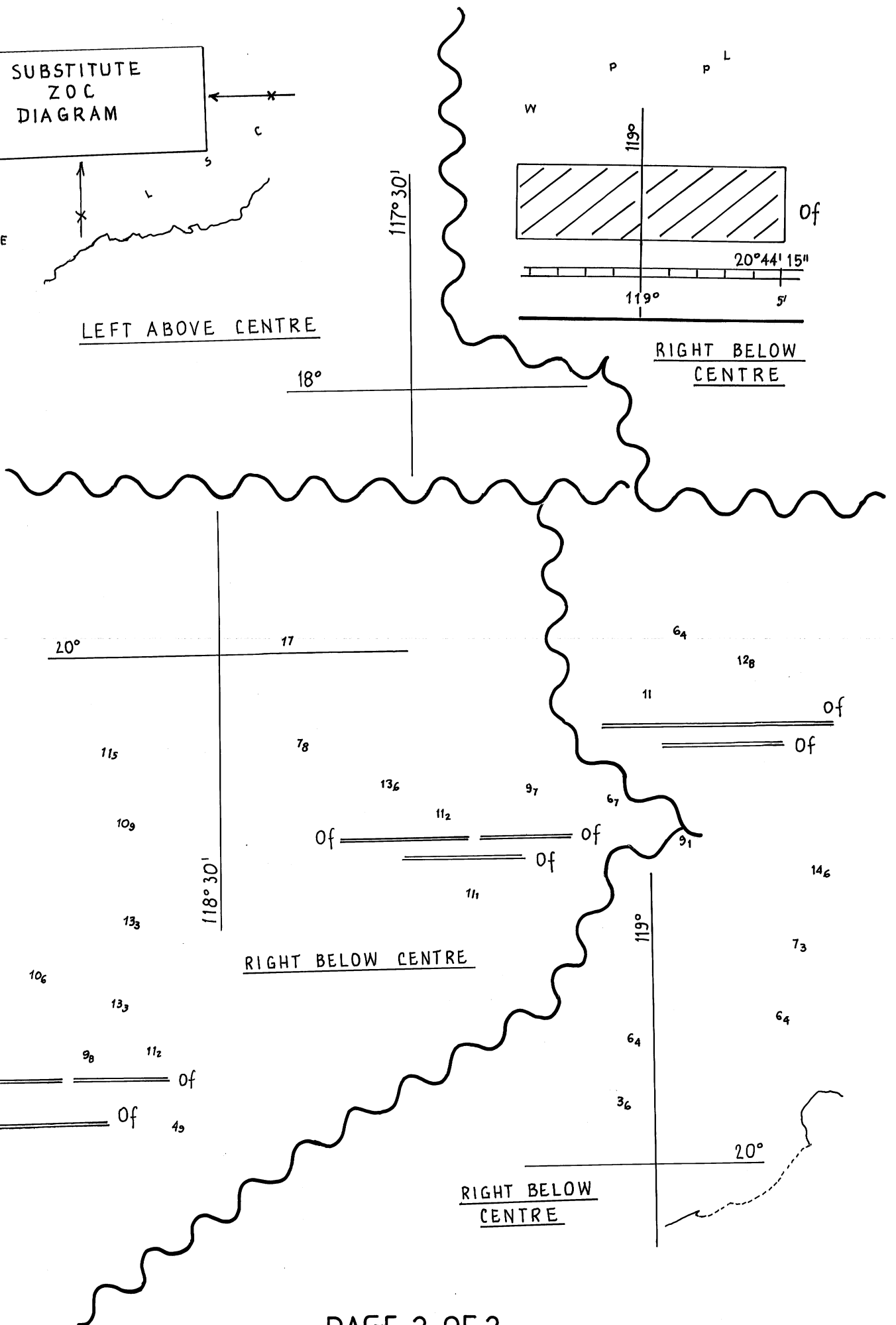
SUBSTITUTE  
ZOC  
DIAGRAM



LEFT ABOVE CENTRE



RIGHT BELOW CENTRE



PAGE 2 OF 2

1129/2008

367/2009

© Commonwealth of Australia 2009

F3  
AUS 326



34°30'

135°30'

66

135°

0

41

34°

55

54

of

of

70

66

64

RIGHT BELOW CENTRE

RIGHT BELOW CENTRE

55

of

of

68

56

64

134°30'

34

40

of

of

43

39

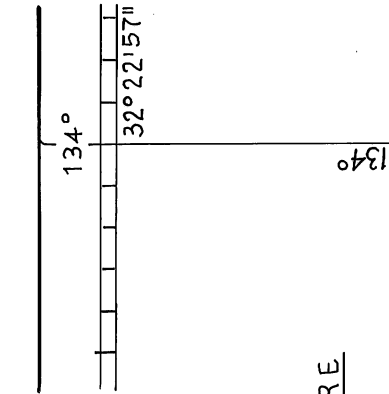
60

57

LEFT ABOVE CENTRE

33°30'

56



11

26

29

35

LEFT ABOVE CENTRE



27

of

of

31

41

44

708/2006

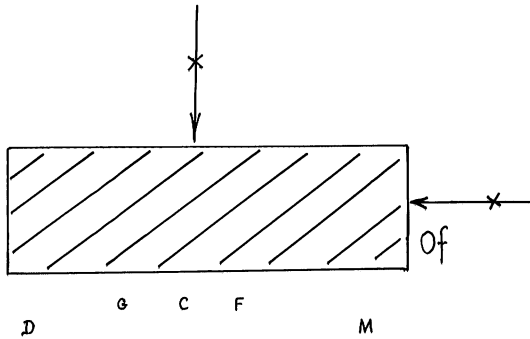
PAGE 1 OF 2

F5

372/2009

© Commonwealth of Australia 2009

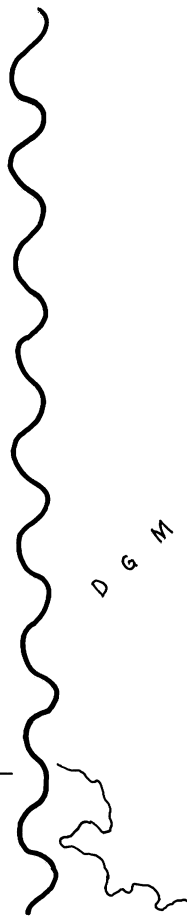
AUS 342



S A  
RIGHT ABOVE CENTRE

135°30'

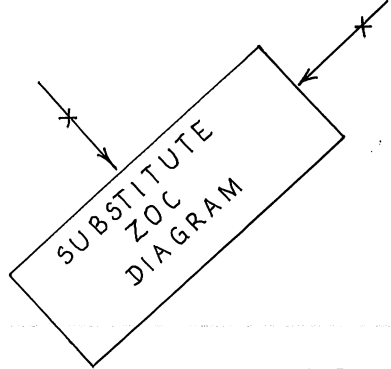
33°



33°

135°30'

RIGHT ABOVE CENTRE



708/2006

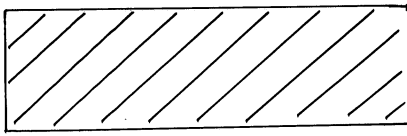
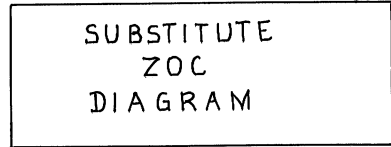
PAGE 2 OF 2

F5

372/2009

© Commonwealth of Australia 2009

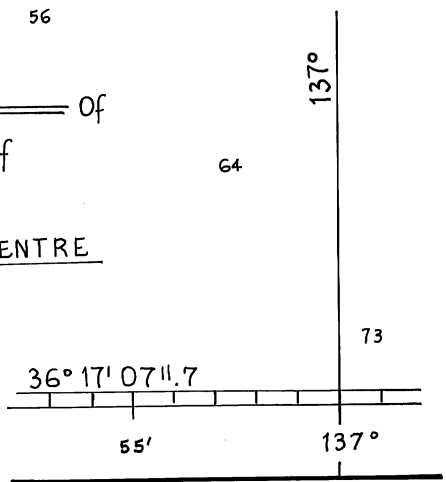
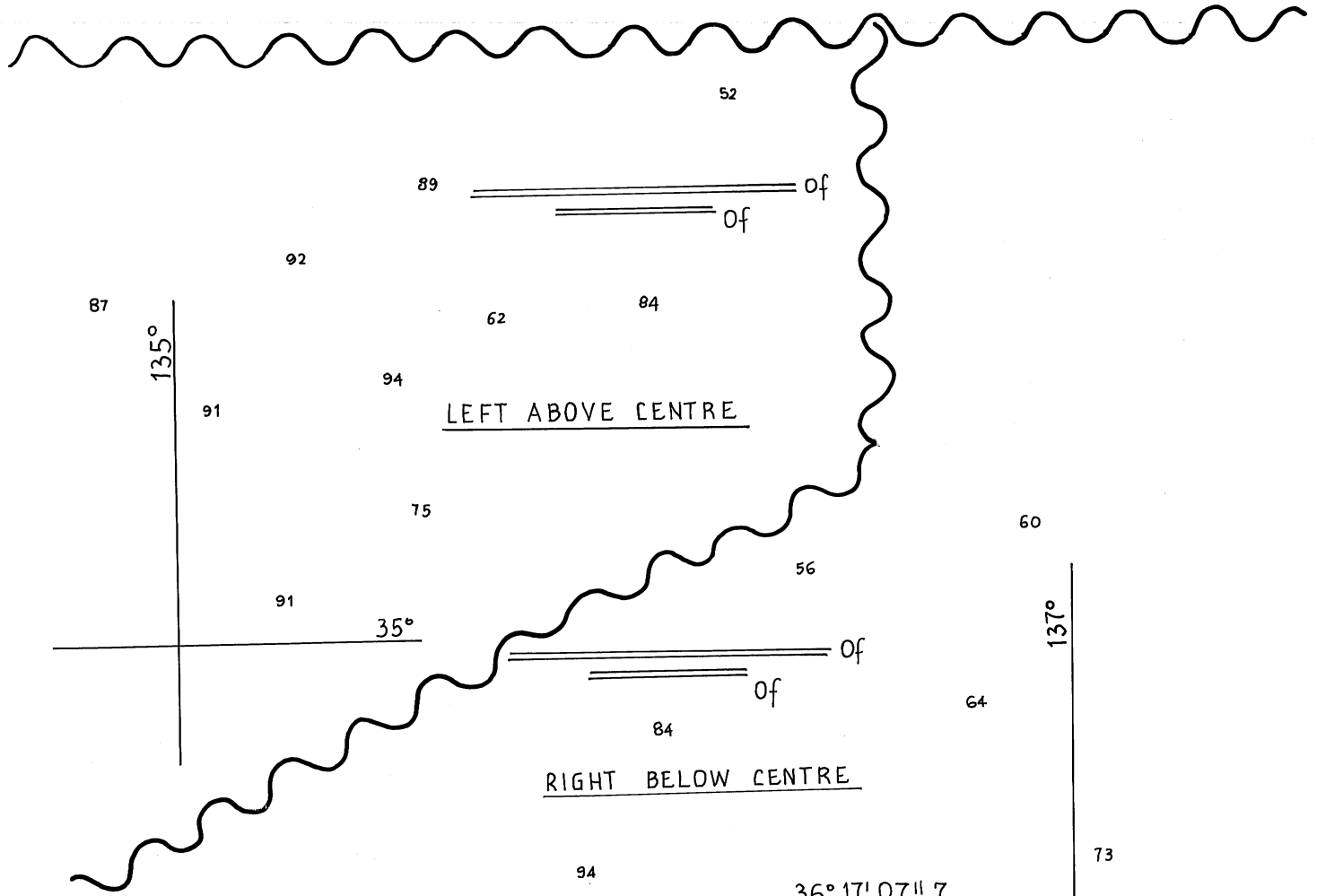
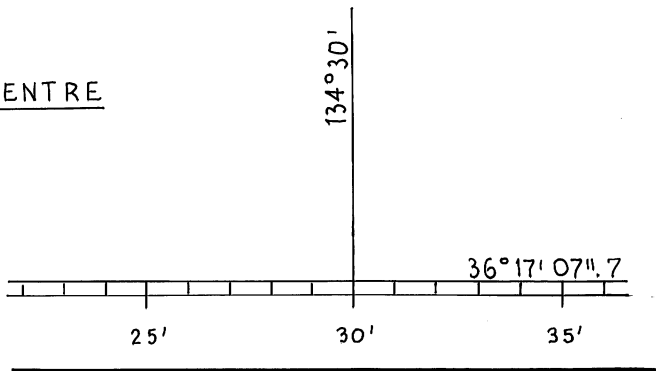
AUS 342



of

T S A  
A S H

LEFT BELOW CENTRE

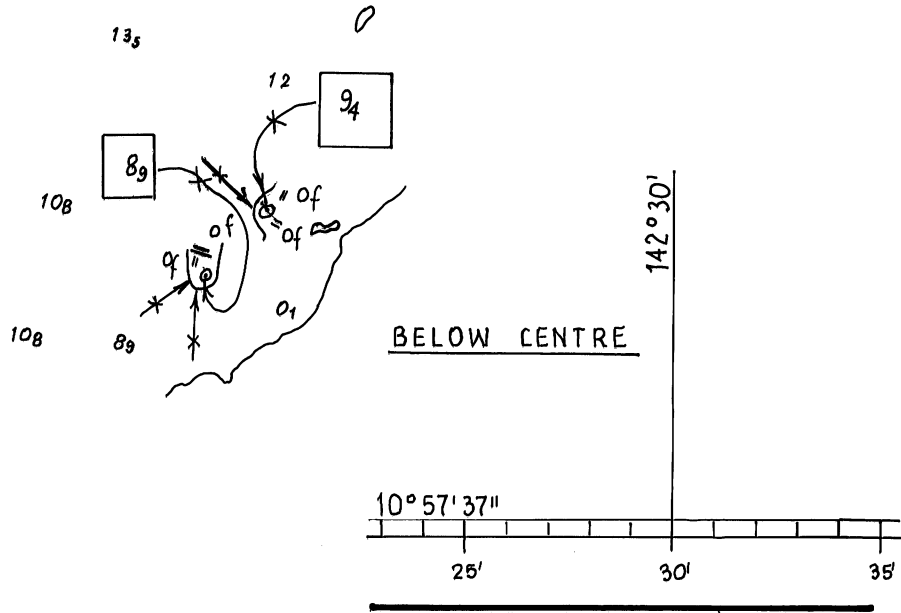


202/2009

373/2009

© Commonwealth of Australia 2009

F5  
AUS 343



295/2009

363/2009

© Commonwealth of Australia 2009

F8

AUS 376

of = 3 of of  
 of = of  
 of = of  
 37 of of of  
 of of of  
 25, 127

RIGHT BELOW CENTRE

10  
 12  
 17

191/2009

360/2009

9° 30'

147°

17

32



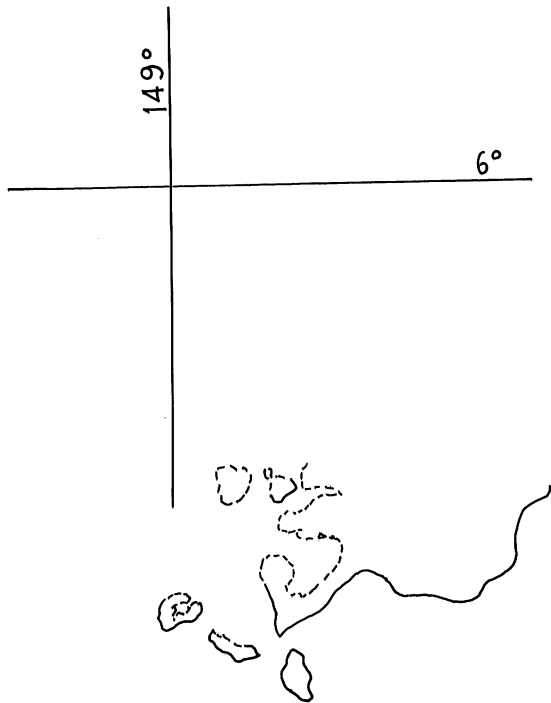
of 146 of  
 of of  
 of = of  
 of = of  
 42 of = of  
 46 of of  
 38 65 of = of  
 51 of of  
 187 of of  
 138 of of  
 42 of of  
 9° of of

RIGHT ABOVE CENTRE

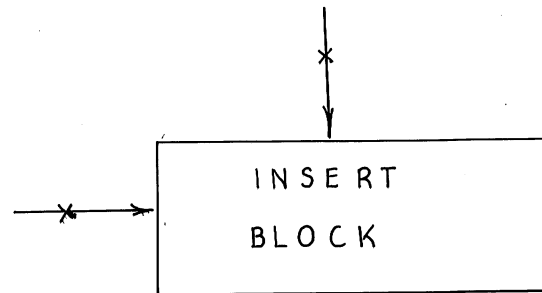
146° 30'

42

9°



RIGHT BELOW CENTRE



904/2008

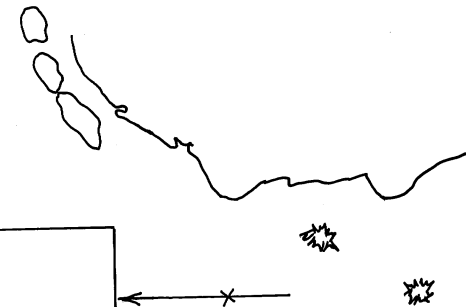

361/2009

© Commonwealth of Australia 2009

1130

F10  
AUS 386

1795



2591

LEFT OF CENTRE

1822

1649

1822

2820

6°30'

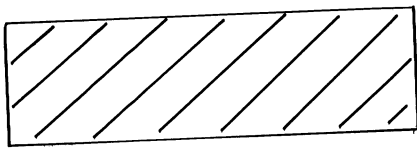
149°30'

47/2009

361/2009

© Commonwealth of Australia 2009

F10  
AUS 396



of

F  
T  
N

156°

RIGHT ABOVE  
CENTRE

5°

156°

7°

25

54

RIGHT  
BELOW  
CENTRE

53

550

680

in magenta

in magenta

in magenta

Former Mined Area  
(see Note)

in magenta

674  
in magenta  
Former Mined Area  
(see Note)  
in magenta  
in magenta  
in magenta

LEFT ABOVE  
CENTRE

5° 30'

155°

368

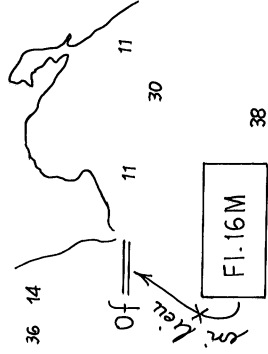
519

734/2008

362/2009

© Commonwealth of Australia 2009

F10  
AUS 399



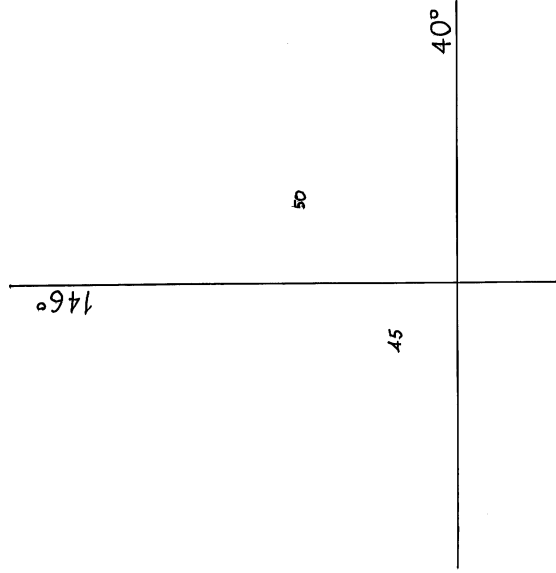
41

LEFT ABOVE CENTRE

41

42

37



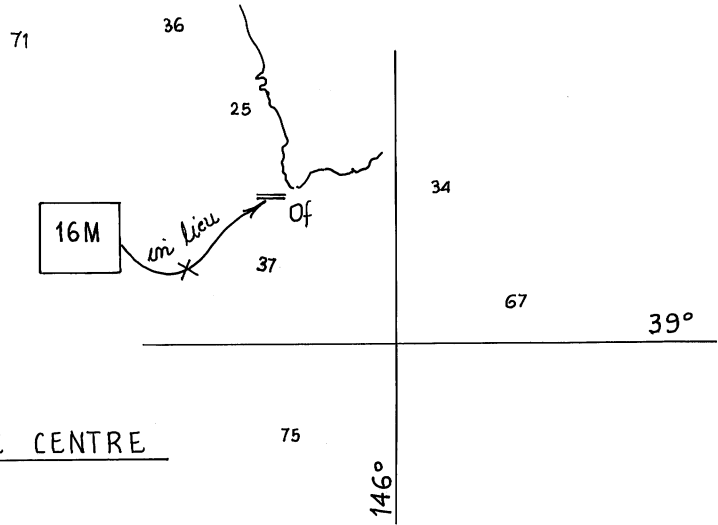
205/2009

375/2009

© Commonwealth of Australia 2009

F1

AUS 422



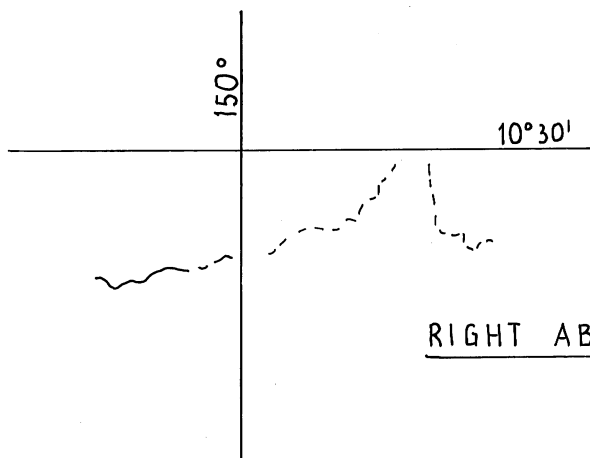
205/2009

375/2009

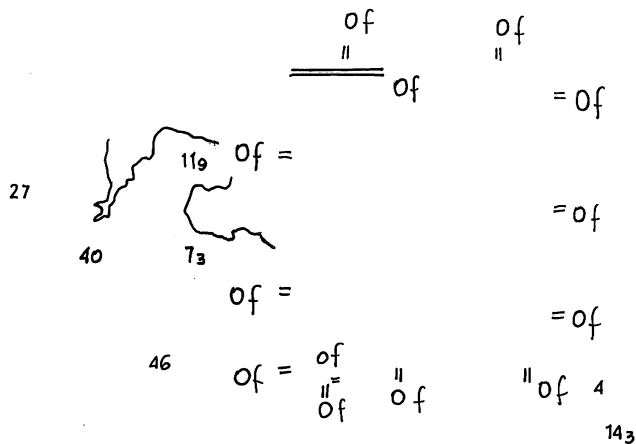
© Commonwealth of Australia 2009

F6

AUS 487



RIGHT ABOVE CENTRE



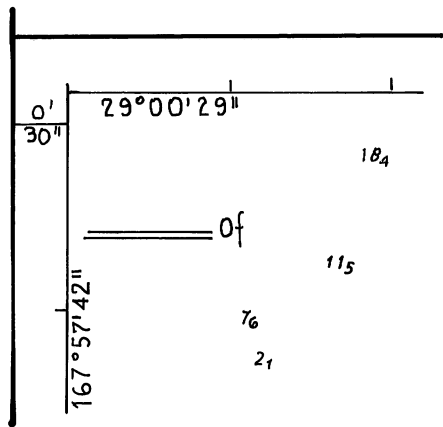
524/2008

360/2009

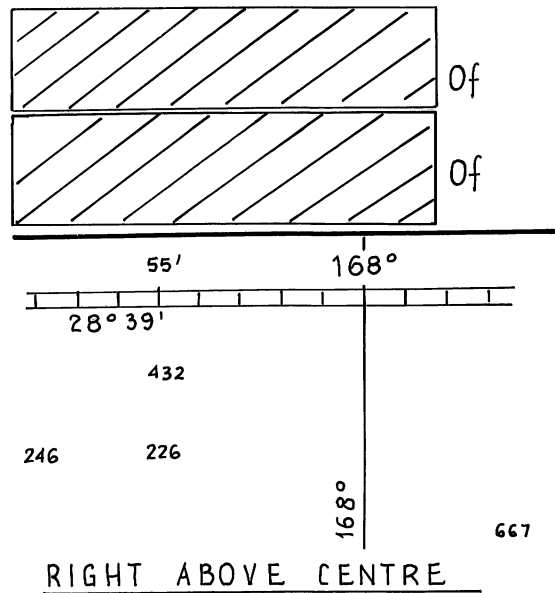
© Commonwealth of Australia 2009

F9

AUS 507



PLAN:  
CASCADE BAY



PAGE 1 OF 3

809/2005

356/2009

© Commonwealth of Australia 2009

F1

AUS 609



PLAN:  
NORFOLK  
AND  
PHILLIP ISLANDS

PLAN:  
NORFOLK  
AND  
PHILLIP ISLANDS

PLAN:  
NORFOLK  
AND  
PHILLIP ISLANDS

PLAN:  
NORFOLK  
AND  
PHILLIP ISLANDS

PLAN:  
NORFOLK  
AND  
PHILLIP ISLANDS

809/2005

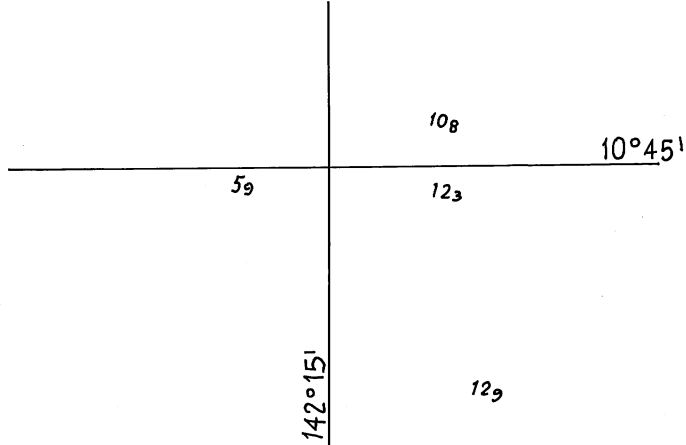
PAGE 3 OF 3

F1

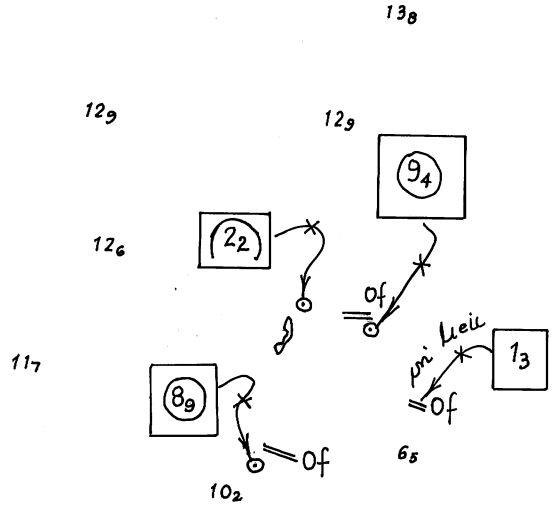
356/2009

© Commonwealth of Australia 2009

AUS 609



RIGHT BELOW  
CENTRE



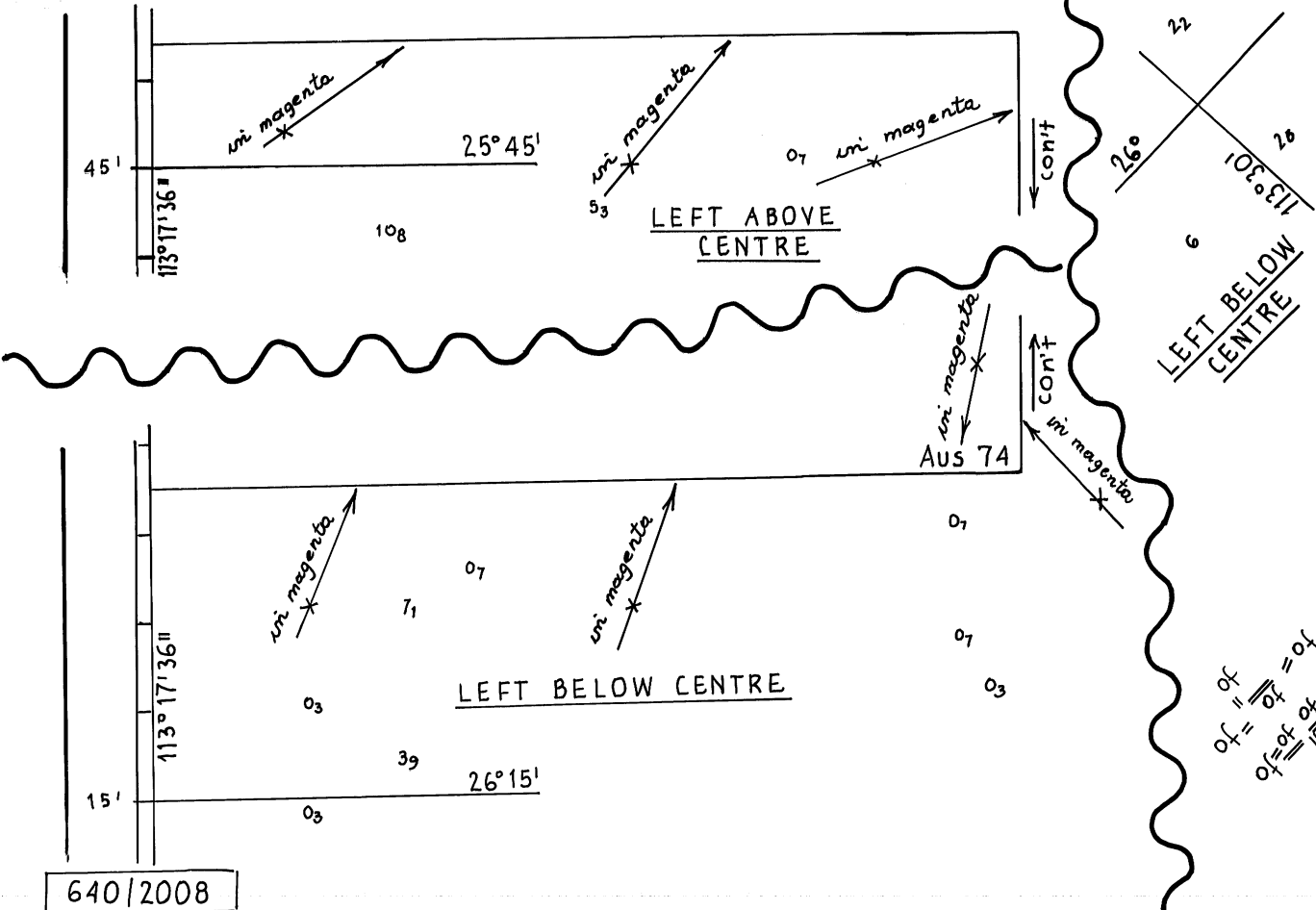
1276/2008

363/2009

© Commonwealth of Australia 2009

F8

AUS 700



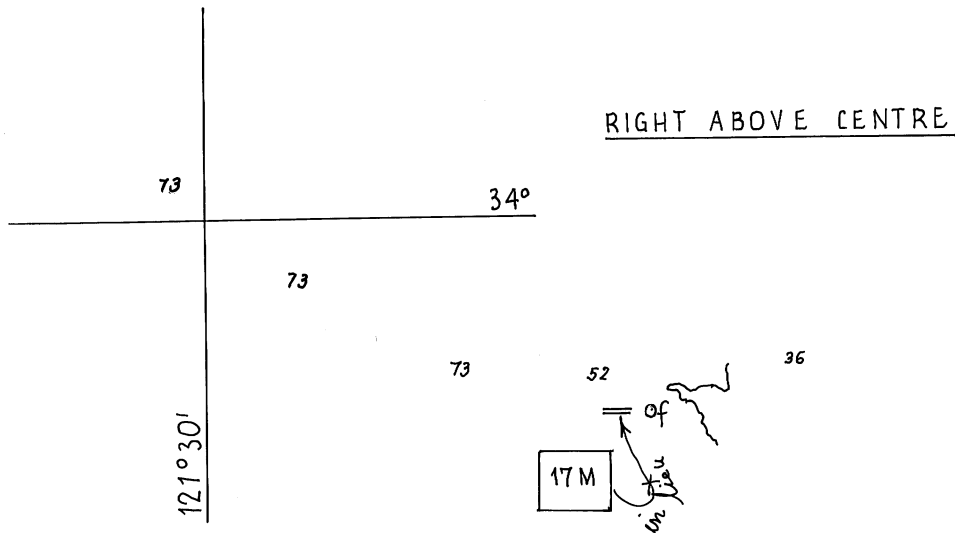
640/2008

369/2009

© Commonwealth of Australia 2009

F4  
AUS 748





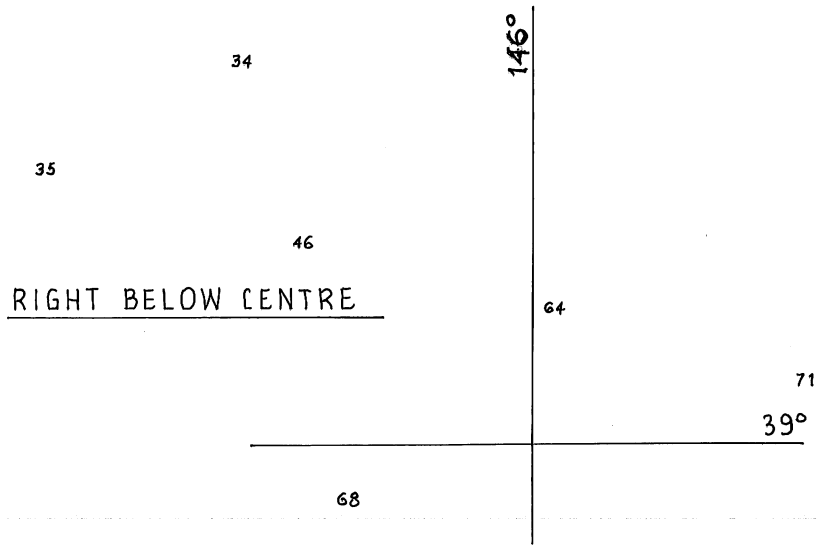
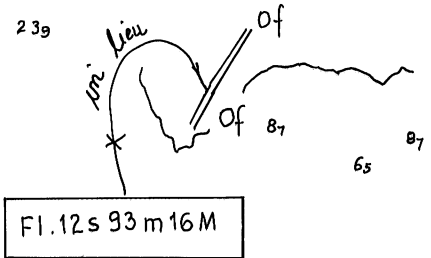
NE 30-1-2009

3711/2009

© Commonwealth of Australia 2009

F4

AUS 762

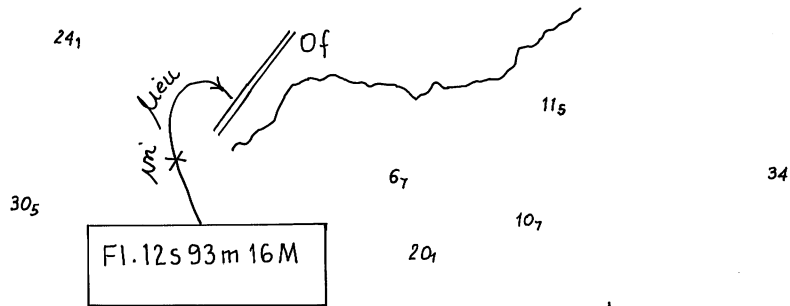


205/2009

375/2009

© Commonwealth of Australia 2009

F6  
AUS 801



34

146°

LEFT ABOVE CENTRE

46

51

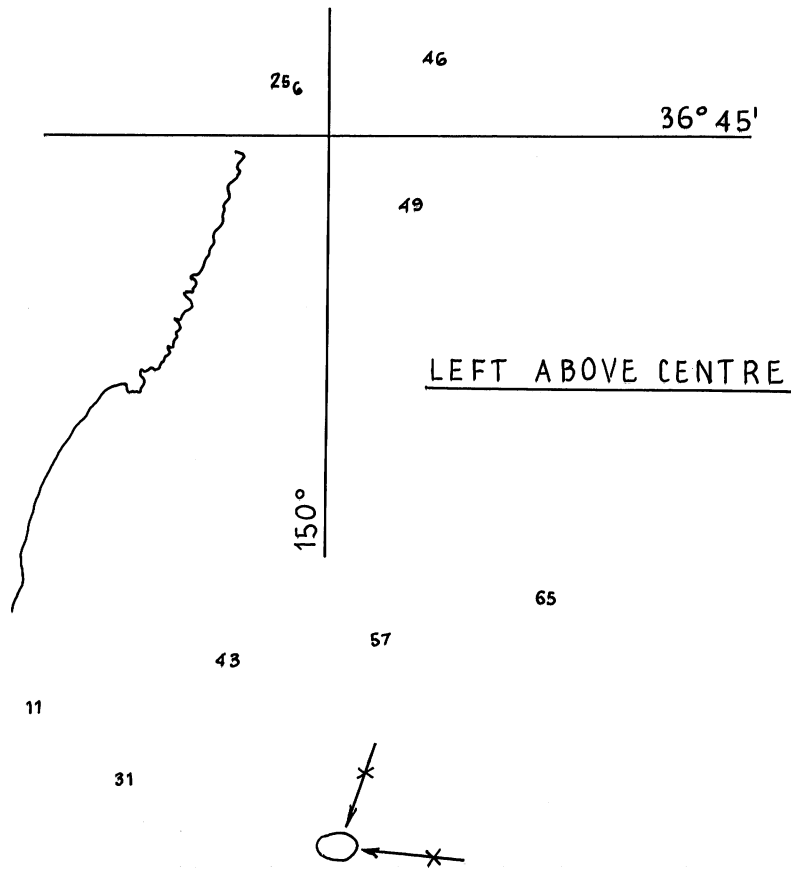
39°

314/2009

375/2009

© Commonwealth of Australia 2009

F2  
AUS 802

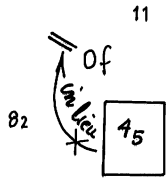


281/2009

350/2009

© Commonwealth of Australia 2009

F6  
AUS 806



15

$35^{\circ} 15'$

$150^{\circ} 30'$

LEFT ABOVE CENTRE

40

LEFT BELOW CENTRE

54

$150^{\circ} 15'$

189

47

66

87

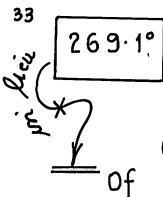
11

91

34

37

36



RIGHT BELOW CENTRE

$35^{\circ} 45'$



2375

$150^{\circ} 45'$

281/2009

$36^{\circ}$

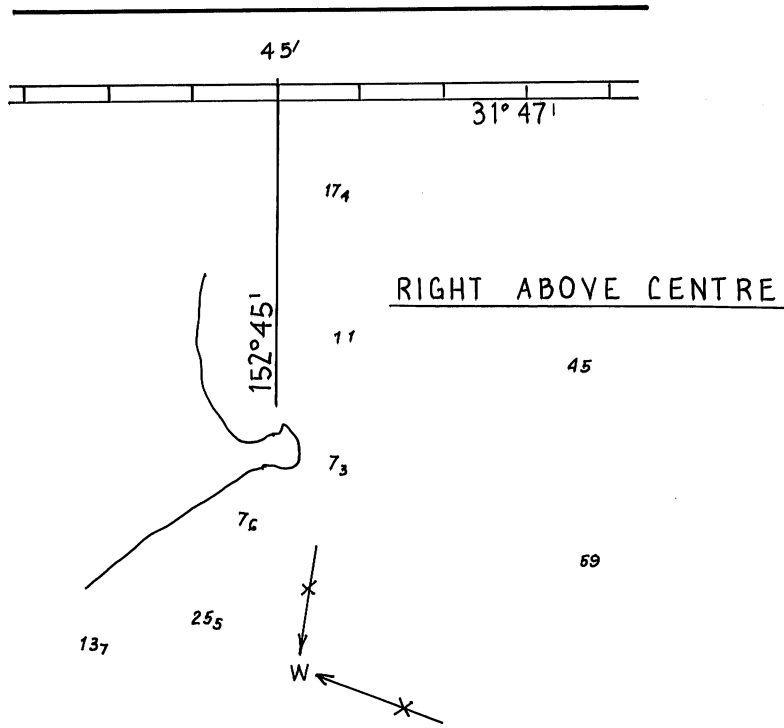
1296

F6

351,353/2009

© commonwealth of Australia 2009

AUS 807



38/2009

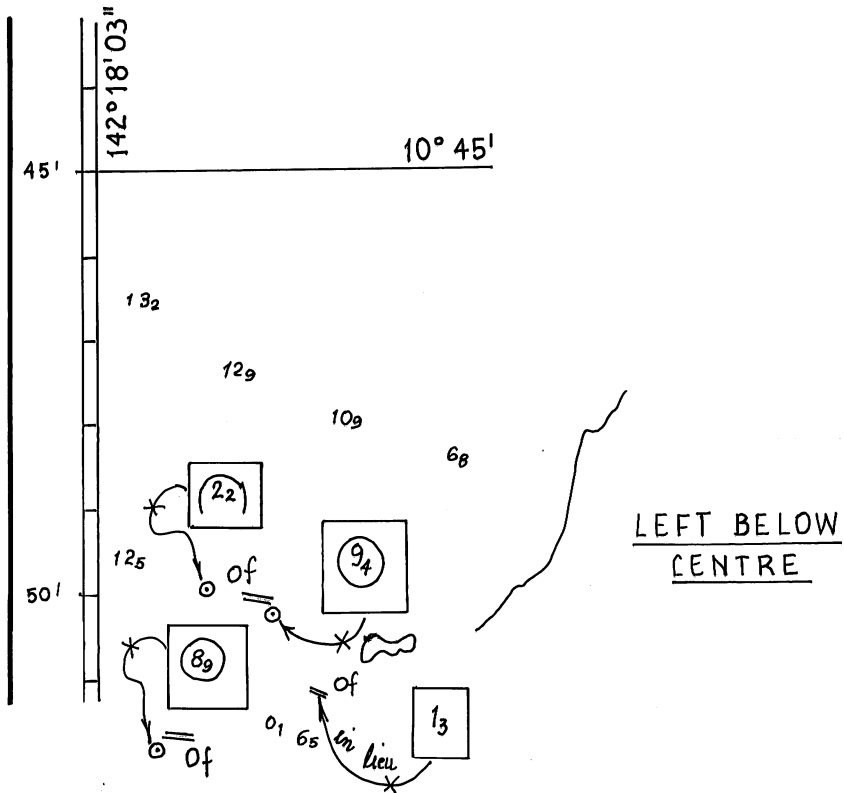
On certain copies only

F7

355/2009

© Commonwealth of Australia 2009

AUS 810

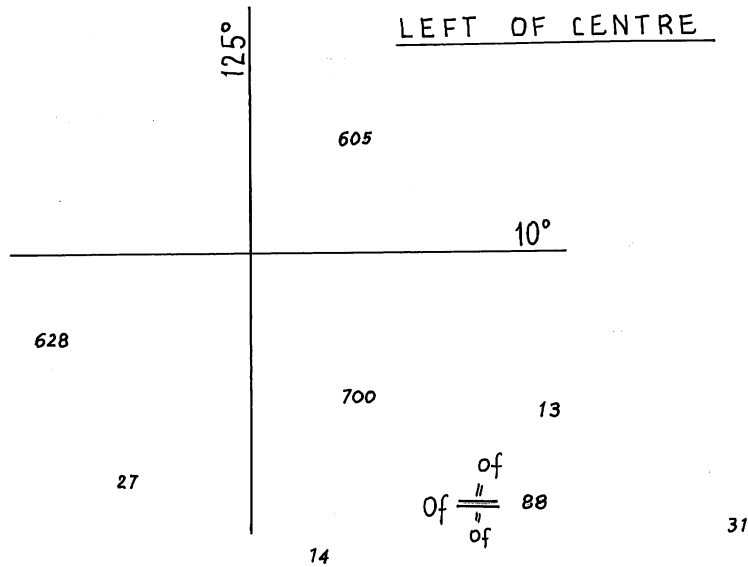


143/2009

363/2009

© Commonwealth of Australia 2009

F8  
 AUS 839

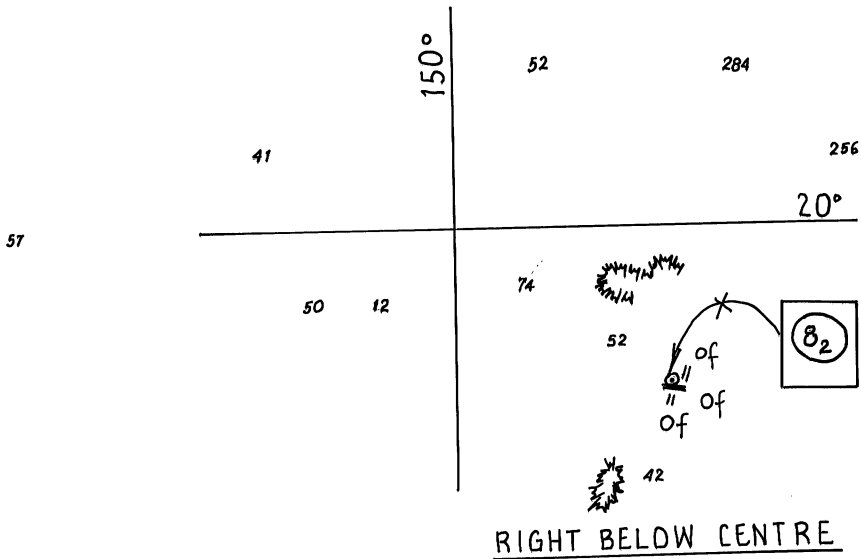


246/2009

365/2009

© Commonwealth of Australia 2009

F1  
INT 603  
AUS4603



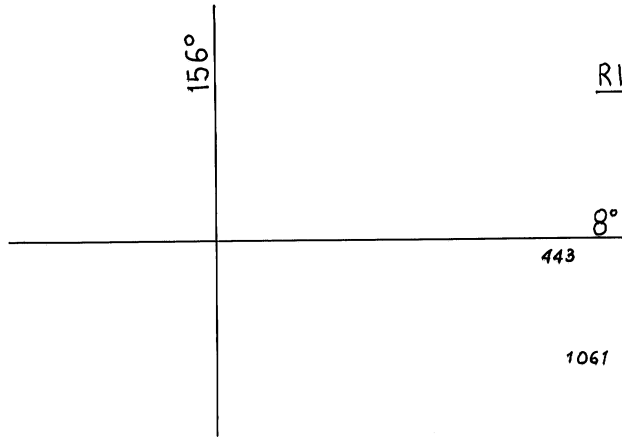
NE 30-1-2009

358/2009

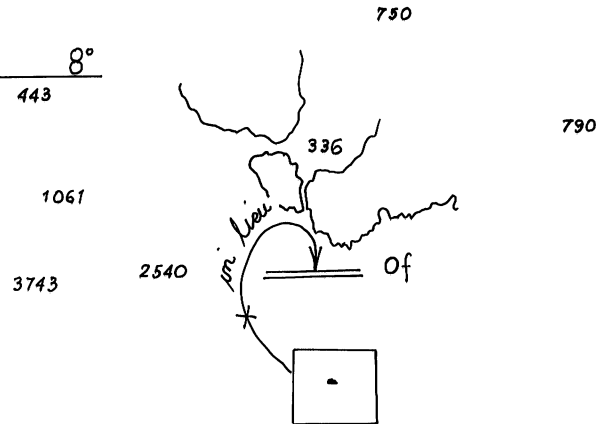
© Commonwealth of Australia 2009

F1  
INT 620  
AUS 4620





RIGHT BELOW CENTRE



194/2009

376/2009

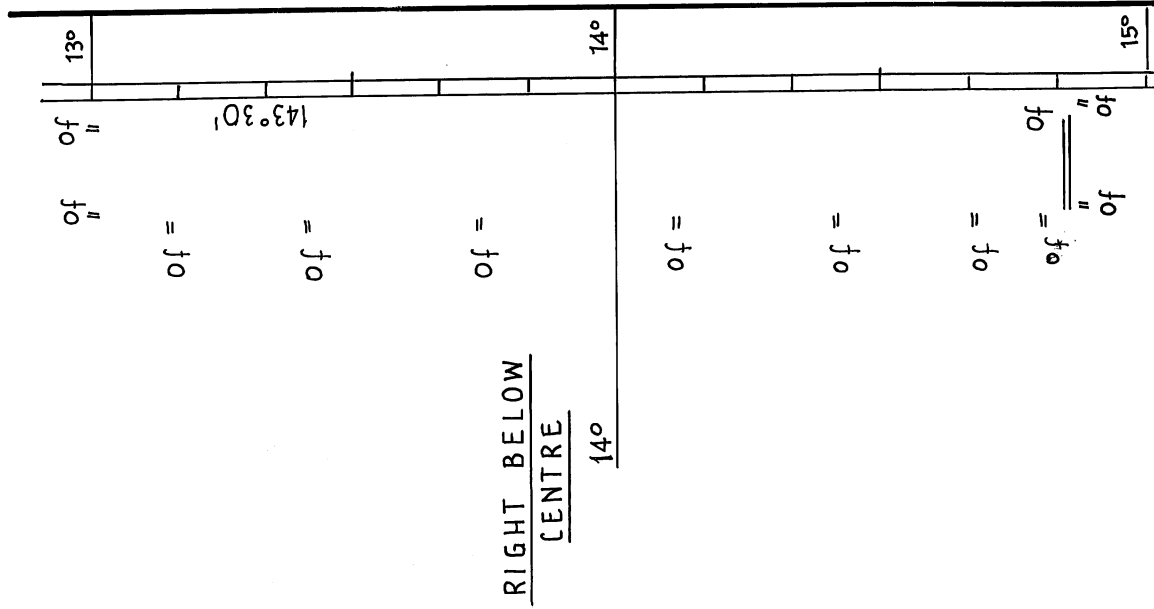
© Commonwealth of Australia 2009

F1  
INT 622  
AUS4622

246/2009

359/2009

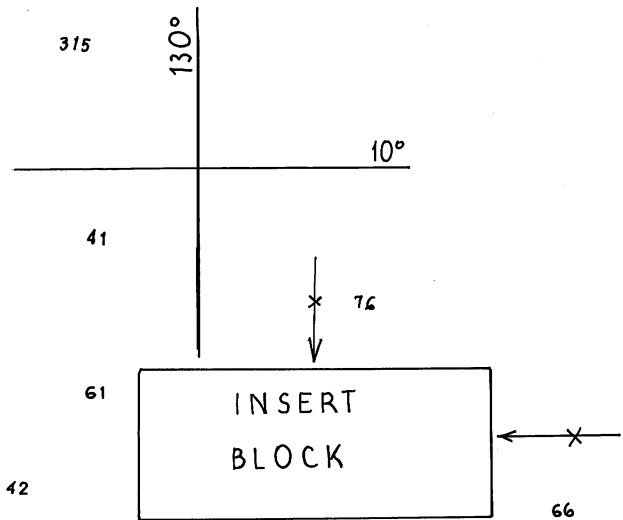
© Commonwealth of Australia 2009



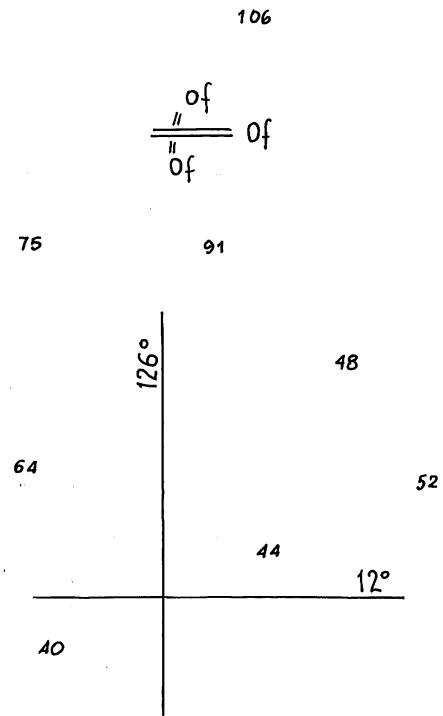
F1

INT 720

AUS4720



RIGHT ABOVE CENTRE



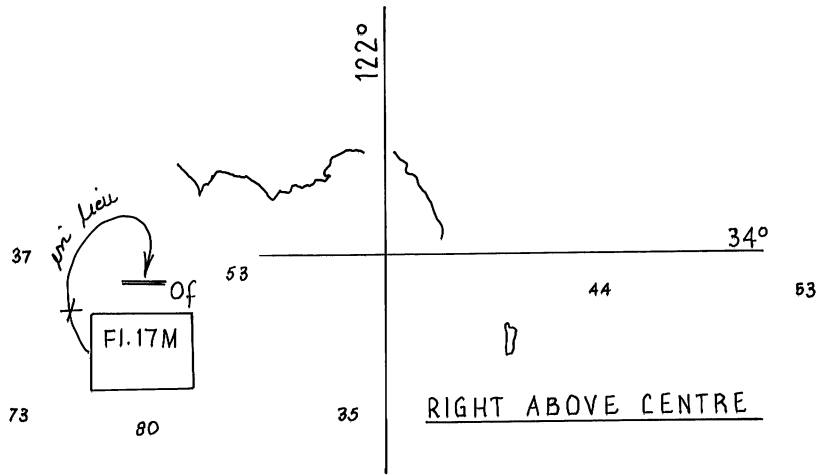
LEFT OF CENTRE

302/2009

364,365/2009

© Commonwealth of Australia 2009

F1  
INT 721  
AUS4721

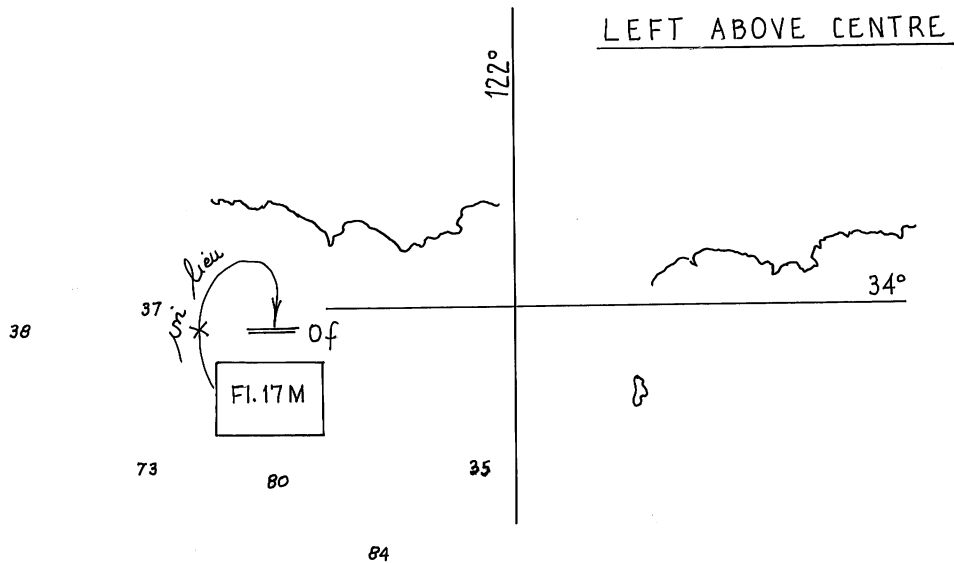


1033/2006

371/2009

© Commonwealth of Australia 2009

F1  
INT 726  
AUS4726



311/2009.

371/2009

© Commonwealth of Australia 2009

F1  
INT 727  
AUS4727