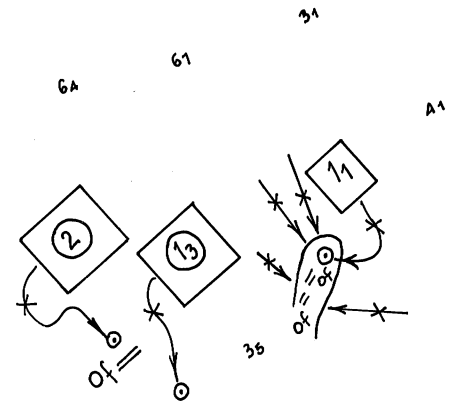
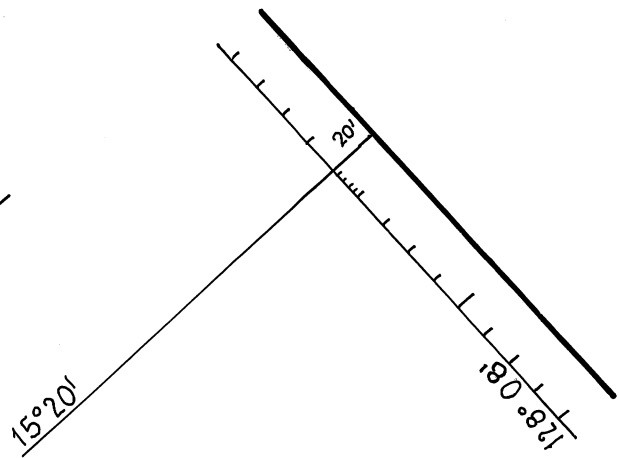


PLAN:
 APPROACHES TO WYNDHAM WHARF

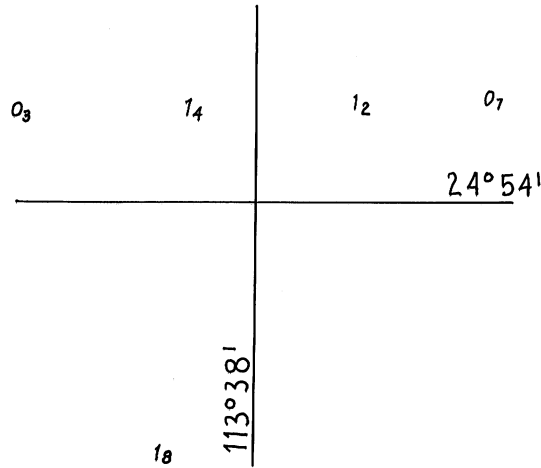


1227/2008

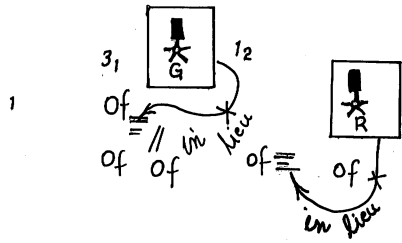
197/2009

© Commonwealth of Australia 2009

F2
 AUS 32



PLAN:
CARNARVON



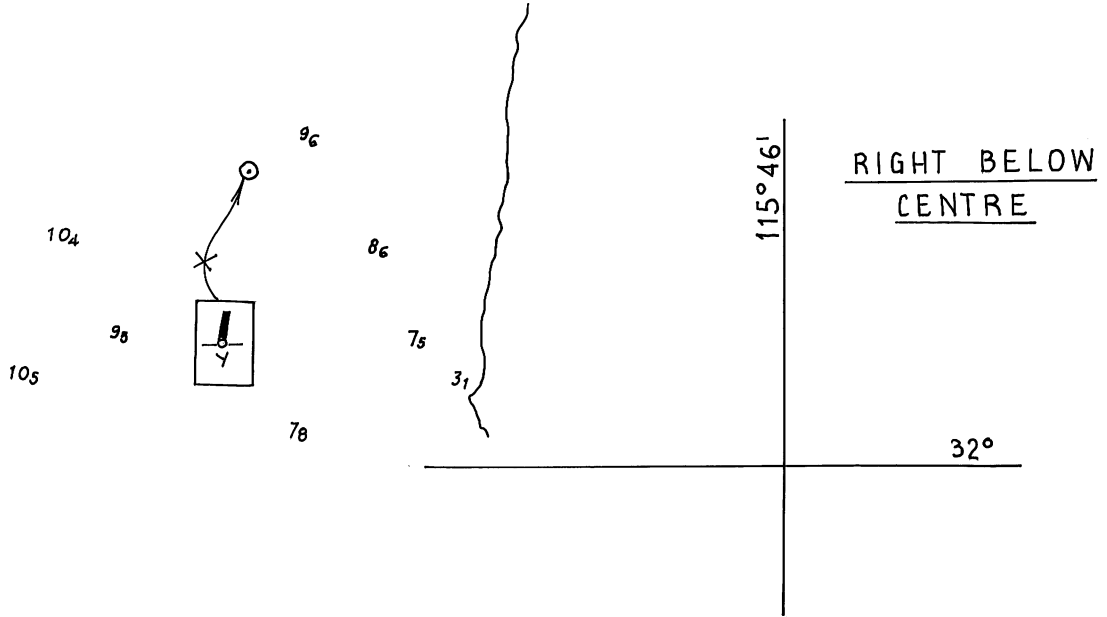
NC-7-11-2008

198/2009

© Commonwealth of Australia 2009

AUS

F3
73



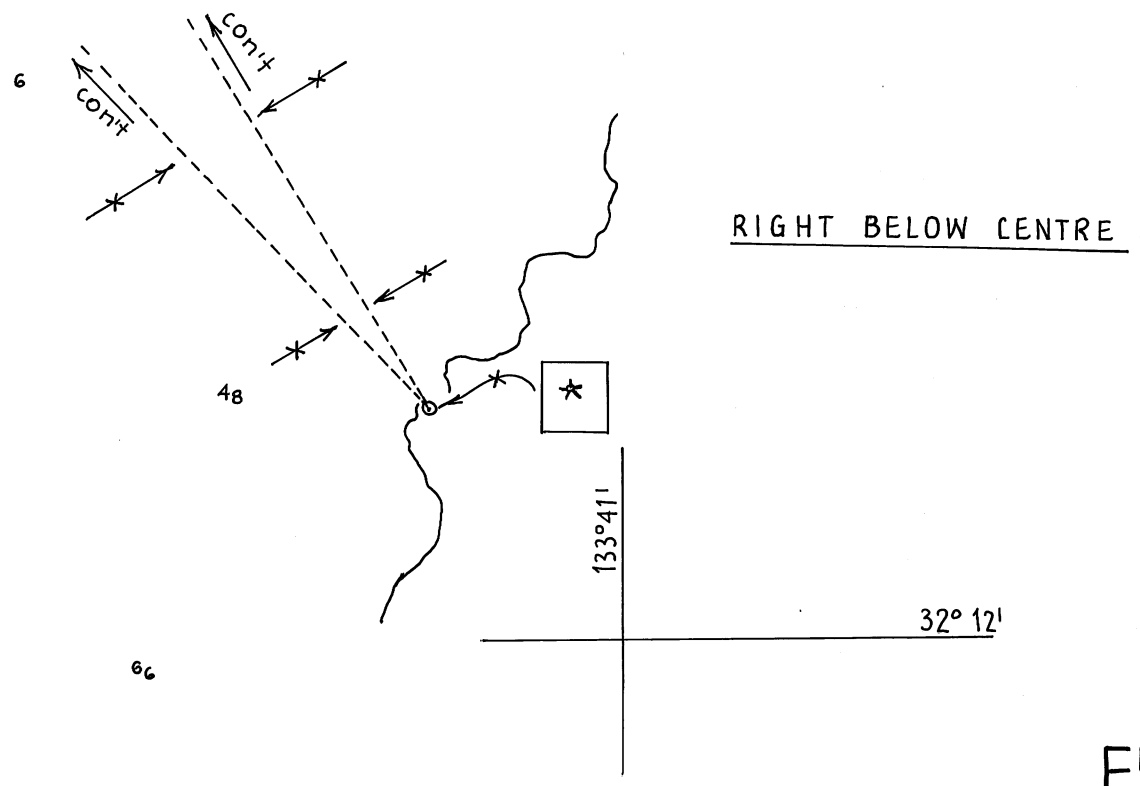
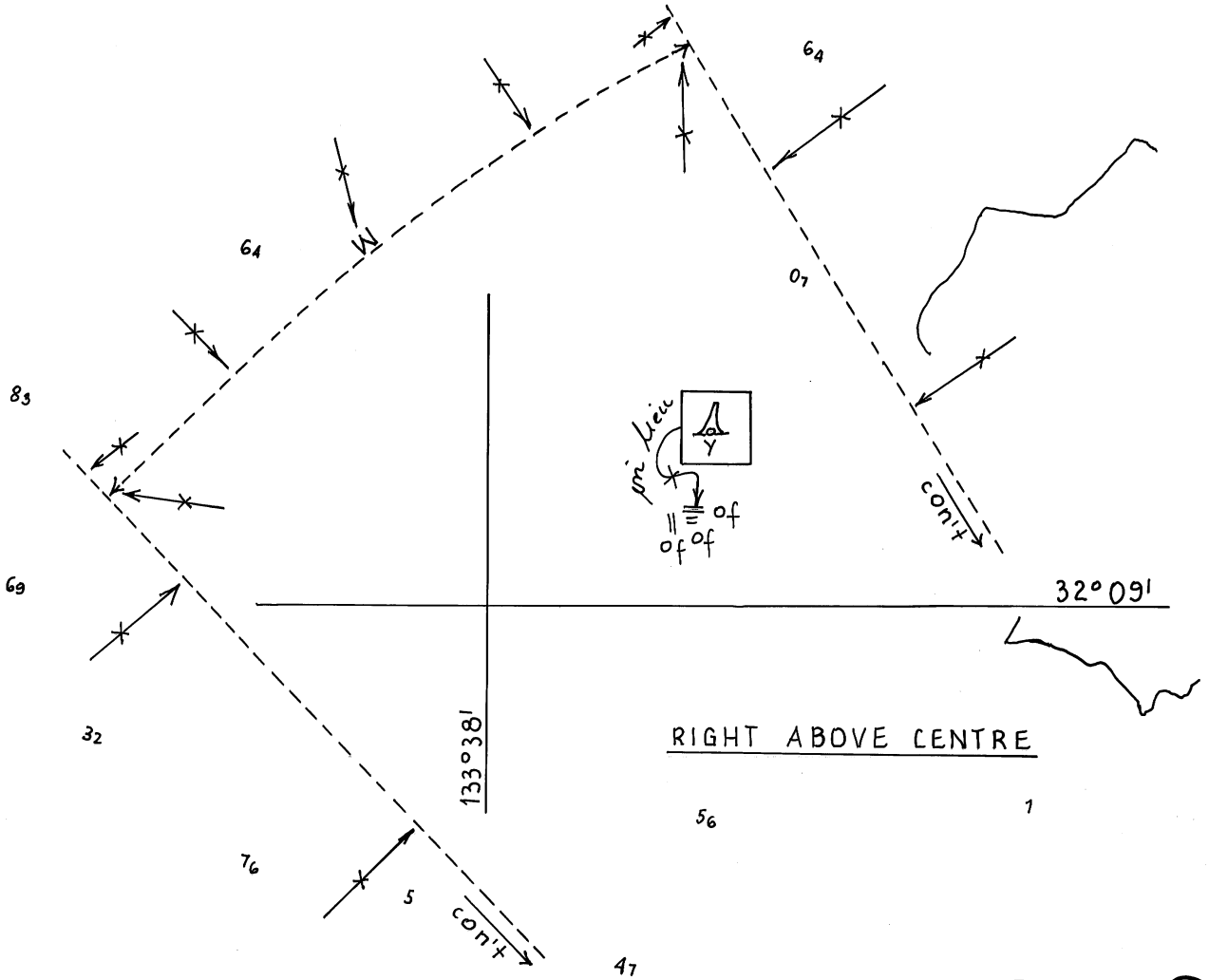
65/2009

F4

199/2009

© Commonwealth of Australia 2009

AUS 112



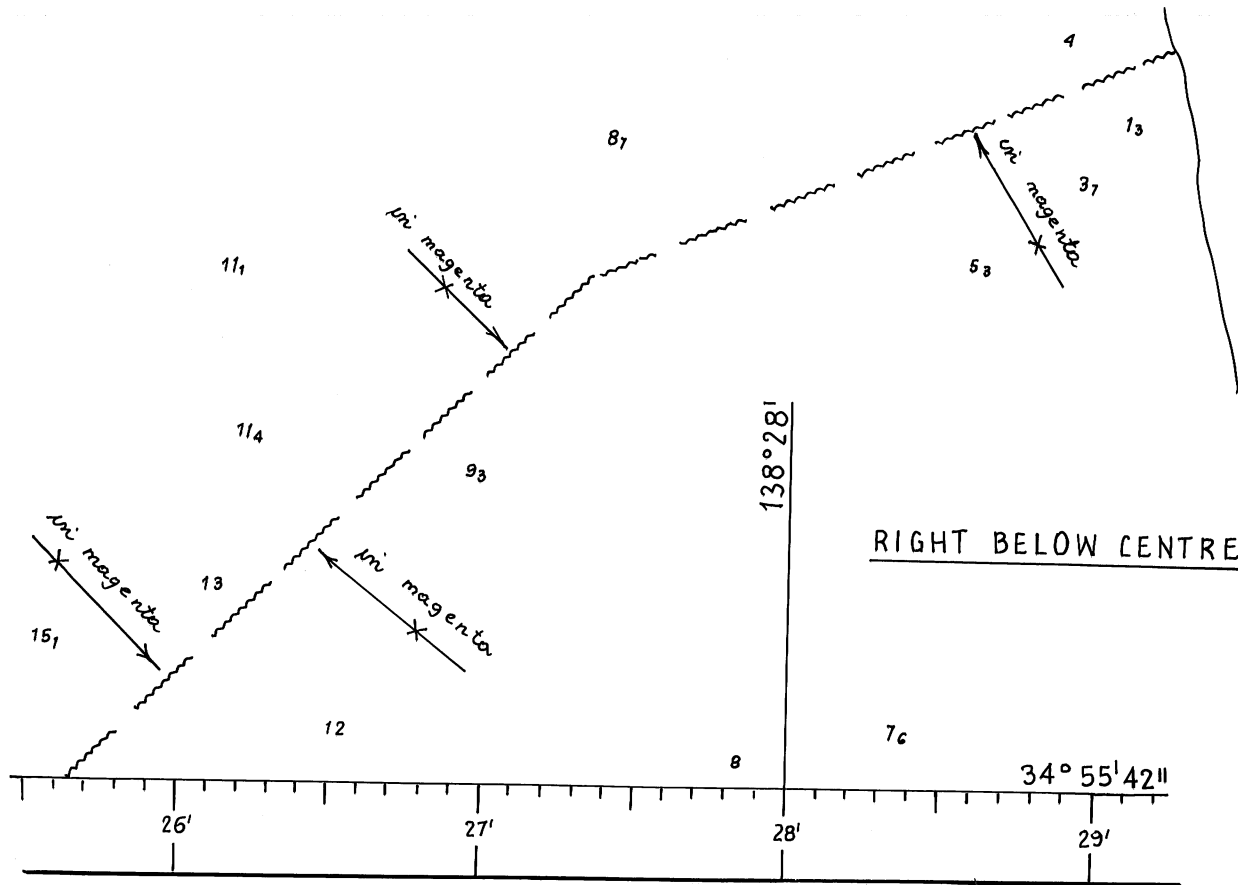
NC-24-10-2008

201/2009

© Commonwealth of Australia 2009

AUS 122

F5

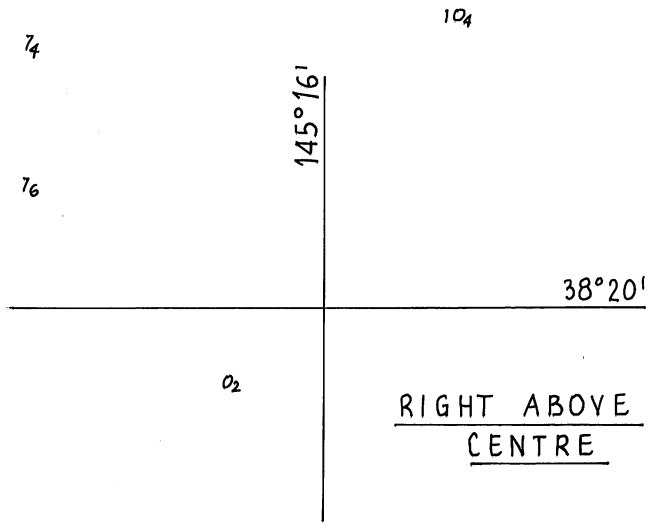
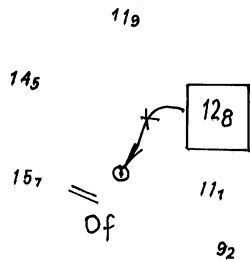


1079/2008

200/2009

© Commonwealth of Australia 2009

F5
AUS 130



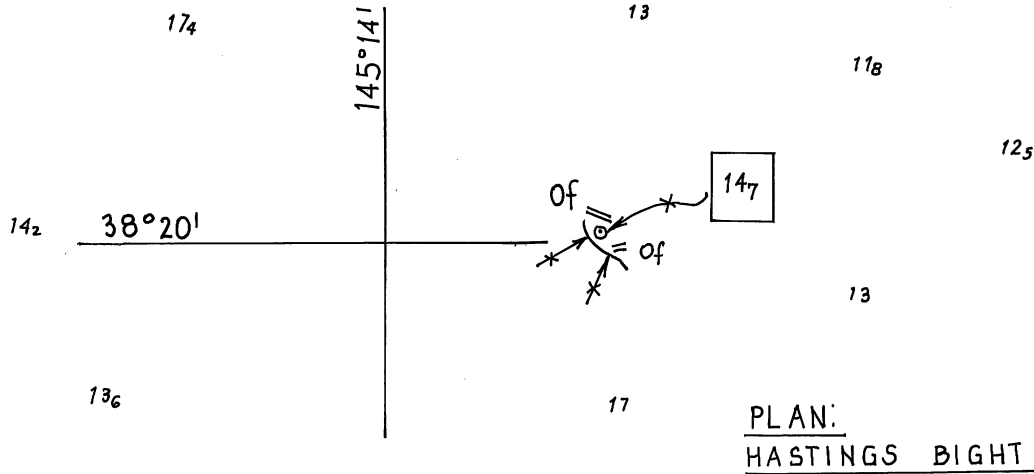
RIGHT ABOVE
CENTRE

72 | 2009

204/2009

© Commonwealth of Australia 2009

F6
AUS 151



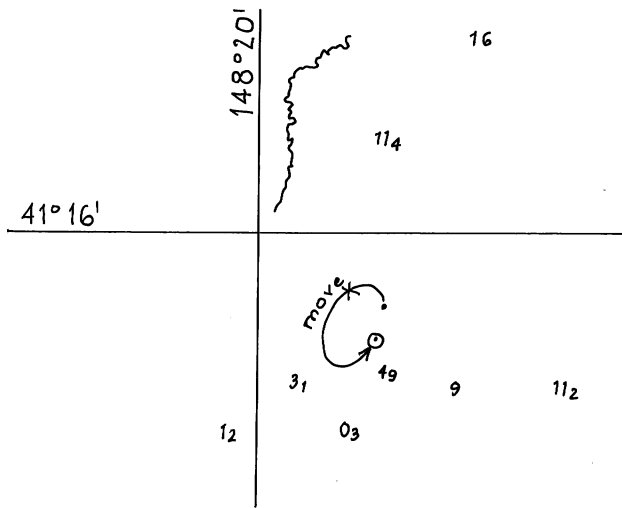
742/2008

204/2009

© Commonwealth of Australia 2009

F6

AUS 152



PLAN:
GEORGES BAY

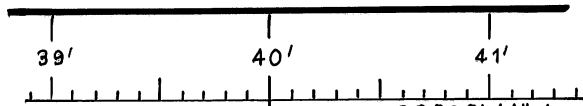
701/2008

203/2009

© Commonwealth of Australia 2009

F6

AUS 169



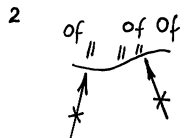
38° 39' 44".4

146° 40'

RIGHT ABOVE CENTRE

25

33



33

03 31



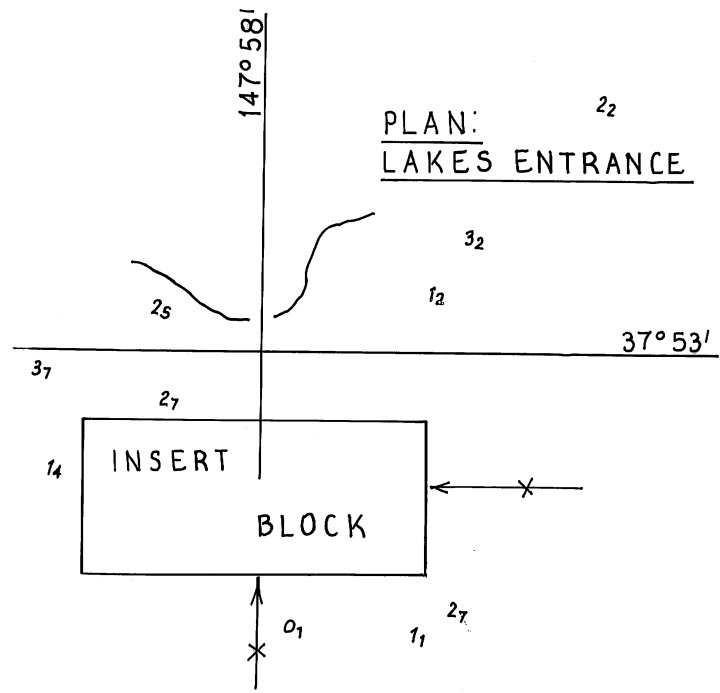
163/2009

206/2009

© Commonwealth of Australia 2009

F6
AUS 181

PLAN:
LAKES ENTRANCE




1291/2008

207/2009

© Commonwealth of Australia 2009

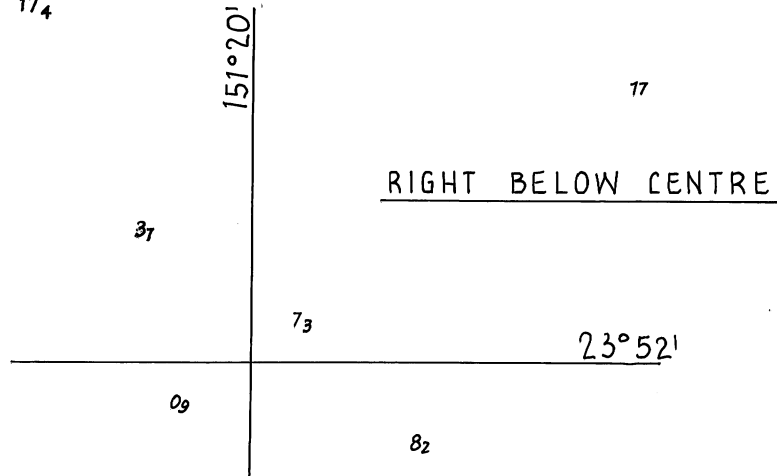
F6
AUS 182

114



13

174



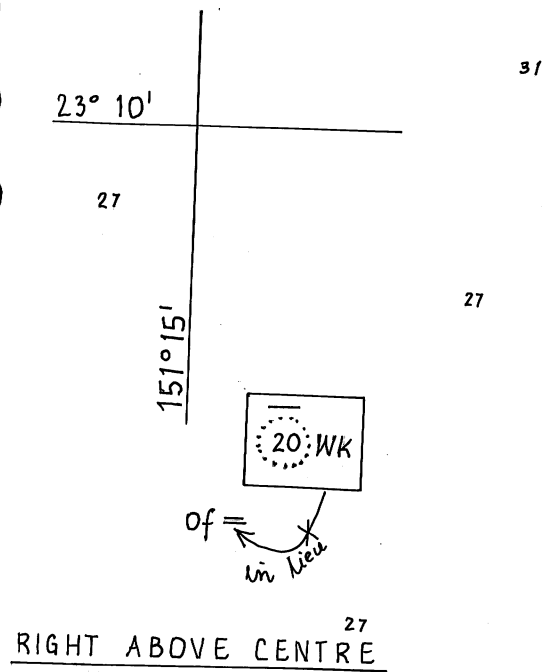
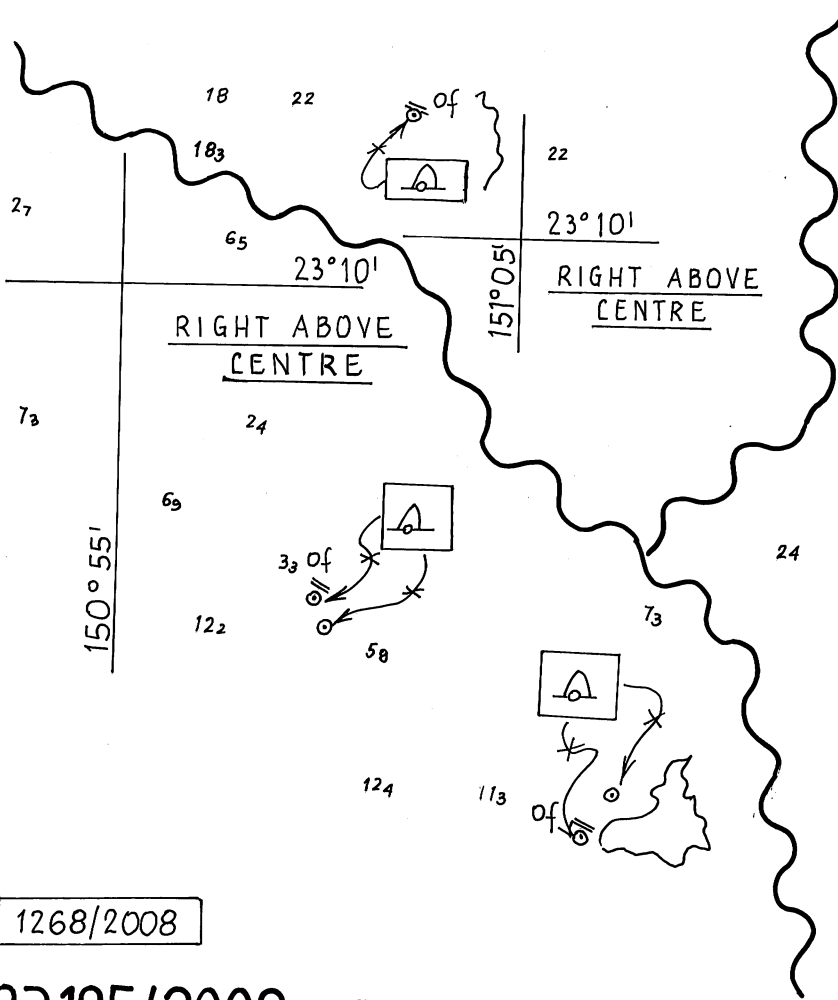
1175/2008

184/2009

© Commonwealth of Australia 2009

F7

AUS 245

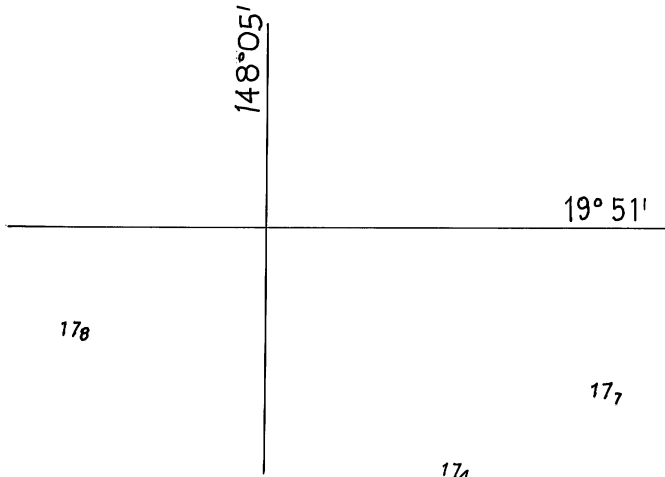


1268/2008

183,185/2009

© Commonwealth of Australia 2009

F7
AUS 247



PLAN:
ABBOT POINT WHARF

NE-8-7-2005

F8

187/2009

© Commonwealth of Australia 2009

AUS 255



$146^{\circ} 50'$

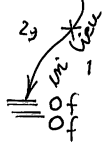
$19^{\circ} 16'$



34

35

LEFT BELOW CENTRE



24

NE-21-11-2008

F8

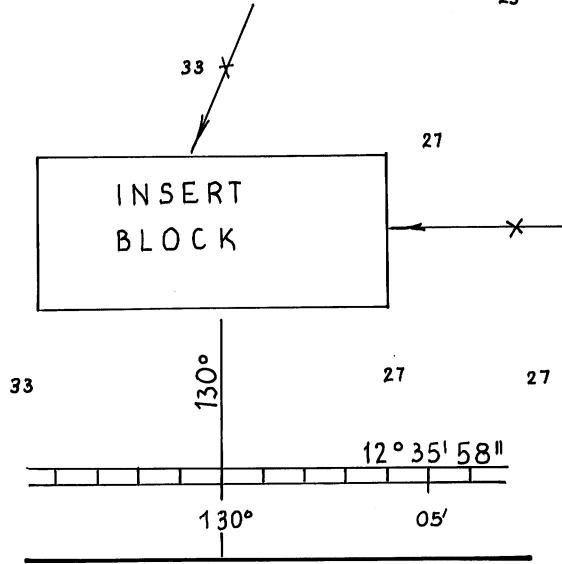
188/2009

© Commonwealth of Australia 2009

AUS 257

38

23



RIGHT BELOW CENTRE

151/2009

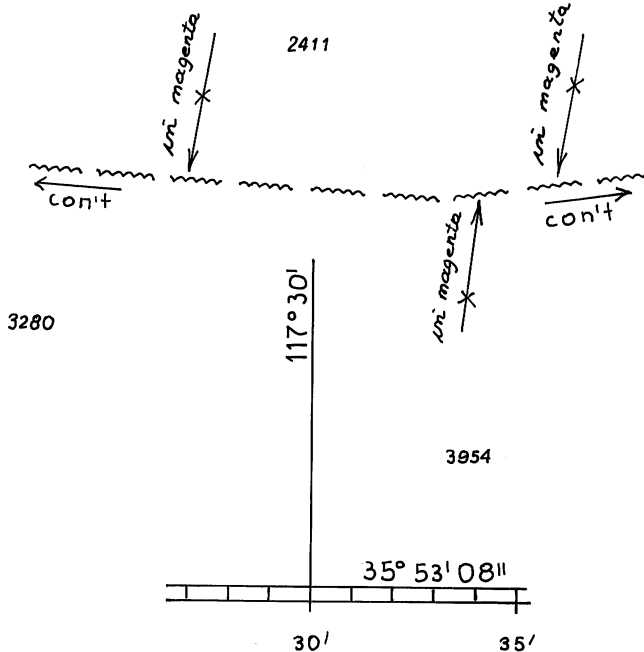
196/2009

© Commonwealth of Australia 2009

F2

AUS 309

RIGHT BELOW CENTRE



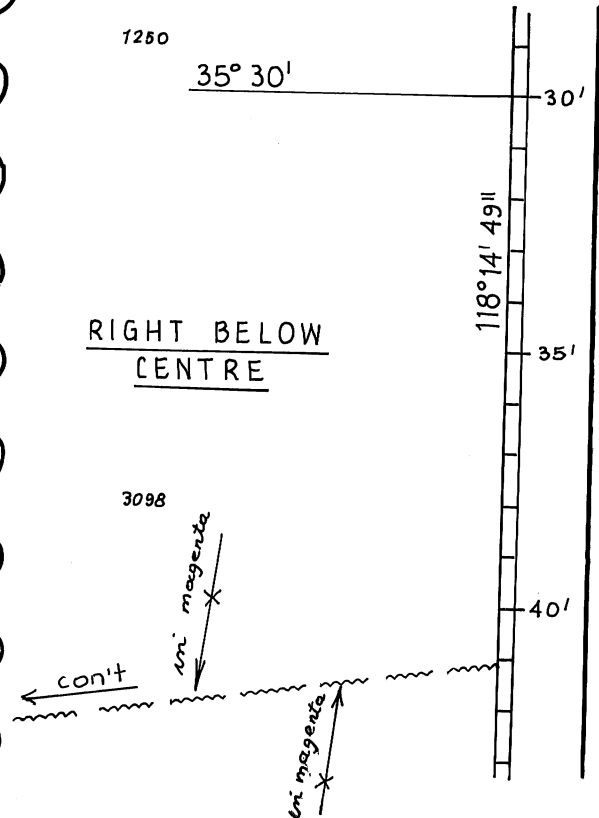
1287/2008

200/2009

1250

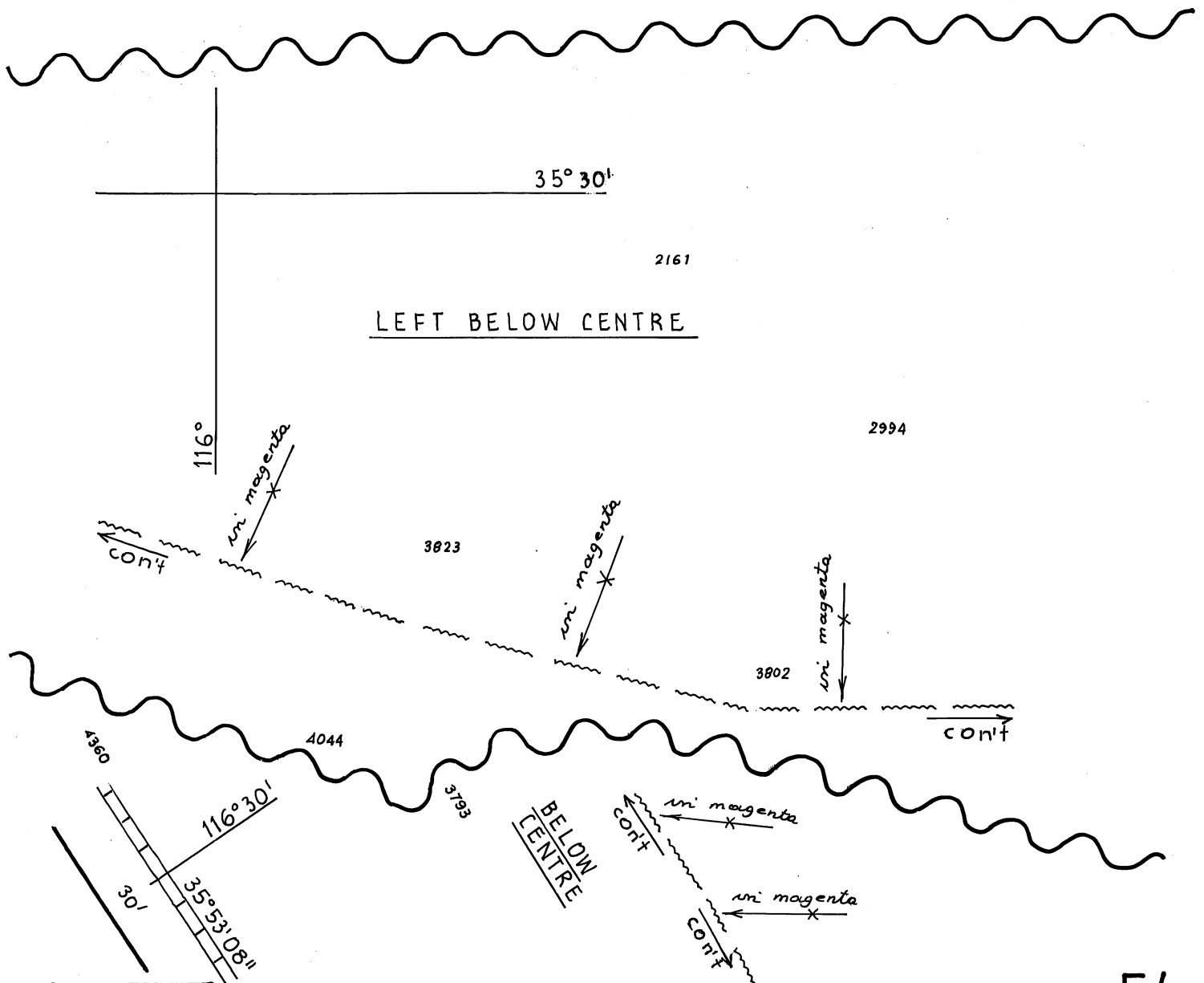
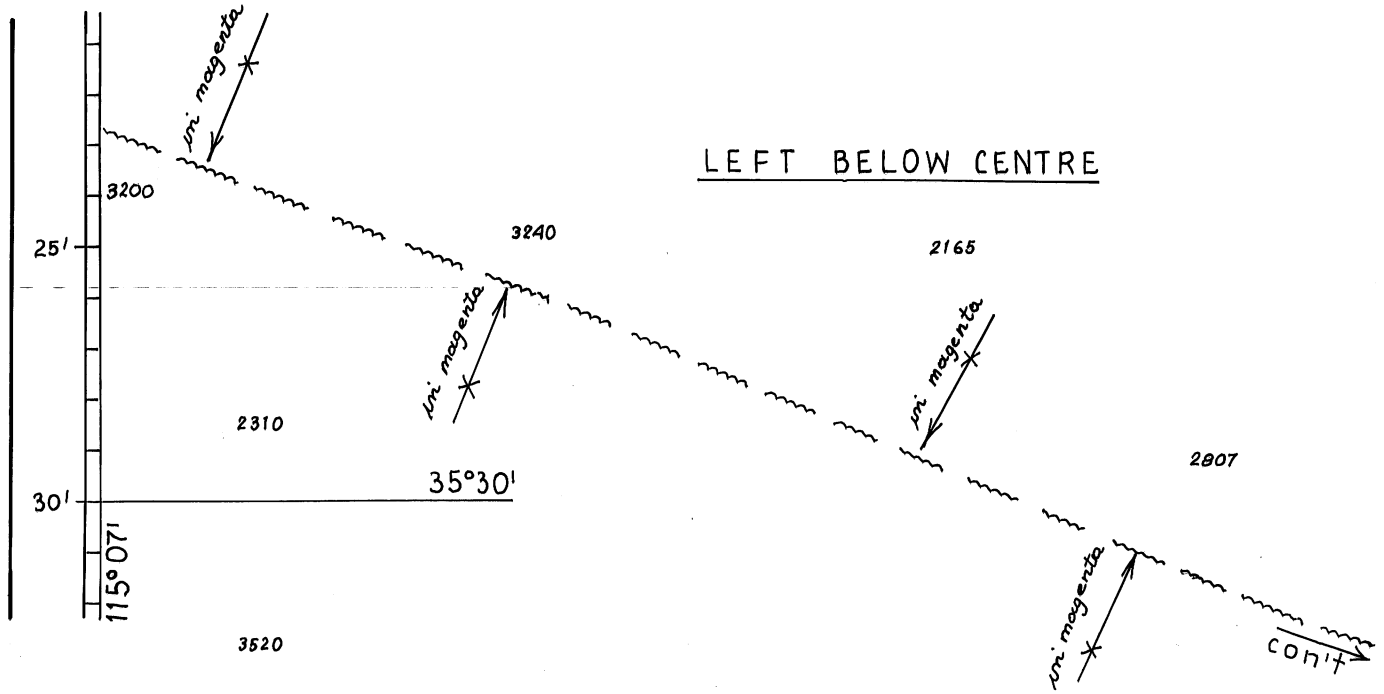
35° 30'

RIGHT BELOW CENTRE



F4

AUS 336



1287/2008

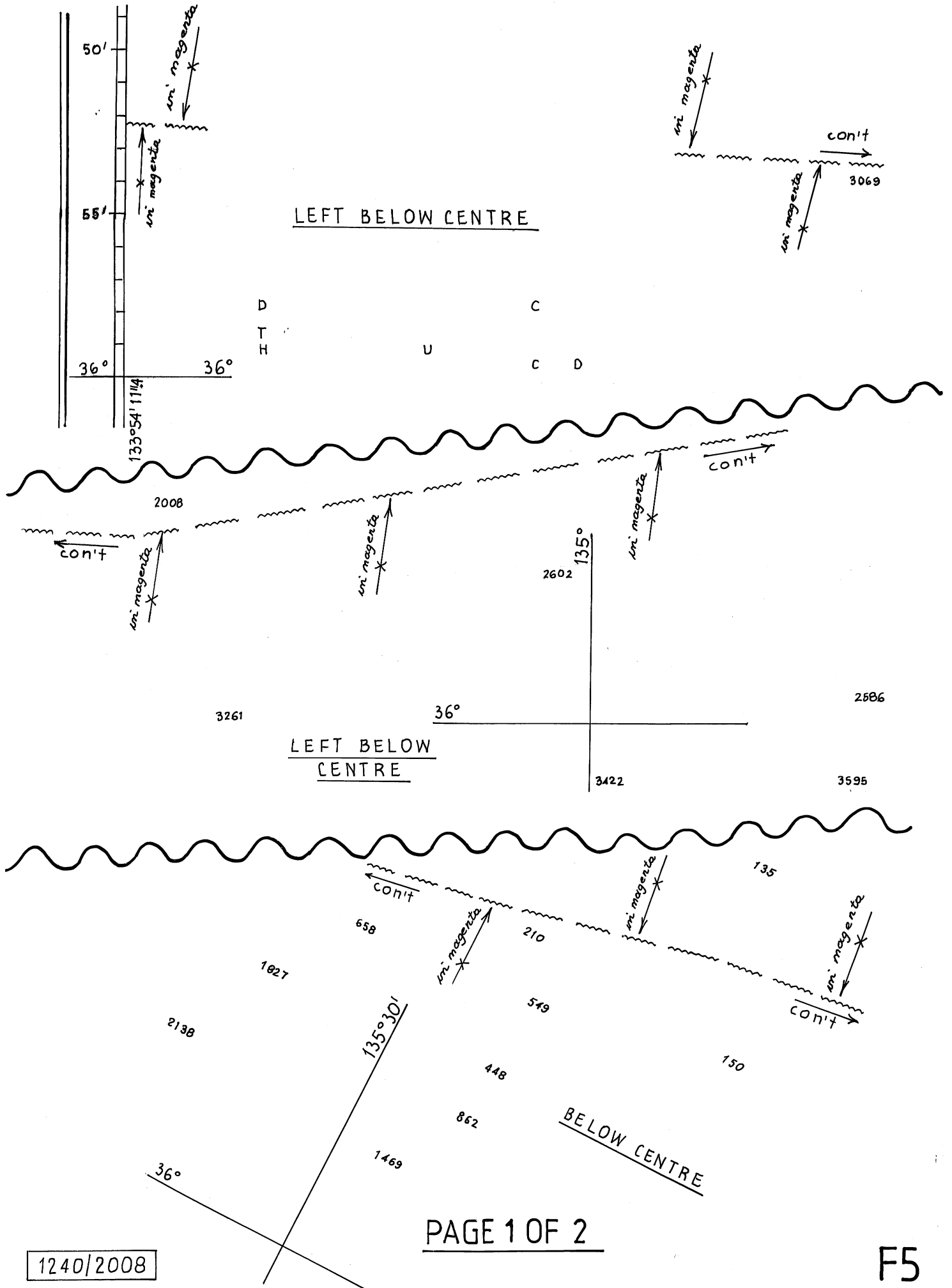
PAGE 2 OF 2

F4

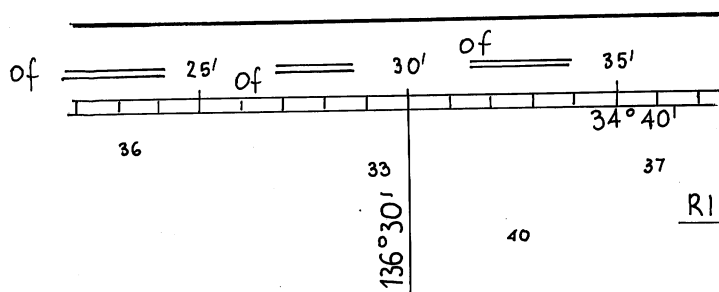
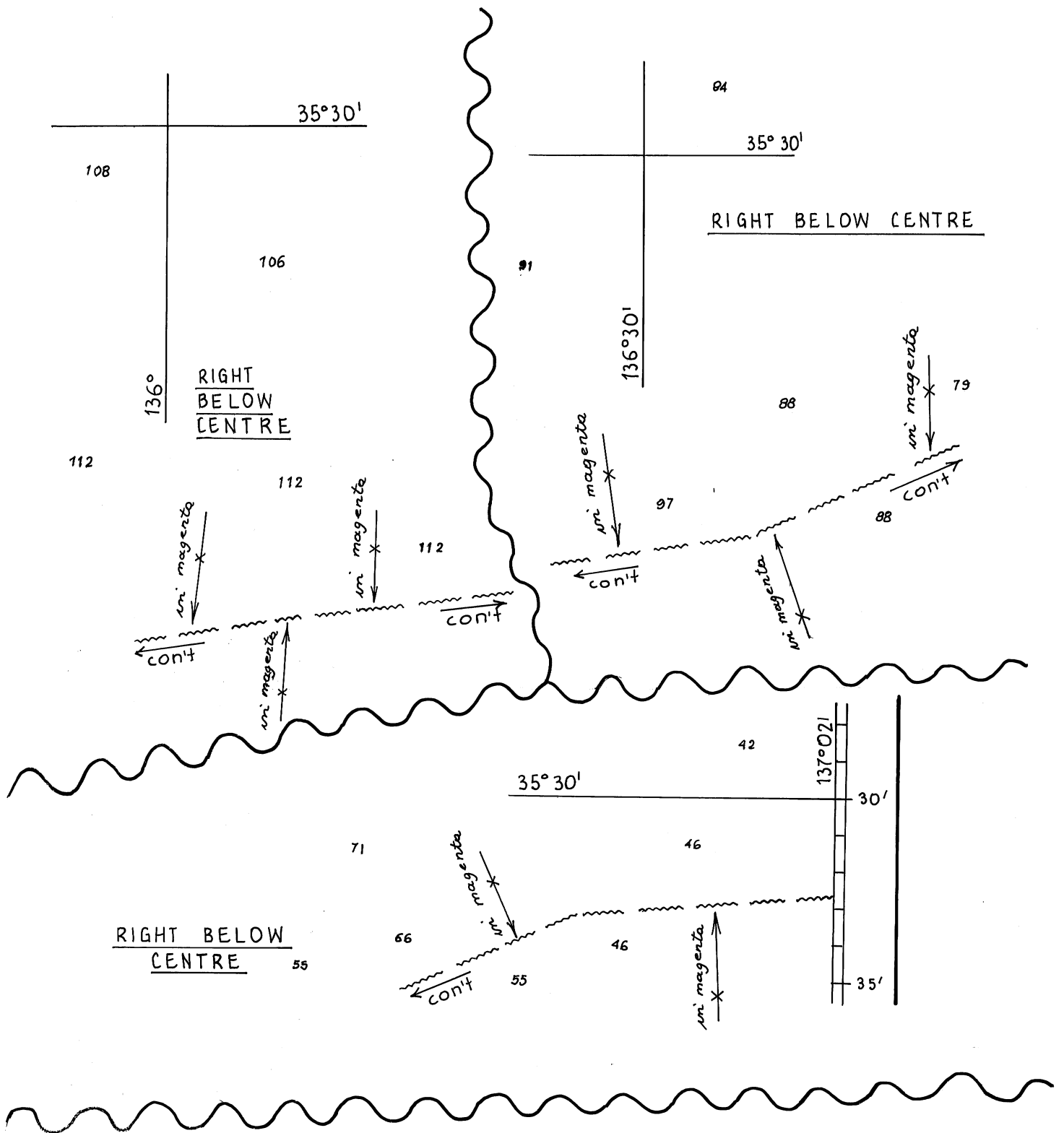
200/2009

© Commonwealth of Australia 2009

AUS 336



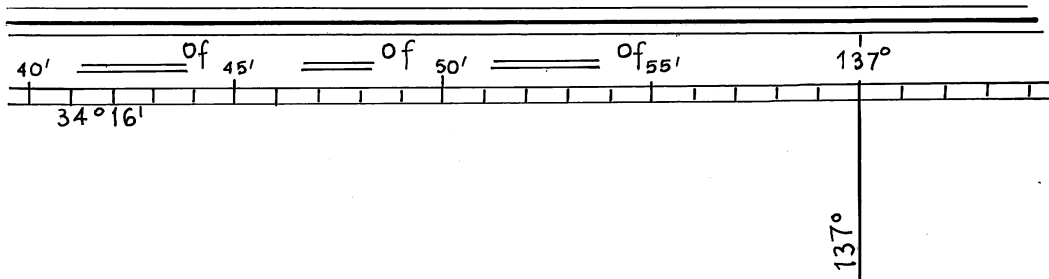
1240/2008



RIGHT ABOVE CENTRE

PAGE 2 OF 2

1240/2008



LEFT ABOVE CENTRE

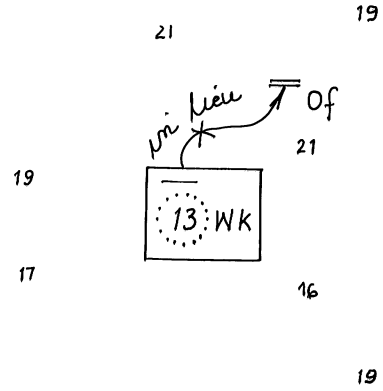
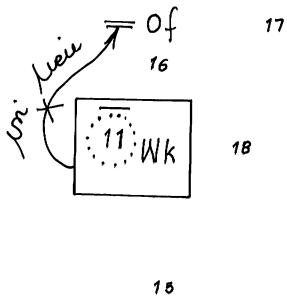
1240/2008

202/2009

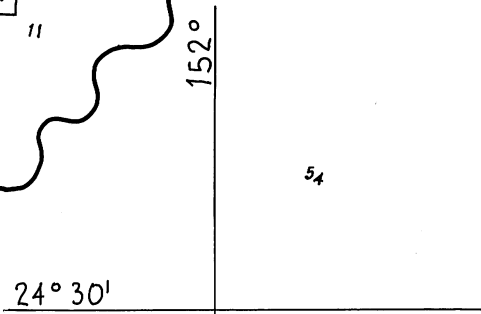
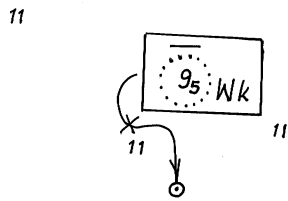
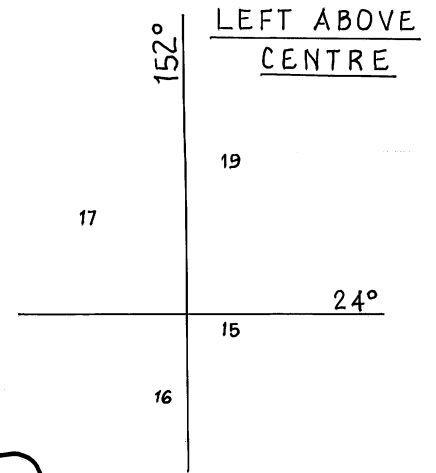
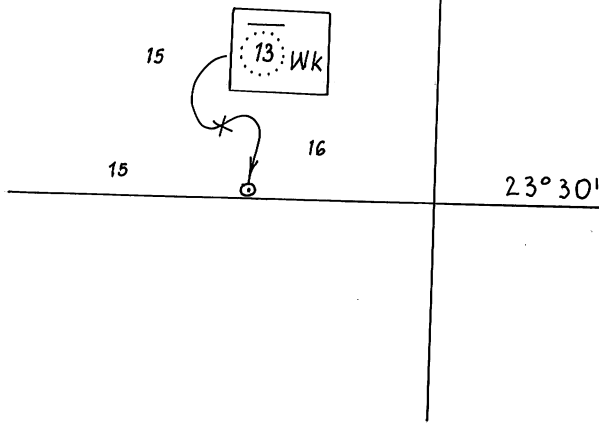
© Commonwealth of Australia 2009

F5

AUS 345



LEFT ABOVE CENTRE



LEFT BELOW CENTRE

688/2008

183/2009

© Commonwealth of Australia 2009

F7


AUS 366

24

25

RIGHT BELOW
CENTRE

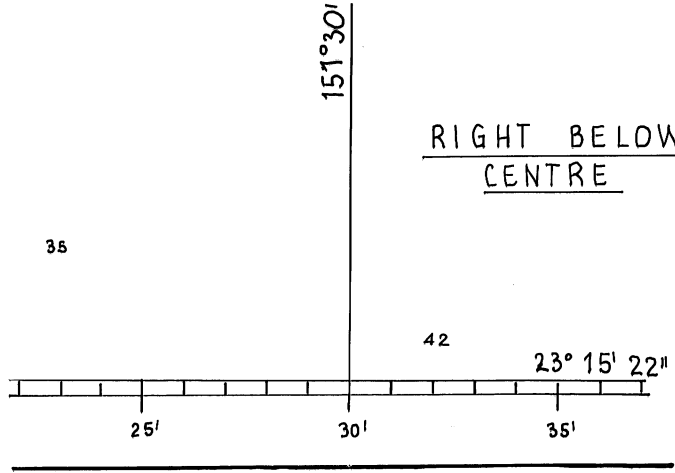
24



35

22

42

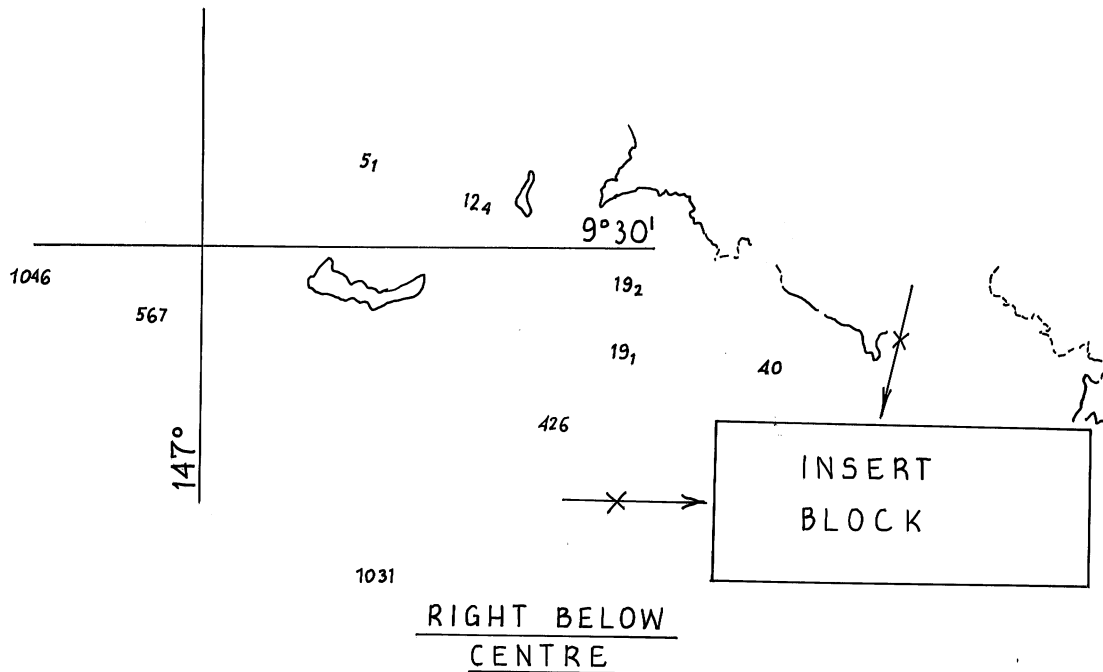


1269/2008

183/2009

© Commonwealth of Australia 2009

F7
AUS 367



283/2008

191/2009

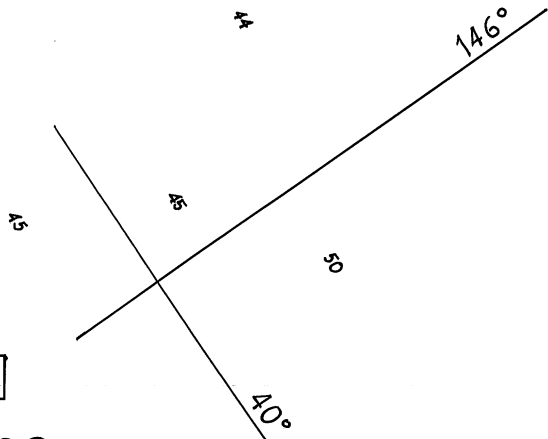
© Commonwealth of Australia 2009

F9

AUS 379

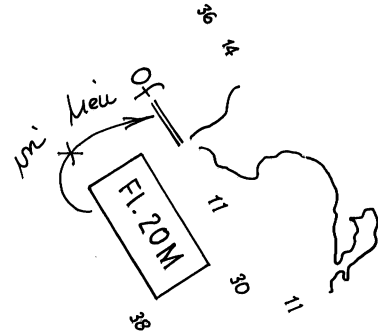
74/2009

205/2009

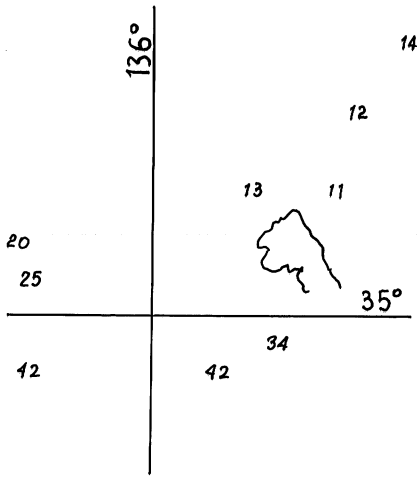


© Commonwealth of Australia 2009

LEFT ABOVE CENTRE



F1
AUS 422



↑ con't = of
= of

of
of
of
of
con't
of

LEFT BELOW CENTRE

↑ con't = of
= of

← con't of = of
of of of of

RIGHT BELOW CENTRE

← of of
con't

of of of of of = of

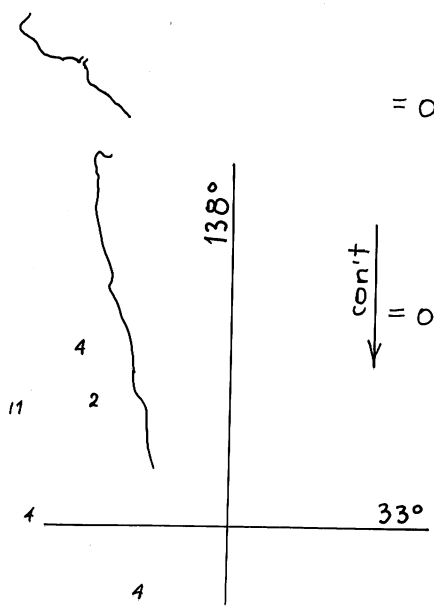
= of

= of

= of

RIGHT ABOVE CENTRE

↓ con't = of

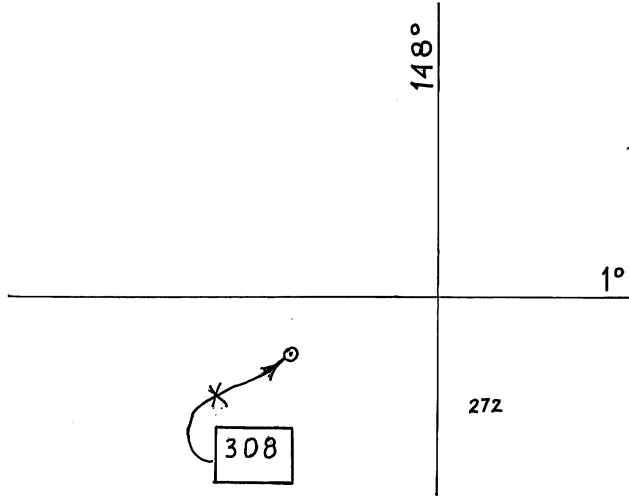
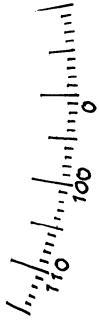


700/2008

202/2009

© Commonwealth of Australia 2009

F1
AUS 444



RIGHT ABOVE CENTRE

49/2009

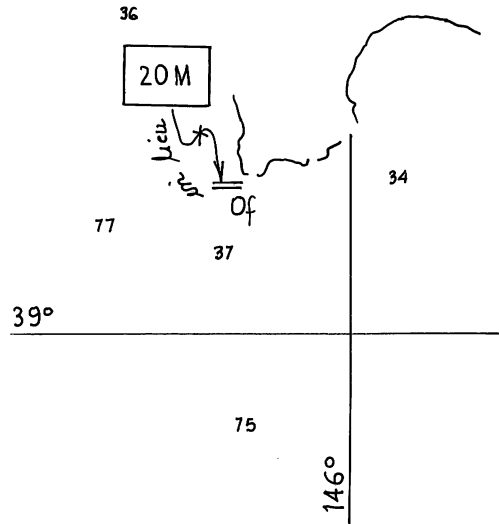
F1

194/2009

© Commonwealth of Australia 2009

AUS 462

LEFT ABOVE CENTRE



74/2009

205/2009

© Commonwealth of Australia 2009

F6

AUS 487

INSERT
BLOCK

439



66

48

695

342

RIGHT ABOVE CENTRE

147° 15'

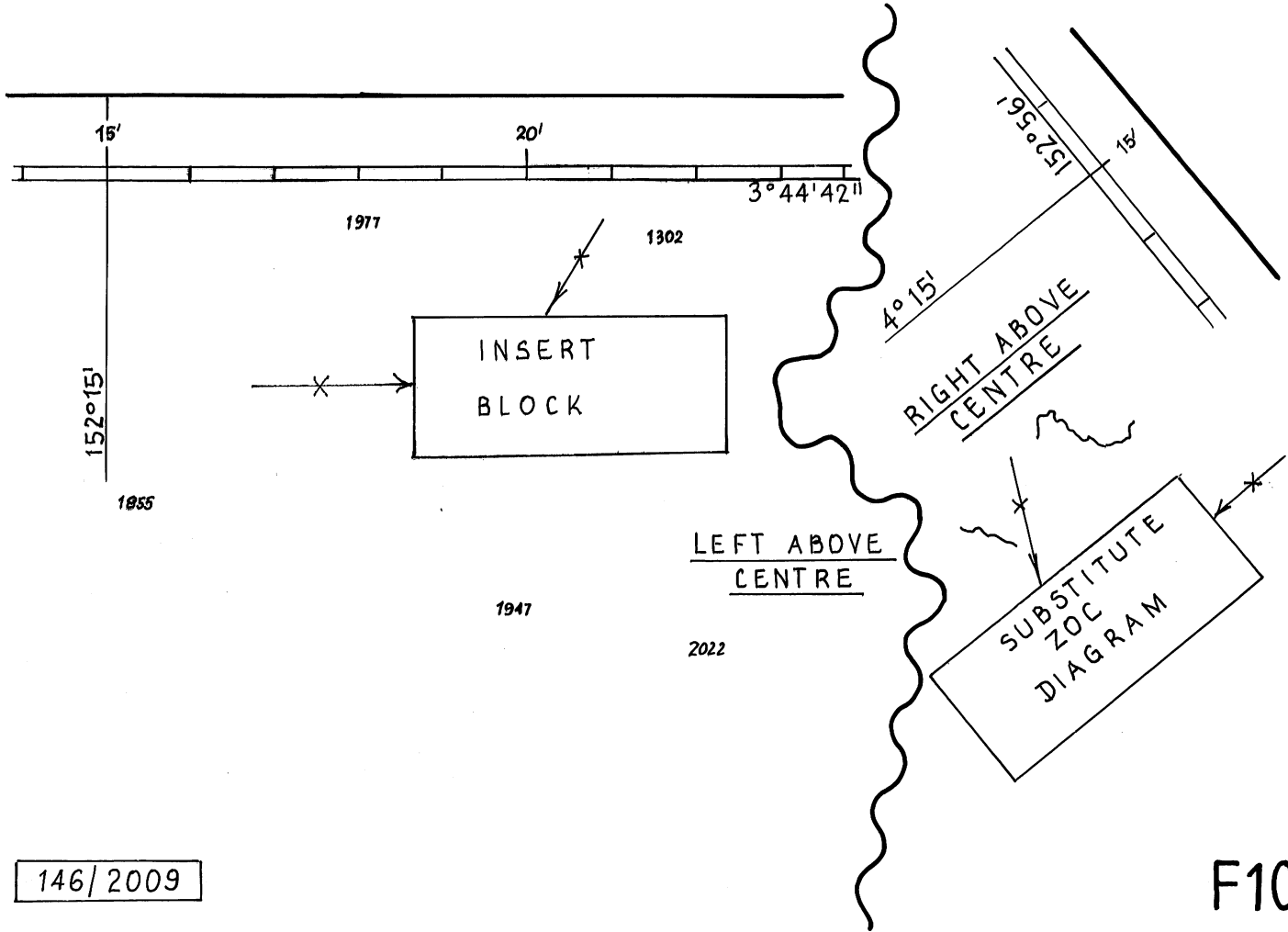
9° 45'

144/2009

191/2009

© Commonwealth of Australia 2009

F9
AUS 505

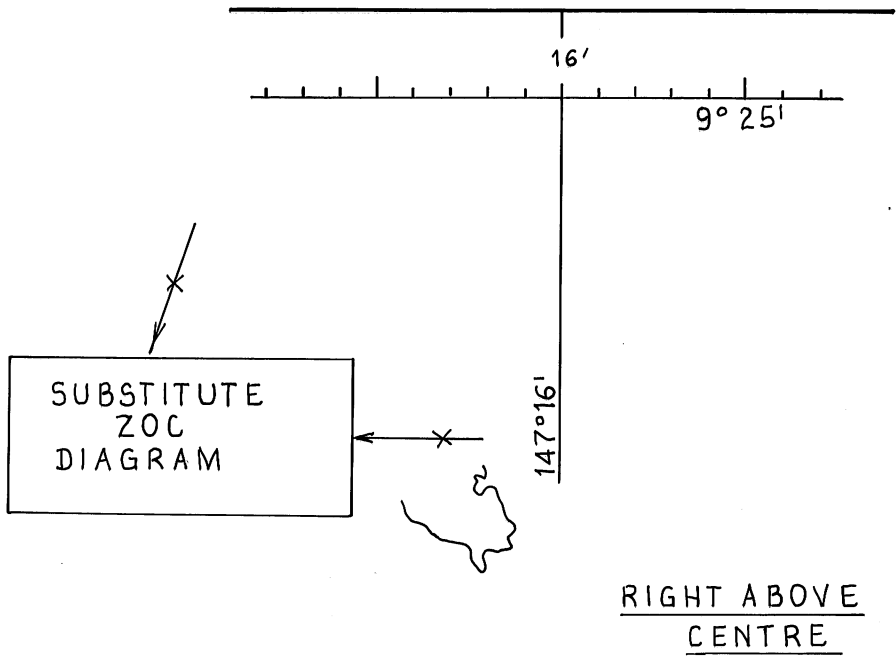


146/2009

193/2009

© Commonwealth of Australia 2009

F10
AUS 554



D D B

145/2009

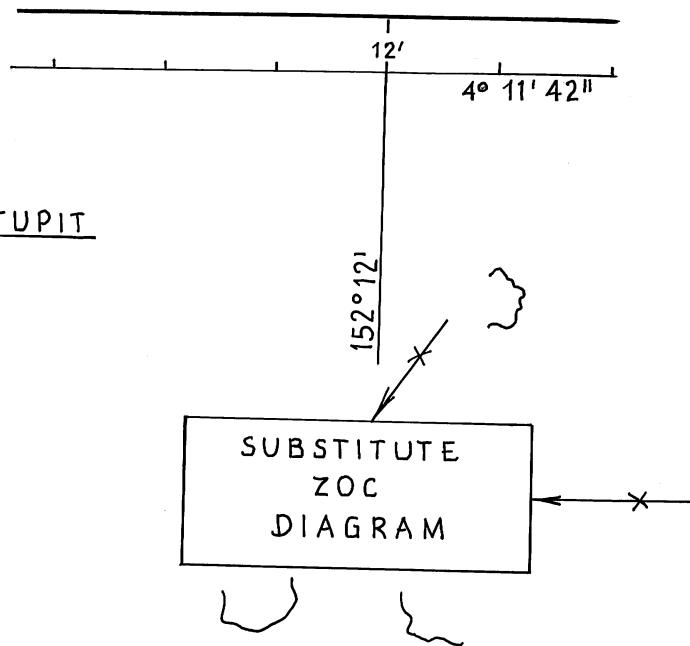
F9

190/2009

© Commonwealth of Australia 2009

AUS 621

PLAN:
SIMPSON AND MATUPIT
HARBOURS

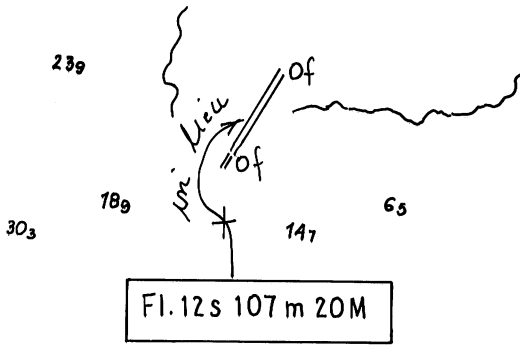


733/2008

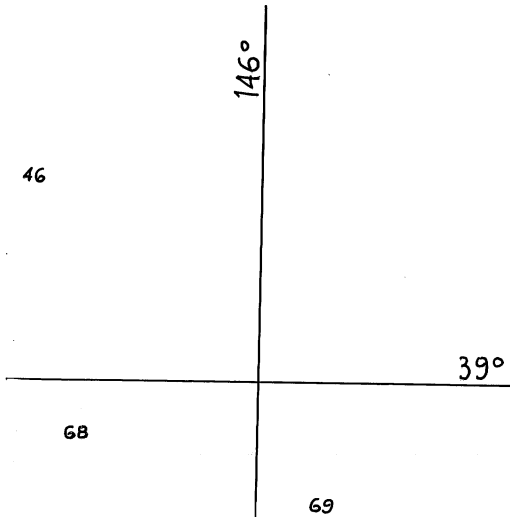
192/2009

© Commonwealth of Australia 2009

F10
AUS 680



RIGHT BELOW
CENTRE

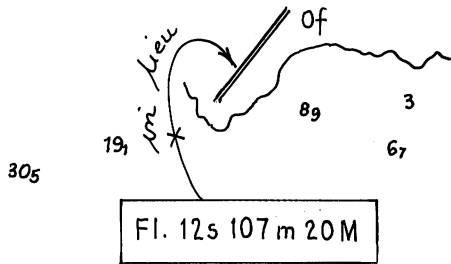


1290/2008

205/2009

© Commonwealth of Australia 2009

F6
AUS 801



34

237

LEFT ABOVE CENTRE

146°

46

39°

60

69

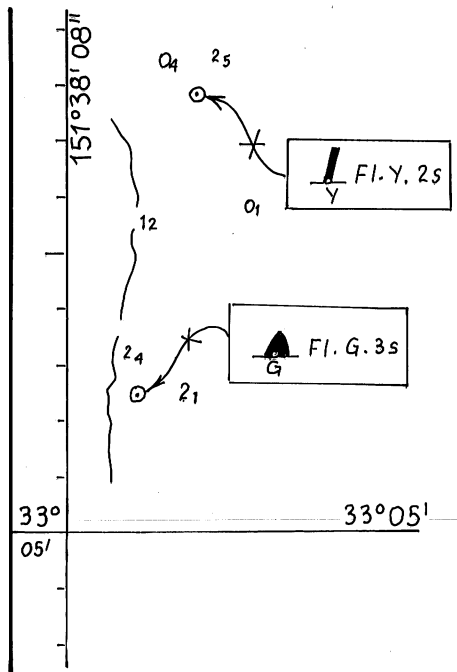
74/2009

205/2009

© Commonwealth of Australia 2009

F6

AUS 802

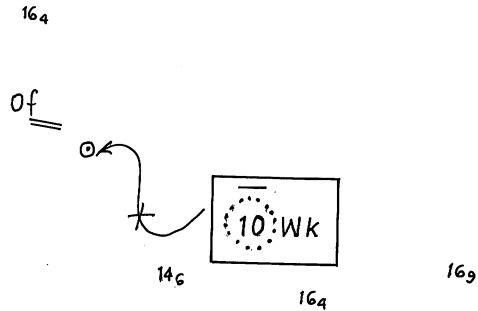
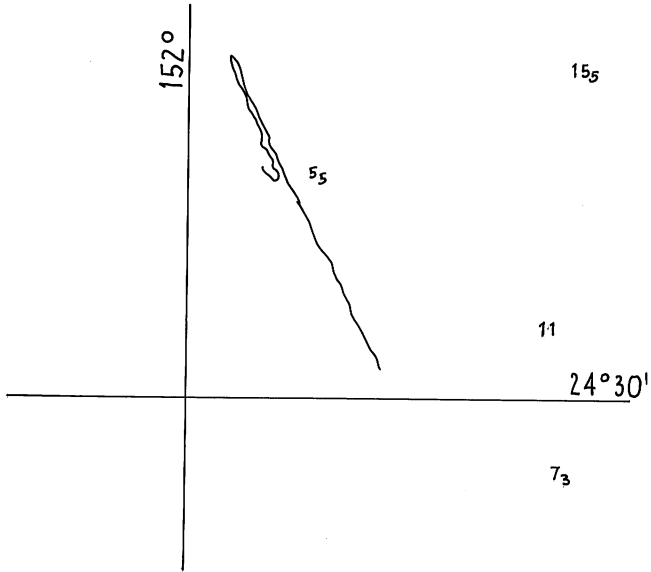


PLAN:
LAKE MACQUARIE
ENTRANCE

182/2009

© Commonwealth of Australia 2009

F7
 AUS 809



LEFT BELOW CENTRE

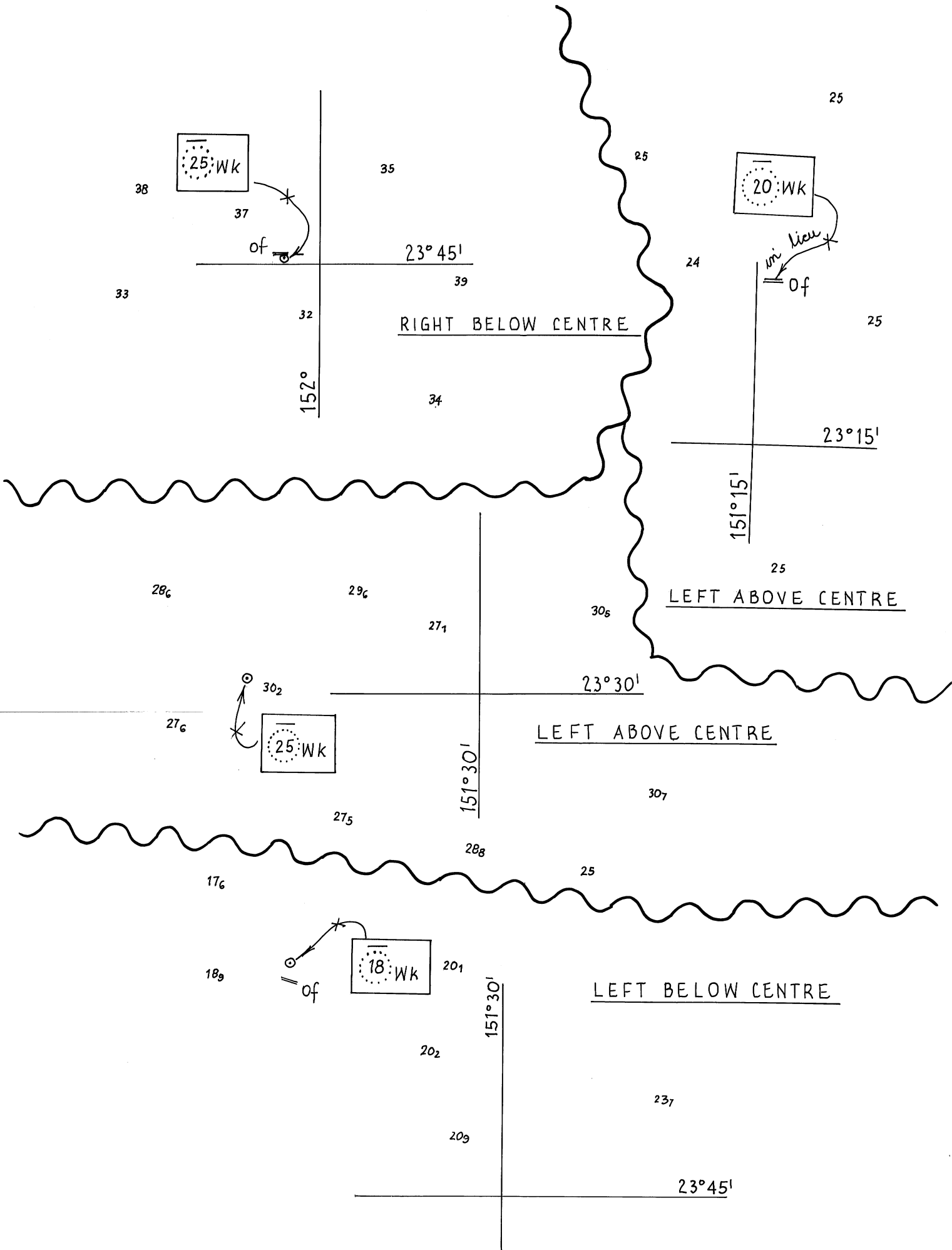
724/2008

F7

183/2009

© Commonwealth of Australia 2009

AUS 818



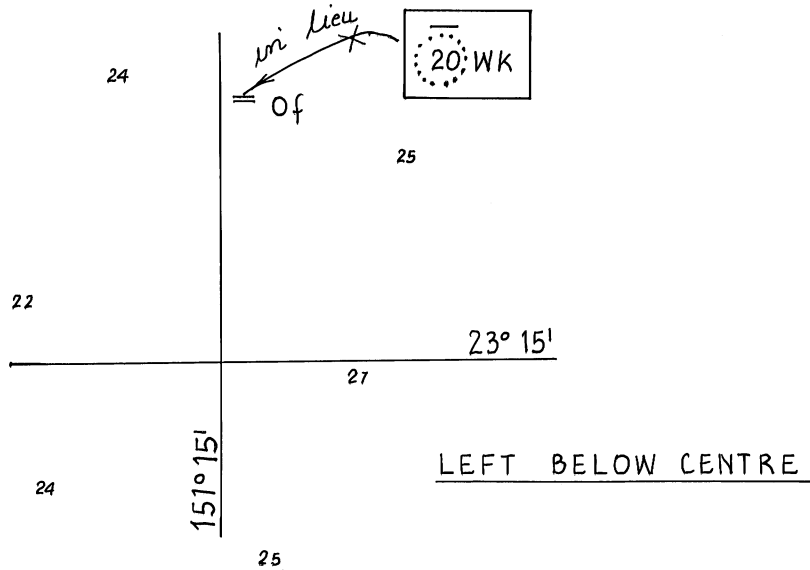
1118/2008

183/2009

© Commonwealth of Australia 2009

F7

AUS 819



626/2008

183/2009

© Commonwealth of Australia 2009

F7

AUS 820



204

33

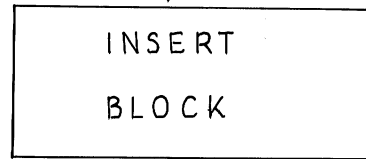
21°

23

34

36

149°30'



35

RIGHT BELOW CENTRE

33

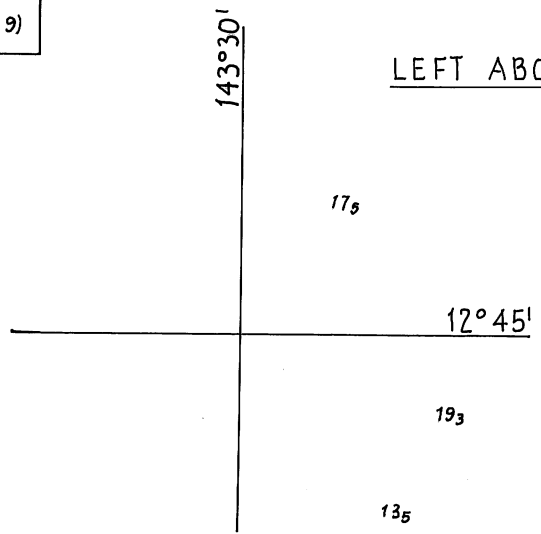
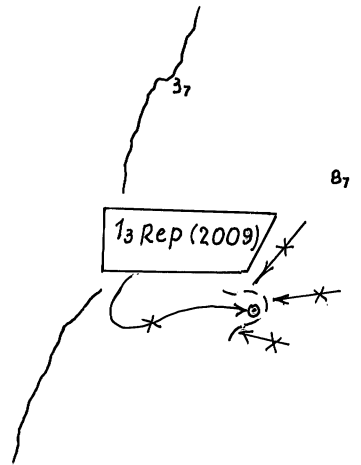
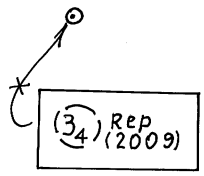
432/2008

186/2009

© Commonwealth of Australia 2009

F8

AUS 824



1272/2008

189/2009

© Commonwealth of Australia 2009

F8

AUS 834

25

158

112

102 45

RIGHT BELOW CENTRE

(34) Rep (2009)

143°30'

215

29



121

12°42'23"

30'

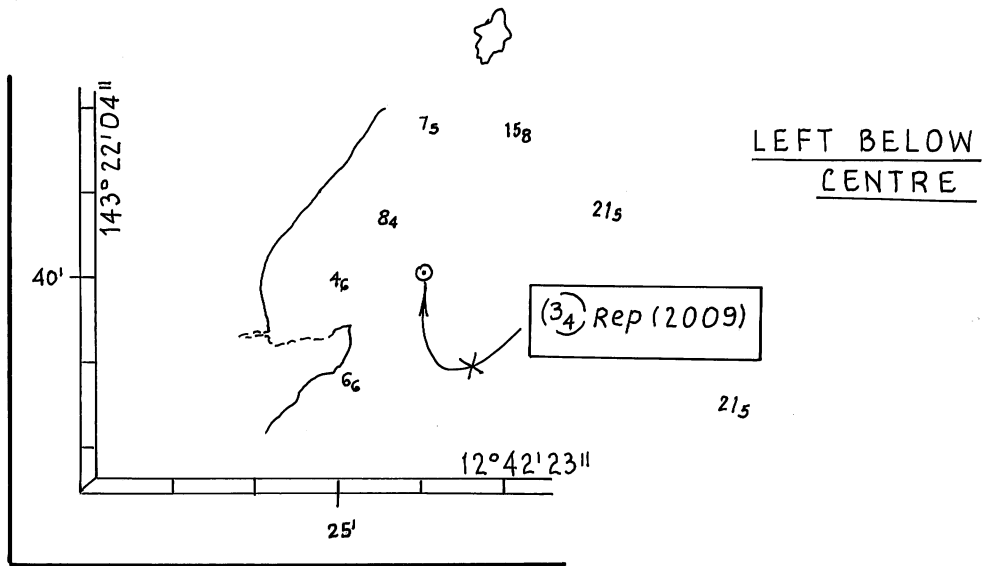
1272/2008

189/2009

© Commonwealth of Australia 2009

F8

AUS 835



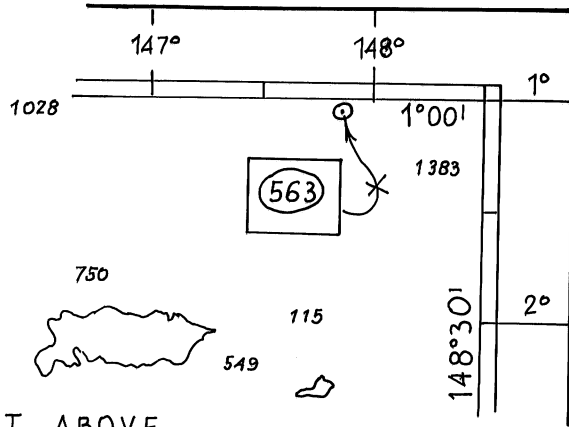
1272/2008

189/2009

© Commonwealth of Australia 2009

F8

AUS 836



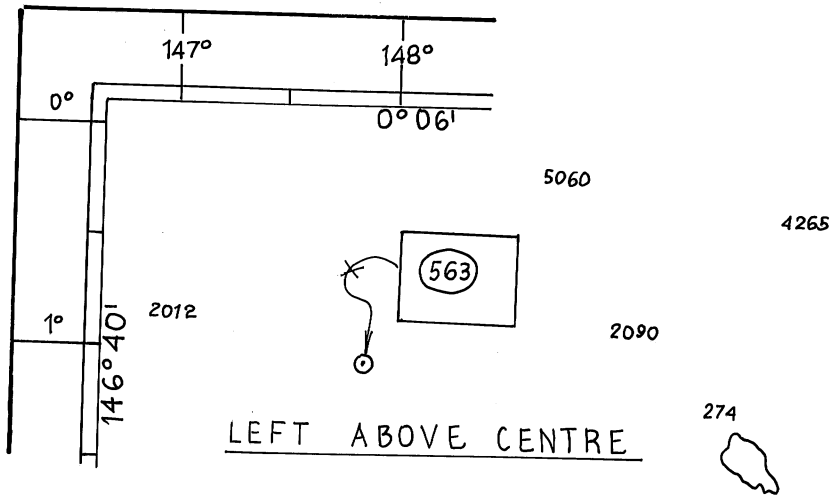
RIGHT ABOVE
CENTRE

59/2009

194/2009

© Commonwealth of Australia 2009

F1
INT 603
AUS 4603



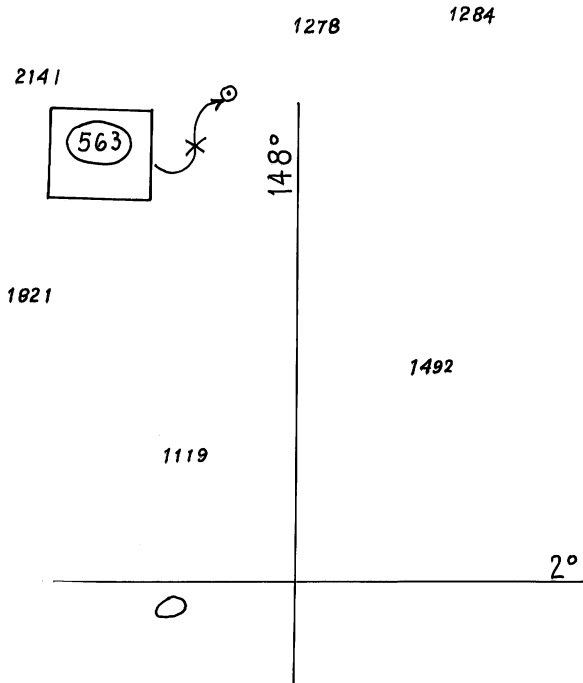
1121/2008

194/2009

© Commonwealth of Australia 2009

F1
INT 604
AUS4604

LEFT ABOVE CENTRE



49/2009

194/2009

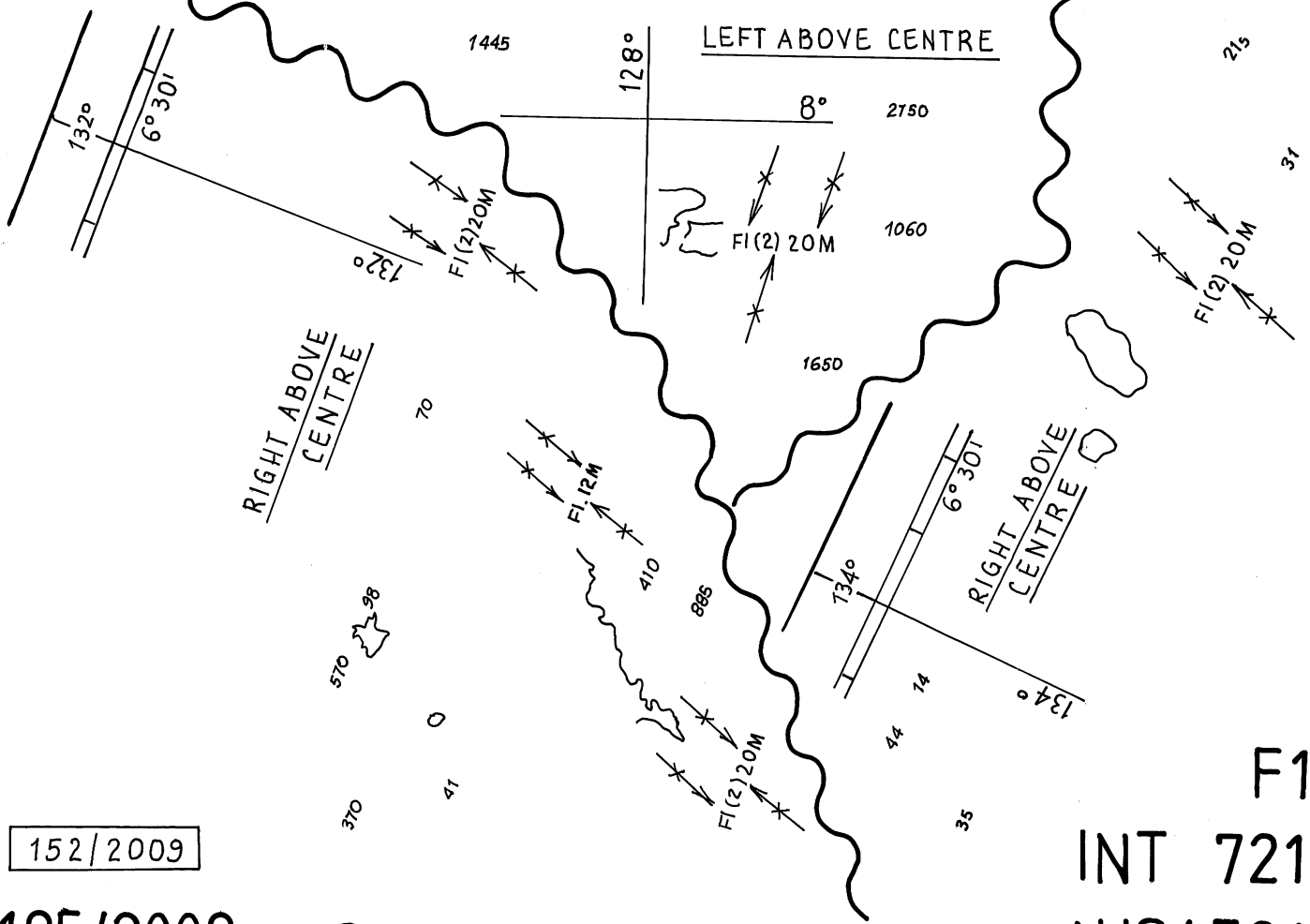
© Commonwealth of Australia 2009

F1
INT 622
AUS4622

152/2009

195/2009

© Commonwealth of Australia 2009



F1
INT 721
AUS4721

1133/2008

202/2009

© Commonwealth of Australia 2009

F1
INT 727
AUS 4727

RIGHT
ABOVE
CENTRE

